

Beneath the Seamark: 6,000 years of an Island's History

Archaeological Investigations
at 'Thanet Earth', Kent 2007–2012

Jon Rady and James Holman



Canterbury Archaeological Trust Technical Report 2
Volume 4: Figures



CANTERBURY
ARCHAEOLOGICAL
TRUST LTD

92a Broad Street · Canterbury · Kent · CT1 2LU
t: 01227 462062 e: admin@canterburytrust.co.uk
canterburytrust.co.uk

*Beneath the Seamark: 6,000 years of
an Island's History. Archaeological
Investigations at 'Thanet Earth',
Kent 2007-2012*

Jon Rady and James Holman

With contributions by Enid Allison, Luke Barber, Lynne Bevan,
Chris Butler, John Carrott, Wendy J. Carruthers,
Peter Couldrey, John Crowther, Iain Ferris, Alison Foster,
Sarah Gearey, Brian Gilmour, Louise Harrison,
Russell Henshaw, John Hunter, Rob Ixer, Mandy Jay,
Susan Jones, Alison Locker, Malcolm Lyne, Richard Macphail,
Robert Masefield, Barbara McNee, Janet Montgomery,
Olaf Nehlich, Maura Pellegrini, Beccy Scott, Peter Searey,
Sheila Sweetinburgh and Jake Weekes

Volume 4: Figures

Canterbury Archaeological Trust Technical Report 2
Canterbury 2019

List of Figures

- Figure 1 Site Location
- Figure 2 Site location & excavated areas (1:8000)
- Figure 3 Route of pipeline (the wastewater pumping main) showing location of sites 1 to 5 & cropmarks (Deegan in RPS 2009)
- Figure 4 Geology & topography (1:8000)
- Figure 5 Cropmarks sites (1:16,000)
- Figure 6 Plan of mapped & excavated features (all phases) & nearby cropmarks (1:8000)
- Figure 7 Distribution of significant flint assemblages (1:8000)
- Figure 8 The Neolithic & early Bronze Age features (1:8000)
- Figure 9 The early Neolithic pits on Plateau 8 (1:500)
- Figure 10 Early Neolithic features S12304, S12309 & S3941 (1:20)
- Figure 11 Early Neolithic features S3456, S10454 & S3205 (1:20)
- Figure 12 Structure 35 on Plateau 6 (1:100)
- Figure 13 Prehistoric features of pre-Iron Age date (1:8000)
- Figure 14 Barrow 1 on Plateau 6 (1:200)
- Figure 15 Barrow 1 sections (1:50)
- Figure 16 Central burial of Barrow 1 (1:25)
- Figure 17 Barrow 2 on Plateau 7 (1:200)
- Figure 18 Barrow 2 sections (1:50)
- Figure 19 Detail of burials S7151, S7143 & S7573 (1:25)
- Figure 20 Detail of burial S7157 (1:25)
- Figure 21 Barrow 3 on Plateau 7 (1:200)
- Figure 22 Barrow 3 sections (1:50)
- Figure 23 Barrow 3 burial (1:25)
- Figure 24 Barrow 4 on Plateau 6 (1:200)
- Figure 25 Barrow 4 sections (1:50)
- Figure 26 Barrow 4 central burial (1:25)
- Figure 27 Barrow 5 on Plateau 3 (1:200 & 1:50)

- Figure 28 Barrow 5 burials (1:25)
- Figure 29 Barrow 6 showing later features in the immediate area (1:200)
- Figure 30 Barrow 6 sections (1:50)
- Figure 31 Enclosure 3 plan (1:200)
- Figure 32 Enclosure 3 sections (1:50)
- Figure 33 Beaker burial G2000 (1:25)
- Figure 34 Beaker burial G3004 (1:25)
- Figure 35 Beaker burial G4043 (1:25)
- Figure 36 Beaker burial G10003 (1:25)
- Figure 37 Grave S10824 on Plateau 1 (1:25)
- Figure 38 Beaker grave group G10002, S10834 & S10838 (1:25)
- Figure 39 Beaker burial G10002, S10833 (1:25)
- Figure 40 Pond barrow plan & section (1:312.5)
- Figure 41 Evidence for naked tetraploid wheat in Europe (Kirleis & Fischer 2014)
- Figure 42 The late Neolithic/early Bronze Age barrows (1:400)
- Figure 43 Barrow ditches compared, showing symmetry of Barrow 1 ditches (1:50)
- Figure 44 Detail of Enclosure 3 & its associated burials (1:125)
- Figure 45 Thanet Earth flat-graves compared (1:25)
- Figure 46 Pond barrows comparisons (1:312.5)
- Figure 47 Mid to late Bronze Age features & finds (1:8000)
- Figure 48 Enclosures 1 & 2 on Plateau 5 (1:1000)
- Figure 49 Enclosure 1 on Plateau 5 (Phase 1 – agricultural features) (1:250)
- Figure 50 Drove ways & field system in the southern part of the site (1:4000)
- Figure 51 Drove ways & field system in the northern part of the site (1:4000)
- Figure 52 Inhumation burials G1173 on Plateau 1 (1:25)
- Figure 53 Drove ways & field system on Plateau 8 (1:1600)
- Figure 54 Enclosure 1 on Plateau 5 (Phase 2 – occupation) (1:250)
- Figure 55 Barrow 8 on Plateau 2 (1:200)
- Figure 56 Barrow 7 on Plateau 2 (1:200)
- Figure 57 Structure of the Bronze Age field system (1:8000)
- Figure 58 Bronze Age field systems in Kent (1:500,000)

- Figure 59 MBA Enclosures at Thanet Earth & Gravesend (1:125)
- Figure 60 Iron Age features across Thanet Earth site (1:3125)
- Figure 61 Plan of Plateau 8 showing Iron Age features & sub-phasing (1:1250)
- Figure 62 Detail from Plateau * showing feature clusters (1:1000)
- Figure 63 Details of pit clusters on Plateau 8 (1:500)
- Figure 64 Detail from Plateau 8 showing features identified as storage pits (1:1000)
- Figure 65 Plan of pit S8722 (1:25)
- Figure 66 Section through pit S8722 (1:25)
- Figure 67 Profile through base of pit S8722 showing step & undercut (1:25)
- Figure 68 Section through Iron Age pit S8670 (1:25)
- Figure 69 Section through Iron Age pit S8642 (1:25)
- Figure 70 Pit S8189 (1:25)
- Figure 71 Pit S8264 (1:25)
- Figure 72 Section through Iron Age pit S8799 (1:25)
- Figure 73 Section through Iron Age pits S3596, S3668 & S3602 (1:25)
- Figure 74 Pit S8733 (1:25)
- Figure 75 Pit S3584 (1:25)
- Figure 76 Iron Age pit 14240 (1:25)
- Figure 77 Iron Age pit S8308 (1:25)
- Figure 78 Schematic pit typology
- Figure 79 Graph B1
- Figure 80 Graph B2
- Figure 81 Graph B3
- Figure 82 Graph B4
- Figure 83 Graph B5
- Figure 84 Detail from Plateau 8 showing features containing complete & fragmented loomweights (1:1000)
- Figure 85 Detail from Plateau 8 showing features containing quern stones (1:1000)
- Figure 86 Detail from Plateau 8 showing features containing spindle whorls (1:1000)
- Figure 87 Detail from Plateau 8 showing potential round-houses (1:1000)
- Figure 88 Distribution of post-hole structures on Plateau 8 (1:2000)
- Figure 89 Plateau 8: Structures 5–14 (1:100)

- Figure 90 Plateau 8: Structures 15–22 (1:100)
- Figure 91 Plateau 8: Structures 29, 31 & 26 (1:100)
- Figure 92 Plateau 8: Structures 6, 27, 28, 30 & 32–34 (1:100)
- Figure 93 Detail from Plateau 8 showing Ring Ditches 1–3 (1:1000)
- Figure 94 Plateau 8: Ring Ditches 1–3 & Structure 5 (1:100)
- Figure 95 Detail from Plateau 8 showing ditch group G8309 (1:1000)
- Figure 96 Ditch burial S8896 (1:25)
- Figure 97 Ditch burial S8912 (1:25)
- Figure 98 Detail from Plateau 8 showing features containing deliberately placed pottery (1:1000)
- Figure 99 Iron Age pit 8211 (1:25)
- Figure 100 Iron Age pit 12646 (1:25)
- Figure 101 Iron Age pit 14276 (1:25)
- Figure 102 Detail from Plateau 8 showing Iron Age features containing sheep & goat bone (1:1000)
- Figure 103 Detail from Plateau 8 showing early & middle Iron Age features containing pig bone (1:1000)
- Figure 104 Detail from Plateau 8 showing early & middle Iron Age features containing cattle bone (1:1000)
- Figure 105 Detail from Plateau 8 showing early & middle Iron Age features containing horse bone (1:1000)
- Figure 106 Detail from Plateau 8 showing early & middle Iron Age features containing articulated & disarticulated dog bone (1:1000)
- Figure 107 Detail from Plateau 8 showing early & middle Iron Age features containing hare & deer bone (1:1000)
- Figure 108 Detail from Plateau 8 showing features containing articulated & disarticulated human bone within pits/post-holes (1:1000)
- Figure 109 Pit burial S8934 (1:25)
- Figure 110 Detail from Plateau 8 showing location of pit S8885 (1:1000)
- Figure 111 Iron Age pit 8885 (1:25)
- Figure 112 Plateau 8: Structures 32 & 33 (1:100)
- Figure 113 Late Iron Age cemetery on Plateau 8 (1:200)
- Figure 114 Graves G8084 in Mid-Late Iron Age cemetery (1:25)
- Figure 115 Graves G8279 in Mid-Late Iron Age cemetery (1:25)

- Figure 116 Graves G8278 in Mid-Late Iron Age cemetery (1:25)
- Figure 117 Barrow 10 on Plateau 8 (1:200)
- Figure 118 Double burial S14031 (1:25)
- Figure 119 Burial S12969 of female with neonate (1:25)
- Figure 120 Iron Age ditch plan & sections (1:3125 & 1:50)
- Figure 121 Plan of Plateau 8 showing features in sub-phase 1 (1:1250)
- Figure 122 Plan of Plateau 8 showing Iron Age features in sub-phase 2 (1:1250)
- Figure 123 Plan of Plateau 8 showing Iron Age features in sub-phase 3 (1:1250)
- Figure 124 Iron Age sites in East Kent discussed in the text (1:500,000)
- Figure 125 English & European parallel sites (excluding Kent & Thanet)
- Figure 126 Northern part of Thanet Earth showing late Iron Age to Roman features (1:5000)
- Figure 127 Northern part of Thanet Earth showing late Iron Age fields & enclosures (1:3125)
- Figure 128 Burial G20008 on Plateau 1 (1:25)
- Figure 129 Roman cremation burial 10688 (1:10)
- Figure 130 Graves G8040 & G8041 on Plateau 8 (1:200)
- Figure 131 Grave S12312 on Plateau 8 (1:25)
- Figure 132 Grave S12337 on Plateau 8 (1:25)
- Figure 133 Grave 12386 on Plateau 8 (1:25)
- Figure 134 Northern part of Thanet Earth showing Roman features (1:3125)
- Figure 135 Plateau 8 details (1:800)
- Figure 136 Cremation burial 12749 (1:10)
- Figure 137 Cremation burial 12813 (1:10)
- Figure 138 Burials G8263 associated with Enclosure 5 on Plateau 8 (1:200)
- Figure 139 Burials 3469 & 8930 (1:25)
- Figure 140 Burial 3513 (1:25)
- Figure 141 Burial 12161 (1:25)
- Figure 142 Burial S12011 (1:25)
- Figure 143 Sunken floored building 1, plan (1:100)
- Figure 144 Sunken floored building 1, section (1:50)
- Figure 145 Roman features in Plateaux 3–6 (1:4000)

- Figure 146 Late Roman cremations on Plateau 3 (1:1250)
- Figure 147 Anglo-Saxon features on Plateaux 3 & 8 (1:800)
- Figure 148 Sunken floored building, SFB 2 (1:100 & 1:25)
- Figure 149 Sunken floored building, SFB 3 (1:100)
- Figure 150 Sunken floored building, SFB 4 (1:100)
- Figure 151 Sunken floored building, SFB 5 (1:100)
- Figure 152 Medieval features (1:8000)
- Figure 153 Medieval features in the northern part of the site (1:5000)
- Figure 154 Medieval features in the southern part of the site (1:5000)
- Figure 155 Detail of Trackway 30 on Plateau 7 (1:500)
- Figure 156 Medieval Phase 1 trackways & fields in the northern part of the site (1:5000)
- Figure 157 Phase plan of Site 1 (1:625)
- Figure 158 Sunken floored buildings 76 & 77 (1:100 & 1:50)
- Figure 159 Sunken floored building 78 (1:100 & 1:50)
- Figure 160 Sunken floored buildings 75 & 79 (1:100)
- Figure 161 Phase plan of Site 2 (1:1600)
- Figure 162 Phase plan of Site 2 (detail) enclosures & features in Field M2 (1:500)
- Figure 163 Sunken floored building 10 (1:100 & 1:50)
- Figure 164 Sunken floored building 8 (1:100)
- Figure 165 Sunken floored building 24 (1:100 & 1:50)
- Figure 166 Sunken floored building 7 (1:100 & 1:50)
- Figure 167 Sunken floored building 23 (1:100 & 1:50)
- Figure 168 Sunken floored building 12 (1:100 & 1:50)
- Figure 169 Structure 47 (1:100)
- Figure 170 Sunken floored building 6 (1:100 & 1:50)
- Figure 171 Sunken floored building 21 (1:100 & 1:50)
- Figure 172 Sunken floored buildings 9 & 11 (1:100 & 1:50)
- Figure 173 Phase plan of Sites 3, 4 & 5 (1:1000)
- Figure 174 Phase plan of Site 4 (1:320)
- Figure 175 Phase plan of Site 5 (1:320)
- Figure 176 Sunken floored building 34 (1:100 & 1:50)

- Figure 177 Sunken floored building 32 (1:100 & 1:50)
- Figure 178 Sunken floored building 26 (1:100)
- Figure 179 Sunken floored building 29 (1:100)
- Figure 180 Sunken floored buildings 30 & 31 (1:100 & 1:50)
- Figure 181 Detail of Site 4 underground chambers G2040, G2061 & G2055 with some comparative cropmarks (1:250)
- Figure 182 Sunken floored buildings 25 & 27 (1:100 & 1:50)
- Figure 183 Sunken floored building 36 (1:100 & 1:50)
- Figure 184 Sunken floored buildings 37, 38 & 39 (1:100 & 1:50)
- Figure 185 Structures 51 & 52 on Plateau 2 (1:100)
- Figure 186 Phase plan of Sites 6 to 9 (1:800)
- Figure 187 Sunken floored building 22 (1:100 & 1:50)
- Figure 188 Sunken floored building 15 (1:100)
- Figure 189 Structure 50 on Plateau 1 (1:100 & 1:50)
- Figure 190 Sunken floored buildings 13 & 14 (1:100)
- Figure 191 Sunken floored building 13 showing proportions of the building (1:100)
- Figure 192 Sunken floored building 40 (1:100)
- Figure 193 Phase plan of Site 11 (1:1000)
- Figure 194 Sunken floored building 47 (1:100 & 1:50)
- Figure 195 Sunken floored building 46 (1:100 & 1:50)
- Figure 196 Structure 53 on Plateau 4 (1:100)
- Figure 197 Sunken floored building 45 (1:100 & 1:50)
- Figure 198 Sunken floored building 44 (1:100 & 1:50)
- Figure 199 Sunken floored building 43 (1:100 & 1:50)
- Figure 200 Phase plan of Site 12 (1:1000)
- Figure 201 Sunken floored building 41 (1:100 & 1:50)
- Figure 202 Sunken floored building 42 (1:100 & 1:50)
- Figure 203 Phase plan of Sites 13 & 14 (1:1000)
- Figure 204 Sunken floored building 48 (1:100 & 1:50)
- Figure 205 Sunken floored building 59 (1:100)
- Figure 206 Section through SFB 59 & neighbouring pit G5122 with section through Cess pit G5078 (1:50)

- Figure 207 Sunken floored building 55 (1:100 & 1:50)
- Figure 208 Sunken floored building 54 (1:100)
- Figure 209 Sunken floored building 53 (1:100)
- Figure 210 Sunken floored building 53 showing proportions of the building (1:100)
- Figure 211 Sunken floored buildings 49 & 50 (1:100)
- Figure 212 Phase plan of Sites 15 & 16 (1:1000)
- Figure 213 Enclosure development in Sites 15 & 16 (1:1000)
- Figure 214 Sunken floored building 58 (1:100)
- Figure 215 Sunken floored building 51 (1:100 & 1:50)
- Figure 216 Sunken Floored building 52 (1:100 & 1:50)
- Figure 217 Sunken floored buildings 56, 57 & 63 (1:100 & 1:50)
- Figure 218 Phase plan of Site 17 (1:1000)
- Figure 219 Structure 55 on Plateau 6 (1:100)
- Figure 220 Structure 55 section (1:50)
- Figure 221 Sunken floored buildings 64 & 67 (1:100 & 1:50)
- Figure 222 Sunken floored building 68 (1:100 & 1:50)
- Figure 223 Sunken floored building 69 (1:100 & 1:50)
- Figure 224 Sunken floored building 62 (1:100)
- Figure 225 Phase plan of Site 20 (1:1000)
- Figure 226 Sunken floored buildings 65 & 66 (1:100 & 1:50)
- Figure 227 Sunken floored building 74 (1:100 & 1:50)
- Figure 228 Phase plan of Site 22 (1:1250)
- Figure 229 Phase plan of Site 23 (1:1250)
- Figure 230 Sunken floored building 81 (Structure GP46) (1:50)
- Figure 231 Medieval site phasing & distribution, type & date of medieval SFB's (1:8000)
- Figure 232 Landscape organisation in the medieval period (1:8000)
- Figure 233 Location of medieval sunken-featured buildings in Kent (1:500,000)
- Figure 234 Type 1 sunken floored buildings (1:100)
- Figure 235 Cross section through a medieval sunken floored building (based on SFB 41)
- Figure 236 Type 4 sunken floored buildings (1:100)

- Figure 237 The medieval settlements (1:1000)
- Figure 238 The post-medieval features (1:5000)
- Figure 239 Post-medieval features on Plateau 6 (1:250)
- Figure 240 Structures 57, 58 & 59 on Plateau 6 (1:100)
- Figure 241 Plan of windmill foundation & seamarks (1:500)
- Figure 242 Sunken floored building 80 (1:100 & 1:50)
- Figure 243 Sunken floored building 80, sections (1:50)
- Figure 244 Copper and copper alloy. Prehistoric finds. Scale 1:2
- Figure 245 Copper and copper alloy. Iron Age to Early Roman finds. Scale 1:1
- Figure 246 Copper and copper alloy. Roman to Anglo-Saxon finds. Scale 1:1
- Figure 247 Copper and copper alloy. Medieval finds. Scale 1:1
- Figure 248 Copper and copper alloy. Post-medieval finds. Scale 1:1
- Figure 249 Iron. Iron Age find. Scale 1:2
- Figure 250 Iron. Roman find. Scale 1:2
- Figure 251 Iron. Anglo-Saxon find. Scale 1:1
- Figure 252 Iron. Medieval finds. Scale 1:2
- Figure 253 Iron. Post-medieval find. Scale 1:2
- Figure 254 Lead. Lead objects. Scale 1:2
- Figure 255 Ceramic / fired clay objects. Scale 1:2
- Figure 256 Glass objects. Scale 2:1
- Figure 257 Worked bone and antler objects. Scale 1:1 and 1:2
- Figure 258 Amber beads. Scale 1:1
- Figure 259 Prehistoric bracer and chalk objects. Scale 1:2
- Figure 260 Spindle whorls. Scale 1:2
- Figure 261 Flints. Cat. Nos. 1-16
- Figure 262 Earlier Prehistoric pottery: Neolithic and beaker vessels. Scale 1:2
- Figure 263 Earlier Prehistoric pottery: Neolithic and beaker vessels. Scale 1:2
- Figure 264 Earlier Prehistoric pottery: Neolithic and beaker vessels. Scale 1:2
- Figure 265 Earlier Prehistoric pottery. Scale 1:2
- Figure 266 Earlier Prehistoric pottery. Scale 1:2
- Figure 267 Earlier Prehistoric pottery. Scale 1:2

- Figure 268 Earlier Prehistoric pottery. Scale 1:2
- Figure 269 Earlier Prehistoric pottery. Scale 1:2
- Figure 270 Roman pottery: Plateau 1 cremations. Scale 1:4, stamps 1:2
- Figure 271 Roman pottery: Plateau 2 cremations. Scale 1:4
- Figure 272 Roman pottery: Plateau 5 cremations. Scale 1:4
- Figure 273 Roman pottery: Plateau 8 cremations. Scale 1:4
- Figure 274 Roman pottery: Plateau 2 miscellaneous. Scale 1:4
- Figure 275 Later Roman pottery: Plateau 3 cremations. Scale 1:4
- Figure 276 Post Roman pottery. Scale 1:4
- Figure 277 Early Medieval pottery. Scale 1:4
- Figure 278 Early Medieval pottery. Scale 1:4
- Figure 279 Early Medieval pottery. Scale 1:4
- Figure 280 Early Medieval pottery. Scale 1:4
- Figure 281 High Medieval pottery. Scale 1:4
- Figure 282 High Medieval pottery. Scale 1:4
- Figure 283 High Medieval pottery. Scale 1:4
- Figure 284 Element distribution for cattle in the Iron Age phases 6–8
- Figure 285 The proportion of expected elements present for cattle in the phase 10 deposit
- Figure 286 The proportion of the expected number of cattle elements present for a minimum number of 5 cattle in phase 12
- Figure 287 The proportion of expected remains present for cattle in the medieval period Phases 13–16
- Figure 288 The proportion of expected remains present for sheep/goat in the Iron Age: Phases 6–8
- Figure 289 The proportion of the expected number present in the sheep/goat assemblage for phase 12 based upon a minimum number of 8 animals
- Figure 290 The proportion of expected elements present for sheep/goat in the Medieval Assemblage
- Figure 291 The proportion of expected pig elements present in the Iron Age Assemblage
- Figure 292 The proportion of expected pig elements present in the Phase 12 Assemblage

- Figure 293 The proportion of expected pig elements present in the Medieval Assemblage
- Figure 294 The proportion of expected horse elements present in the Phase 8 Assemblage
- Figure 295 The proportion of expected remains present in the phase 16 Horse Assemblage
- Figure 296 The proportion of expected dog elements present in the Iron Age Assemblage
- Figure 297 Toothwear patterns in the Cattle assemblage following Grant 1982 for the Iron Age
- Figure 298 Chart to show toothwear patterns in the sheep/goat assemblage following Grant 1982 for the Iron Age
- Figure 299 Chart to show toothwear patterns in the sheep/goat assemblage following Grant 1982 for the Medieval Period
- Figure 300 Plateaux 1 & 2 showing location of wells sampled for insect remains (1:2000)
- Figure 301 Proportion of different ecological groups in the insect assemblages
- Figure 302 Plateau 4, large boundary ditch (G4006/G5047) – ecological indicator mollusc taxa and groups
- Figure 303 Plateau 4, large boundary ditch (G4006/G5047) – ecological indicator groups
- Figure 304 Plateau 6, inner ring ditch of late Neolithic/early Bronze Age Barrow 1 (G6005) – ecological indicator mollusc taxa and groups
- Figure 305 Plateau 6, inner ring ditch of late Neolithic/early Bronze Age Barrow 1 (G6005) – ecological indicator groups
- Figure 306 Plateau 6, outer ring ditch of late Neolithic/early Bronze Age Barrow 1 (G6006) – ecological indicator mollusc taxa and groups
- Figure 307 Plateau 6, outer ring ditch of late Neolithic/early Bronze Age Barrow 1 (G6006) – ecological indicator groups
- Figure 308 Plateau 6, ring ditch of late Neolithic/early Bronze Age Barrow 4 (G6008) – ecological indicator mollusc taxa and groups
- Figure 309 Plateau 6, ring ditch of late Neolithic/early Bronze Age Barrow 4 (G6008) – ecological indicator groups
- Figure 310 Plateau 6, ring ditch of late Neolithic/early Bronze Age Barrow 4 (G6008) – ecological indicator mollusc taxa and groups

- Figure 311 Plateau 6, ring ditch of late Neolithic/early Bronze Age Barrow 4 (G6008)
– ecological indicator groups
- Figure 312 Plateau 7, ring ditch of late Neolithic/early Bronze Age Barrow 2 (G7002)
– ecological indicator mollusc taxa and groups
- Figure 313 Plateau 7, ring ditch of late Neolithic/early Bronze Age Barrow 2 (G7002)
– ecological indicator groups
- Figure 314 Plateau 7, ring ditch of late Neolithic/early Bronze Age Barrow 3 (G7008)
– ecological indicator mollusc taxa and groups
- Figure 315 Plateau 7, ring ditch of late Neolithic/early Bronze Age Barrow 3 (G7008)
– ecological indicator groups
- Figure 316 Plateau 8, ring ditch of late Neolithic/early Bronze Age Barrow 6 (G8005)
– ecological indicator mollusc taxa and groups
- Figure 317 Plateau 8, ring ditch of late Neolithic/early Bronze Age Barrow 6 (G8005)
– ecological indicator groups
- Figure 318 Plateau 8, ring ditch of late Neolithic/early Bronze Age Barrow 6 (G8005)
– ecological indicator mollusc taxa and groups
- Figure 319 Plateau 8, ring ditch of late Neolithic/early Bronze Age Barrow 6 (G8005)
– ecological indicator groups

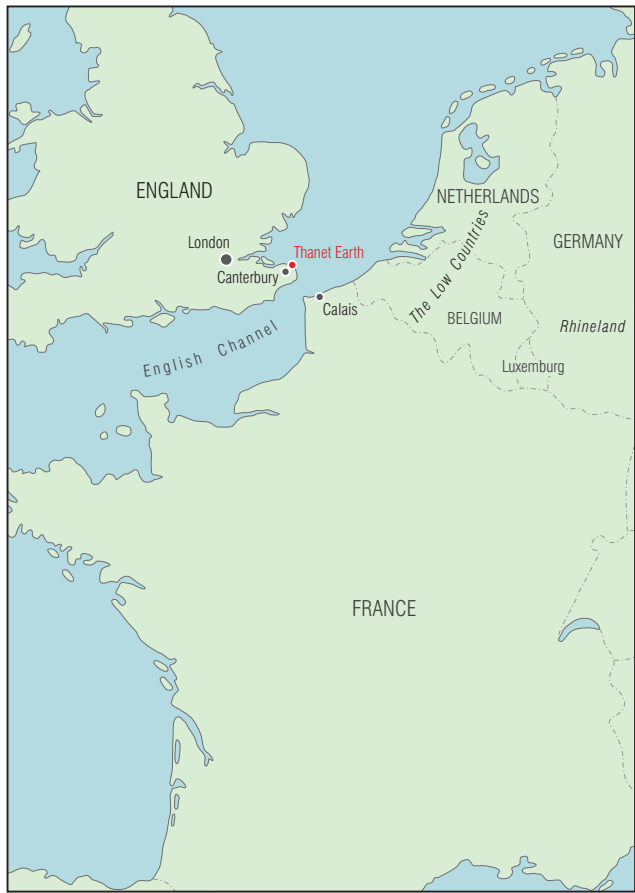
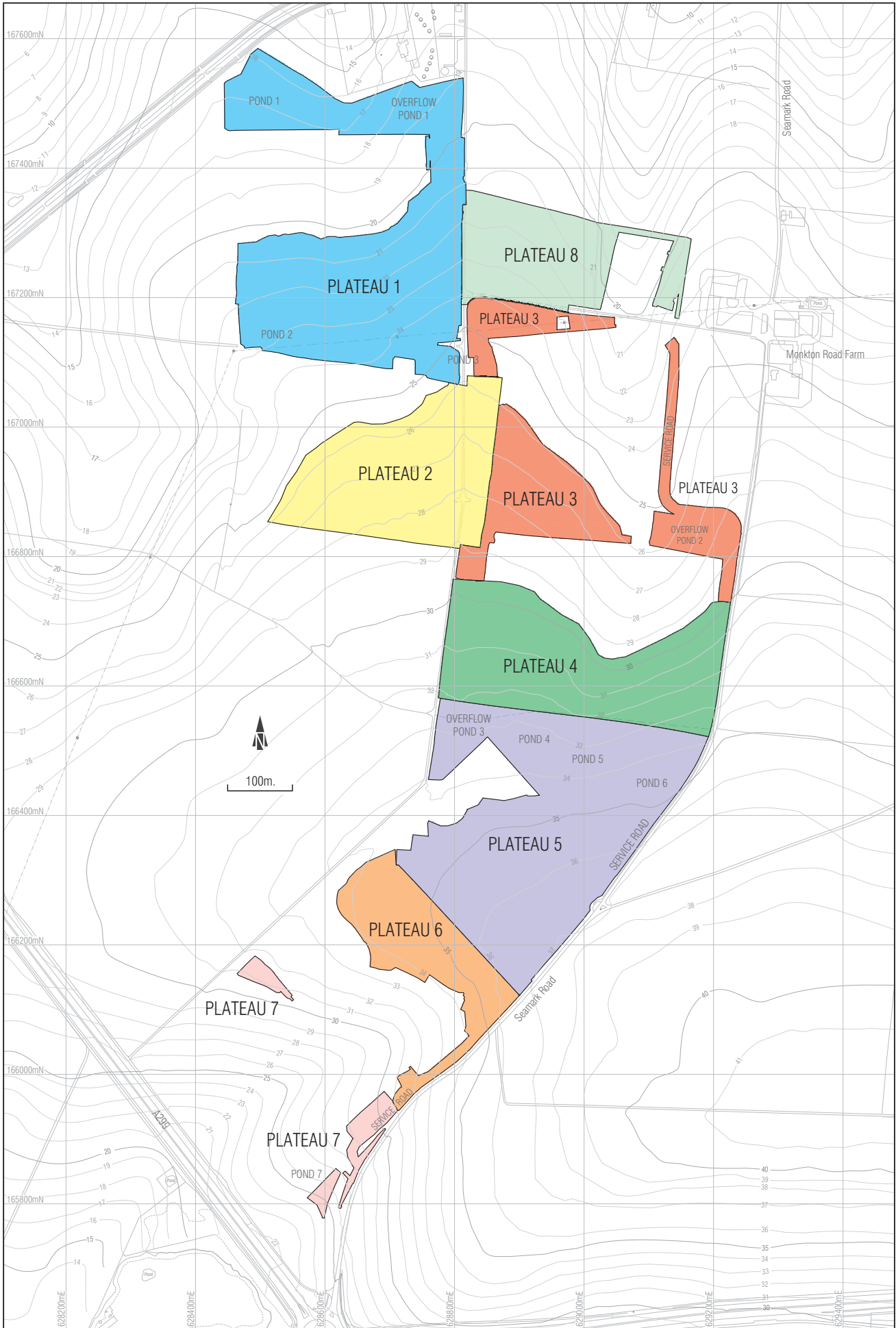
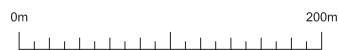
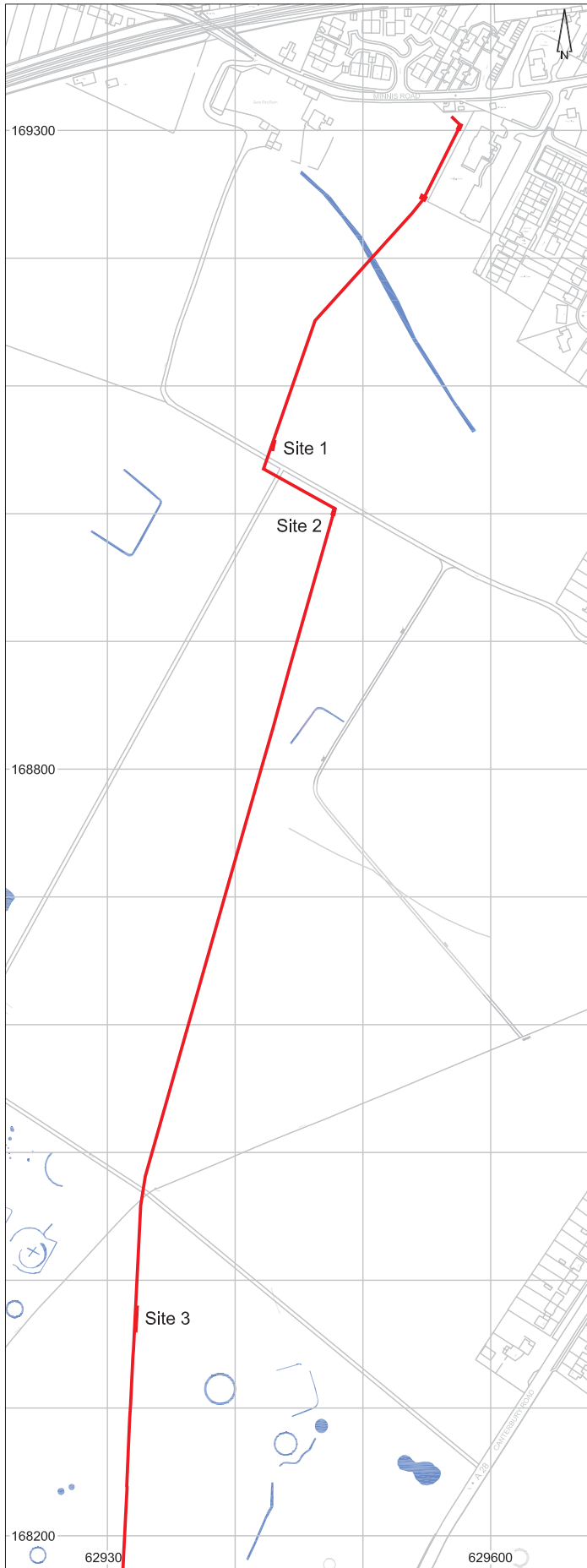


Fig 1. Site location



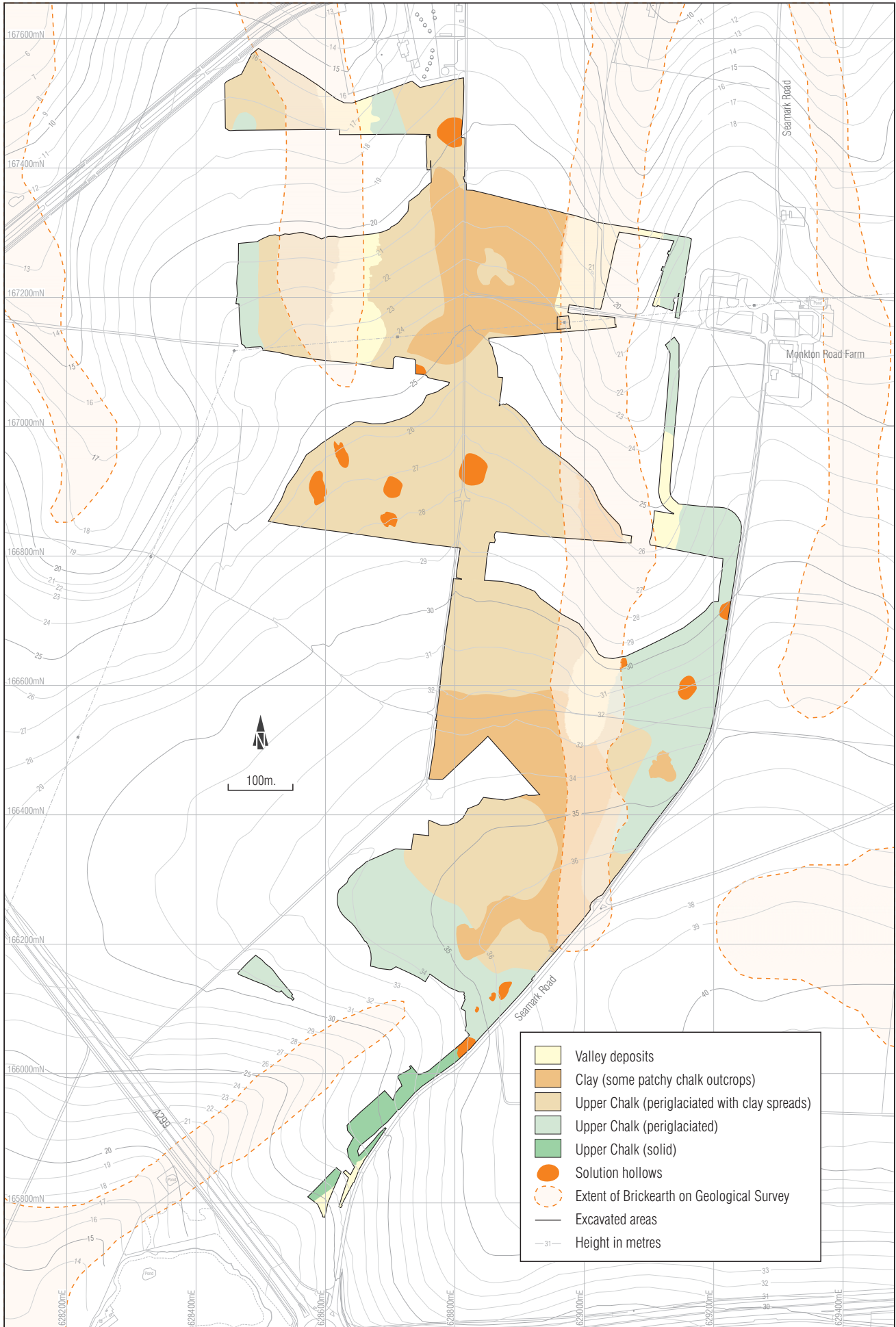
Based on an Ordnance Survey map with the permission of the Controller of Her Majesty's Stationery Office © Crown Copyright. Licence No. AL100021009

Fig 2. Site location & excavated areas (1:8000)



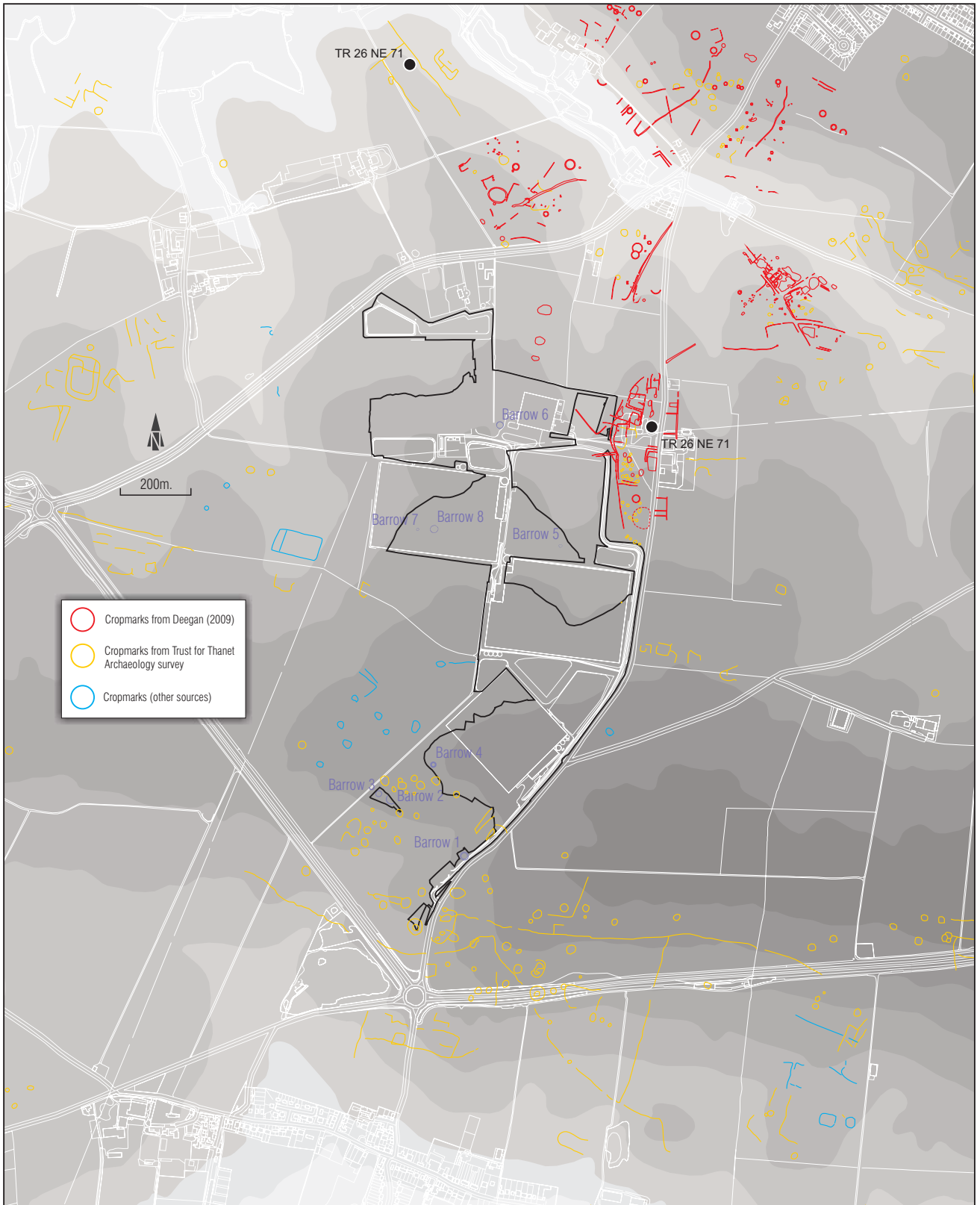
Reproduced from Ordnance Survey Superplan mapping with the permission of the Controller of Her Majesty's Stationery Office © Crown Copyright. Licence Number AL100021009

Fig 3. Route of pipeline (the wastewater pumping main) showing location of sites 1 to 5 and cropmarks (Deegan in RPS 2009)



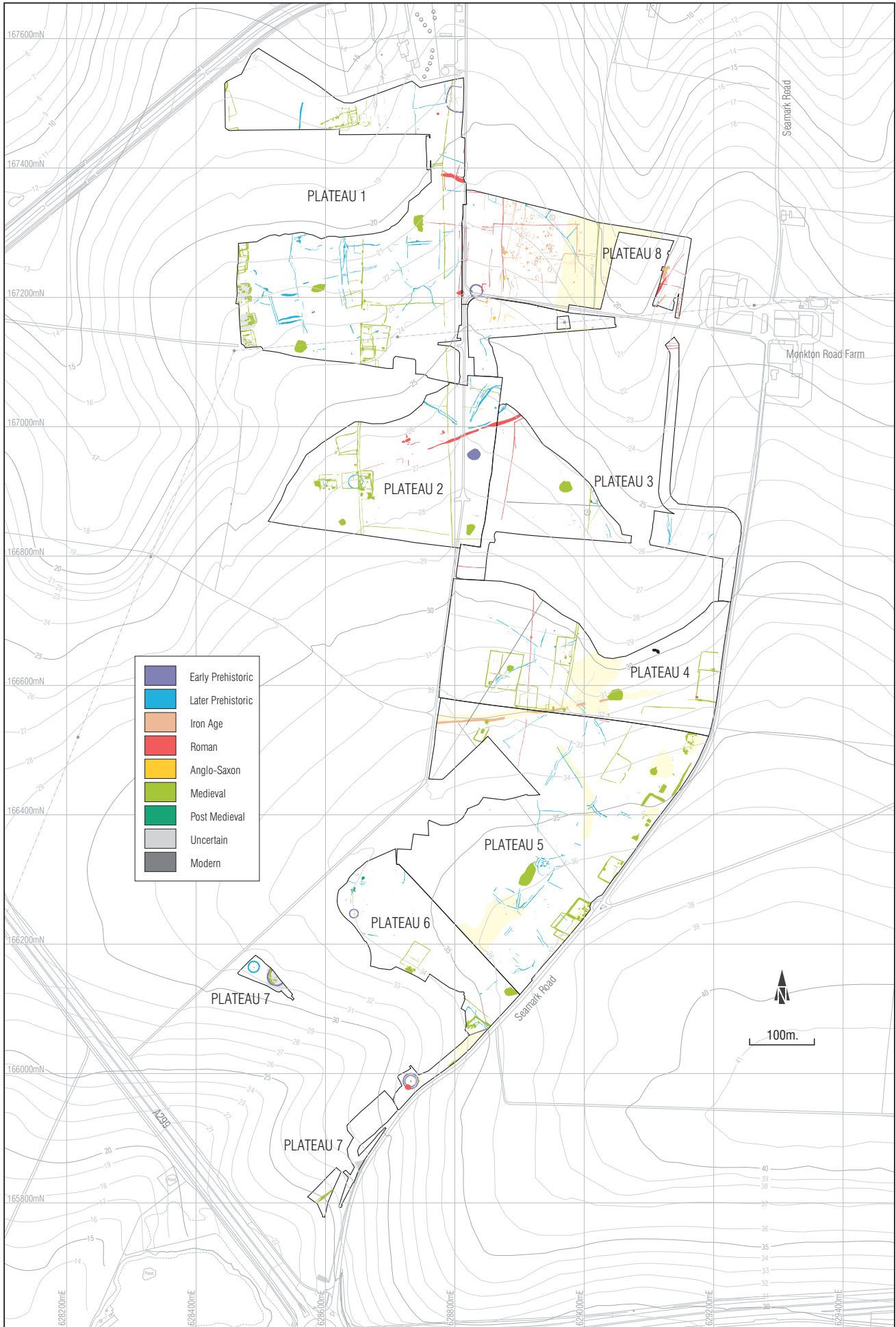
Based on an Ordnance Survey map with the permission of the Controller of Her Majesty's Stationery Office © Crown Copyright. Licence No. AL100021009

Fig 4. Geology & topography (1:8000)



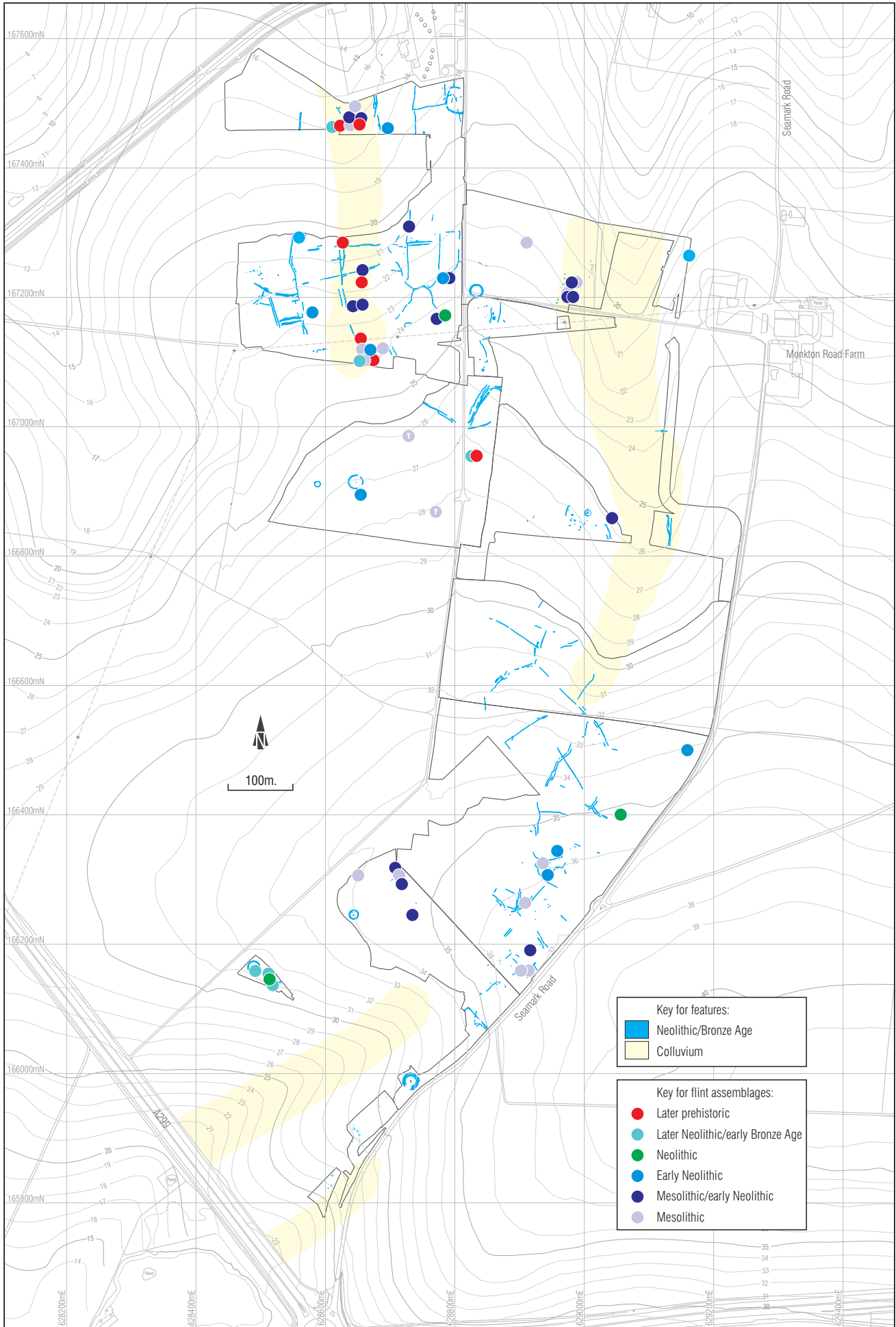
Based on an Ordnance Survey map with the permission of the Controller of Her Majesty's Stationery Office. © Crown Copyright. Licence No. AL100021009

Fig 5. Cropmarks sites (1:16,000)



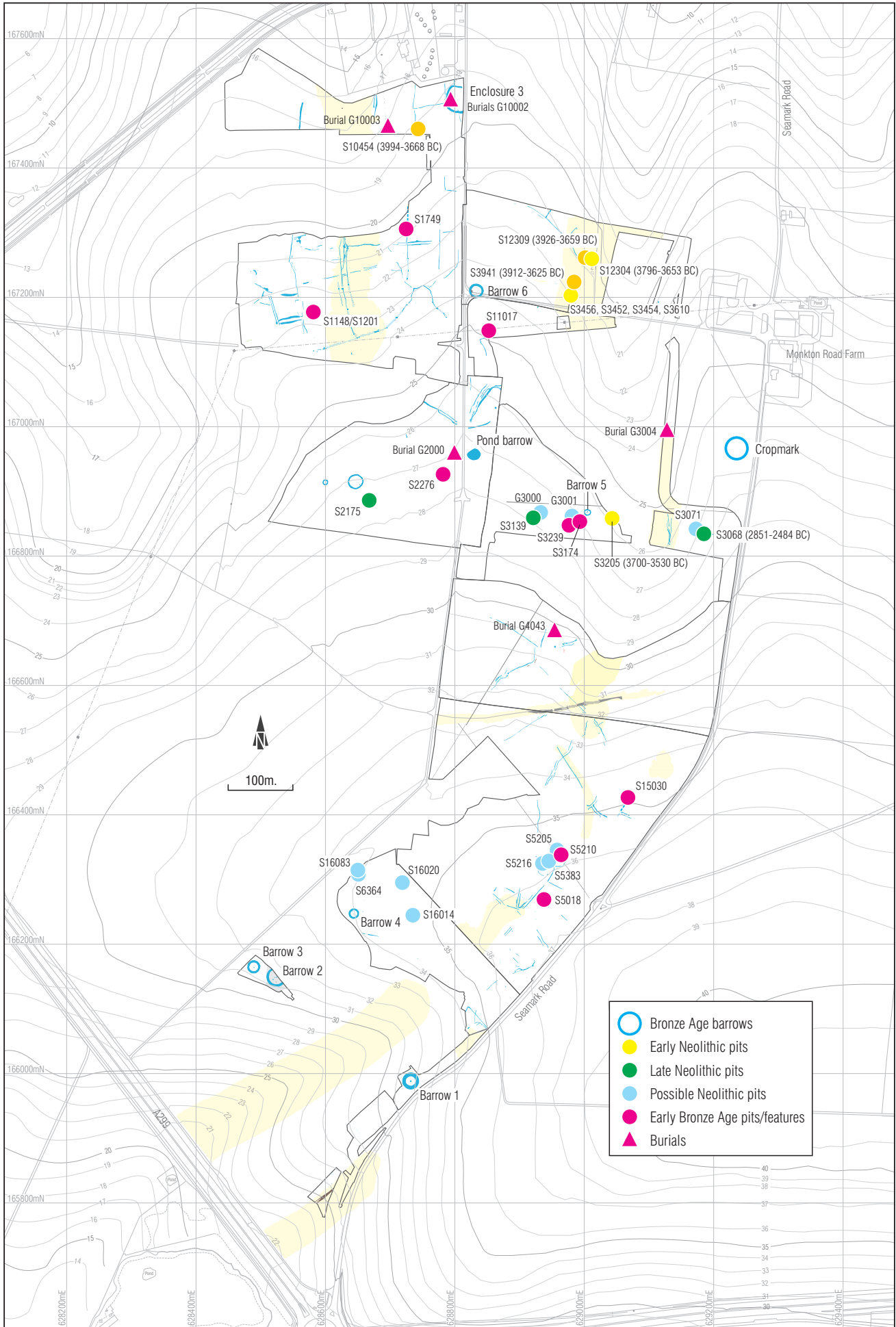
Based on an Ordnance Survey map with the permission of the Controller of Her Majesty's Stationery Office © Crown Copyright. Licence No. AL100021009

Fig 6. Plan of mapped & excavated features (all phases) & nearby cropmarks (1:8000)



Based on an Ordnance Survey map with the permission of the Controller of Her Majesty's Stationery Office © Crown Copyright. Licence No. AL100021009

Fig 7. Distribution of significant flint assemblages (1:8000)



Based on an Ordnance Survey map with the permission of the Controller of Her Majesty's Stationery Office. © Crown Copyright. Licence No. AL100021009

Fig 8. The Neolithic & early Bronze Age features (1:8000)

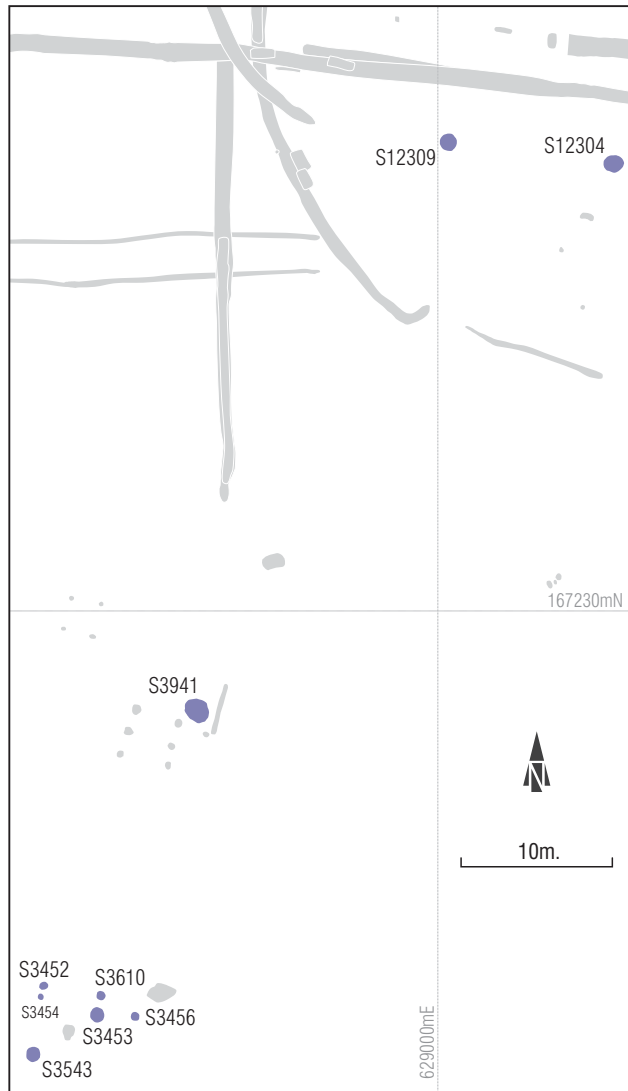


Fig 9. The early Neolithic pits on Plateau 8 (1:500)

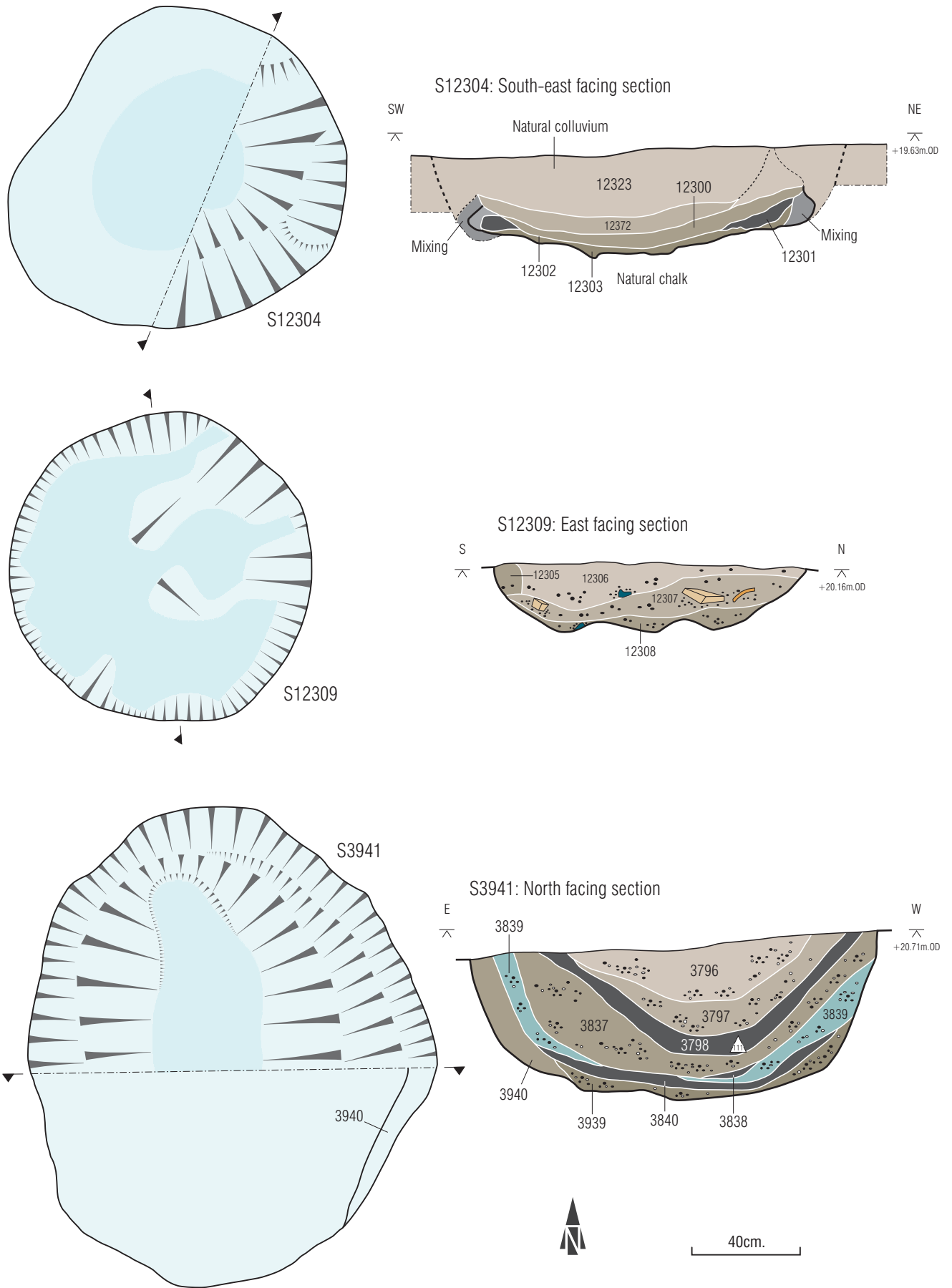


Fig 10. Early Neolithic features S12304, S12309 and S3941 (1:20)

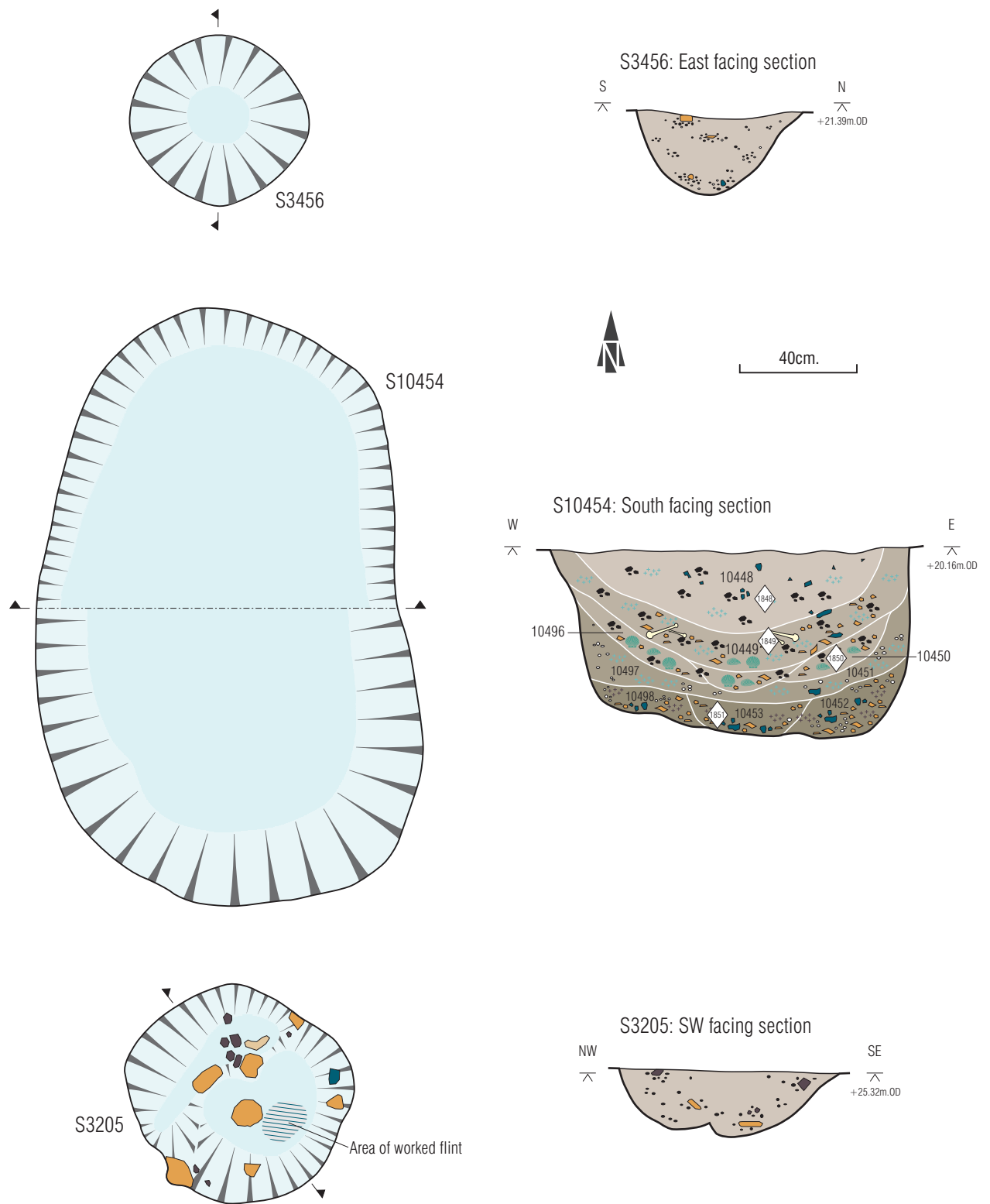


Fig 11. Early Neolithic features S3456, S10454 and S3205 (1:20)

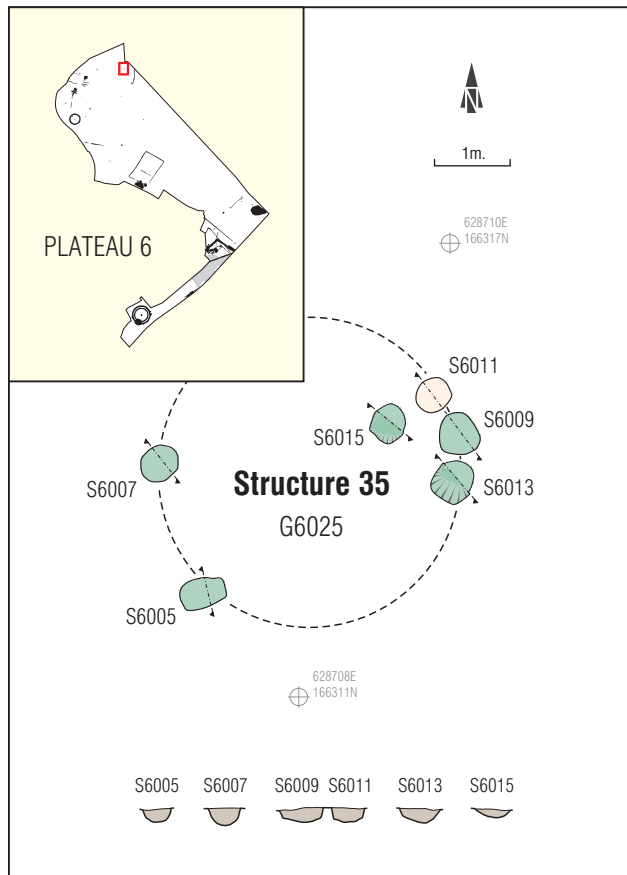
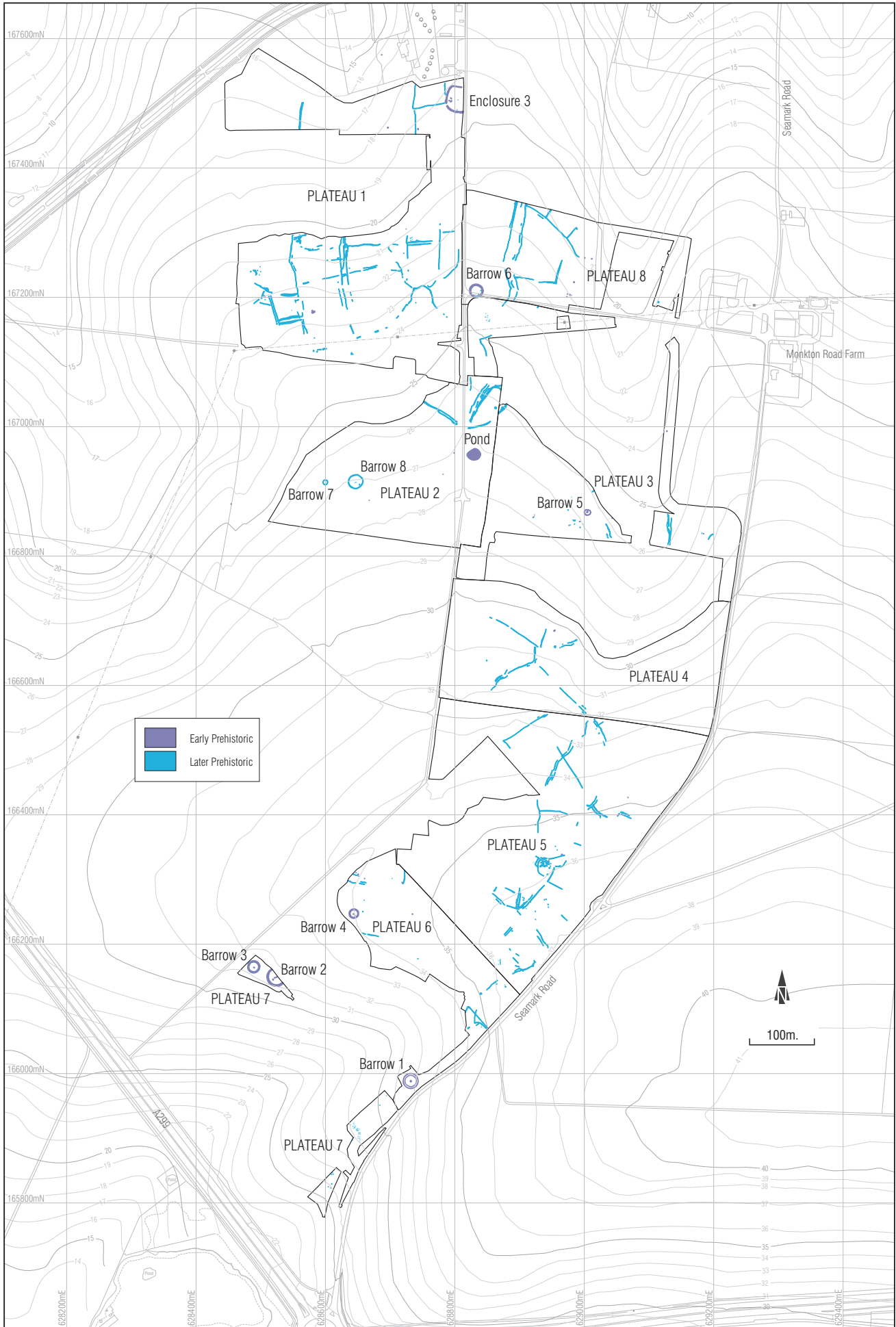


Fig 12. Structure 35 on Plateau 6 (1:100)



Based on an Ordnance Survey map with the permission of the Controller of Her Majesty's Stationery Office. © Crown Copyright. Licence No. AL100021009

Fig 13. Prehistoric features of pre-Iron Age date (1:8000)

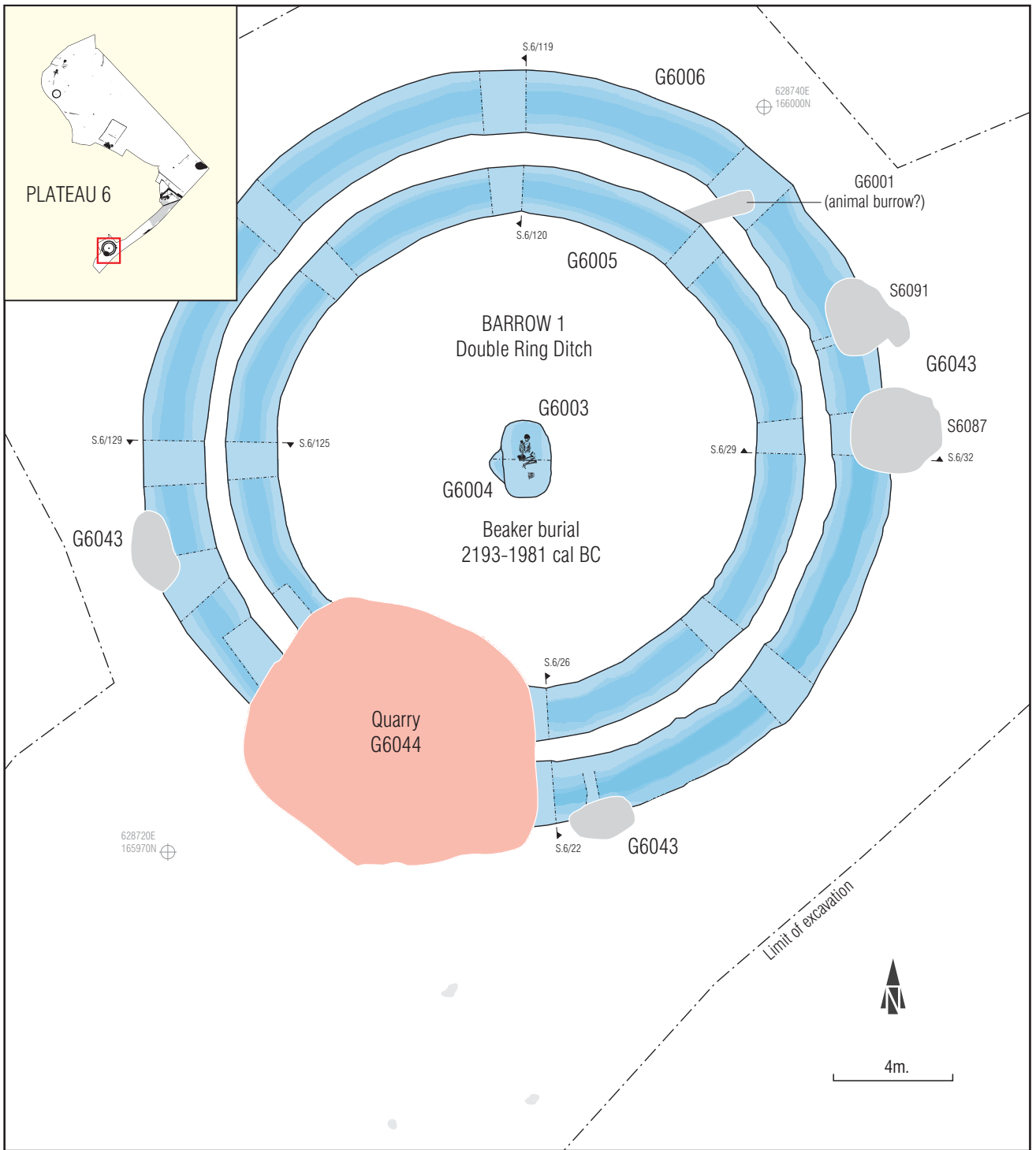


Fig 14. Barrow 1 on Plateau 6 (1:200)

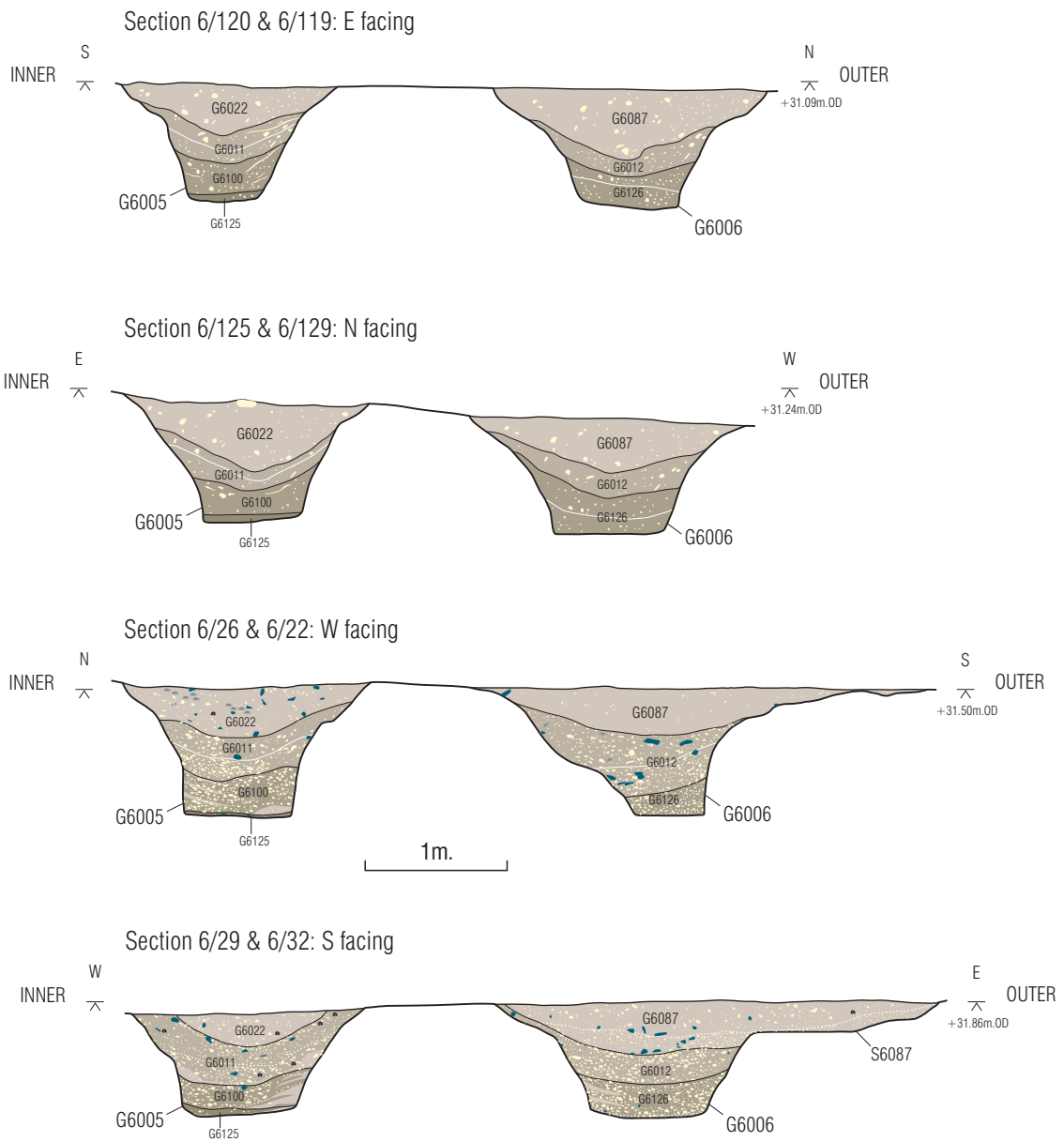


Fig 15. Barrow 1 sections (1:50)

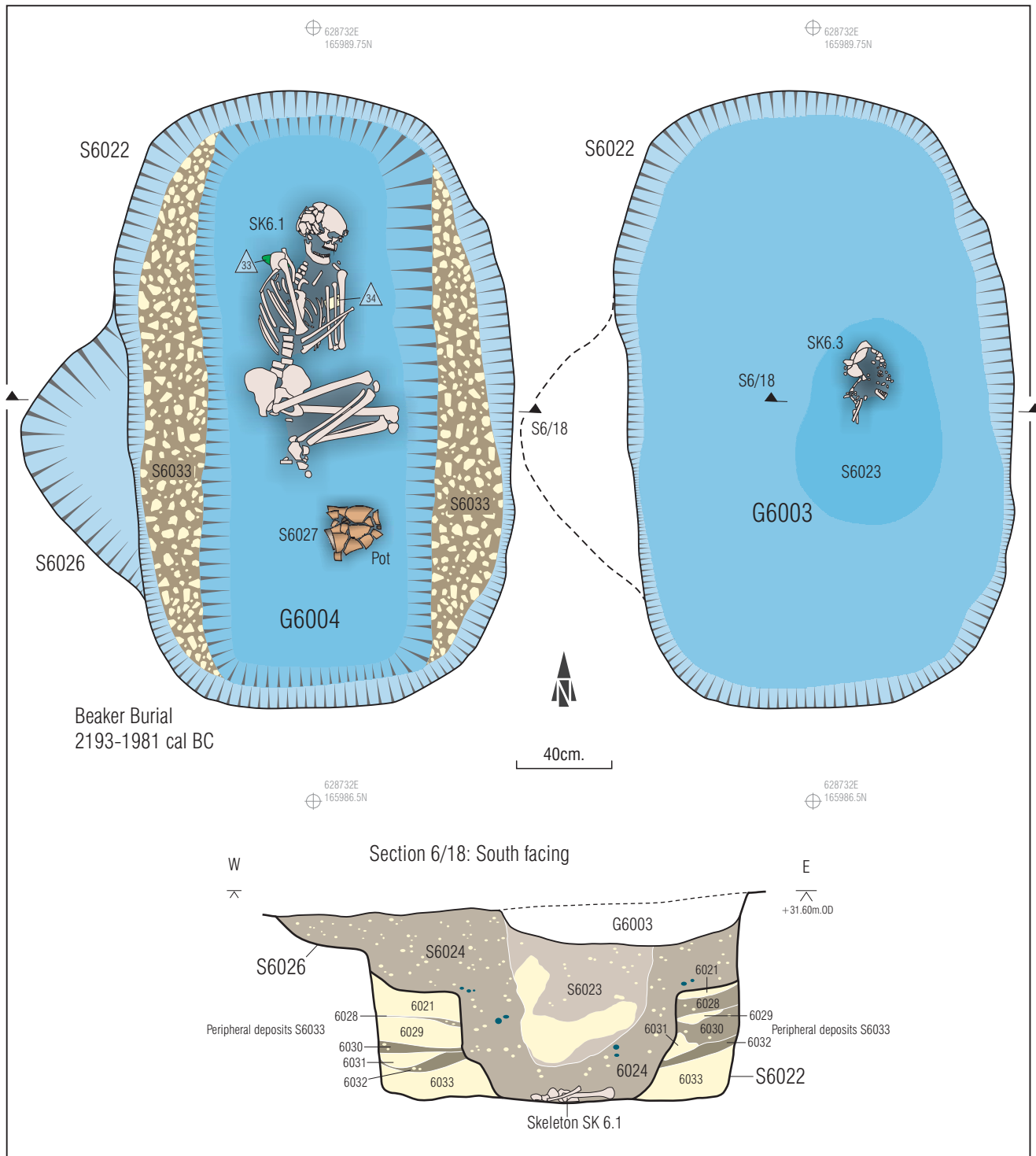


Fig 16. Central burial of Barrow 1 (1:25)

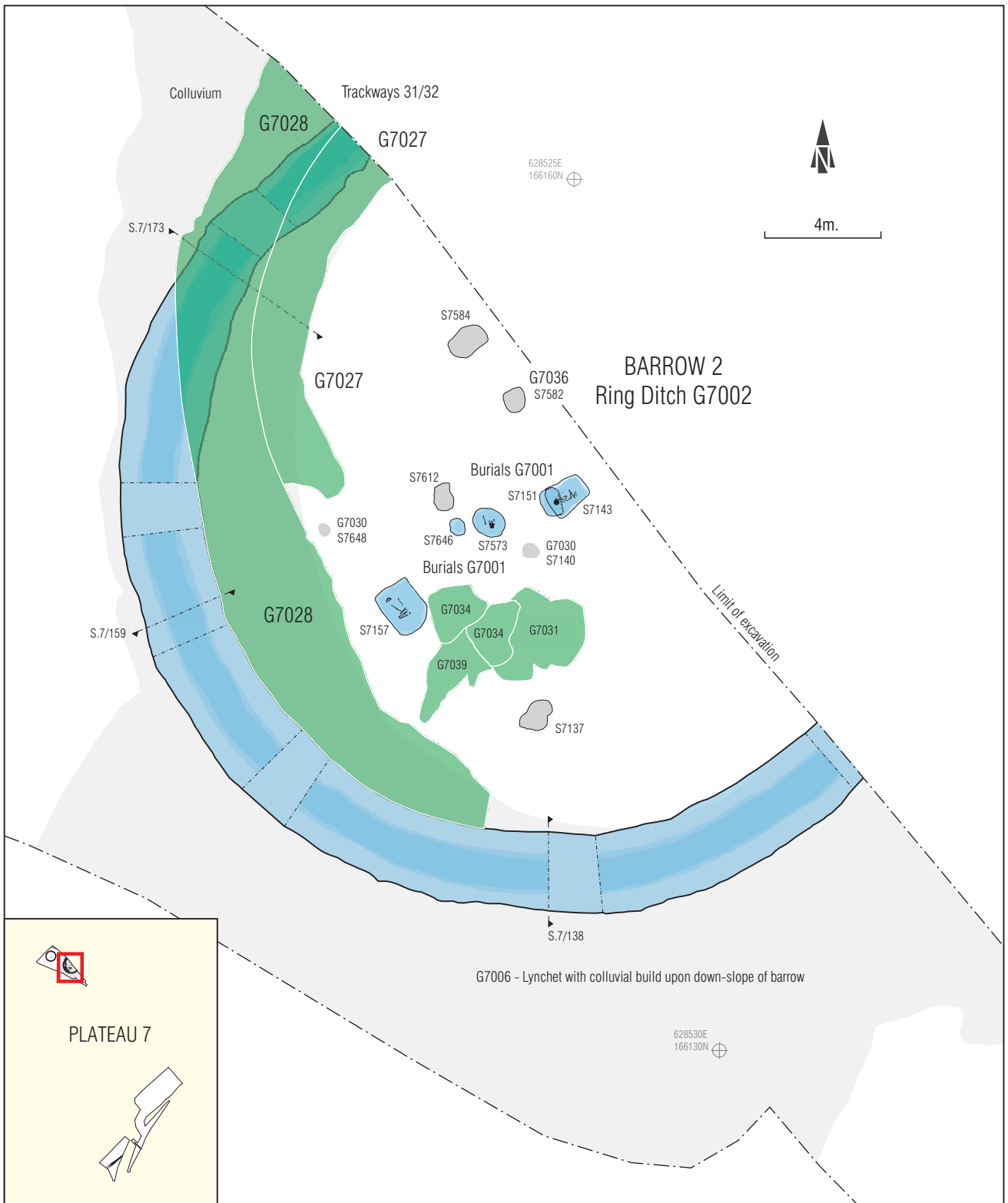
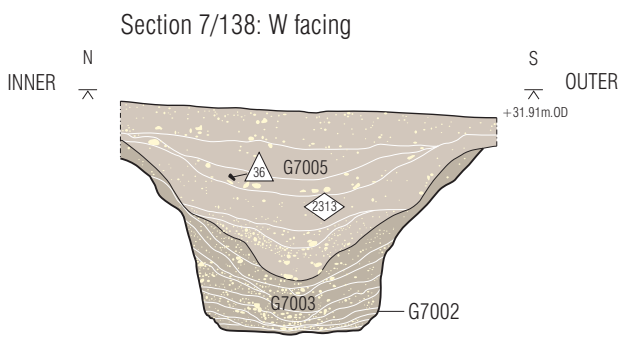
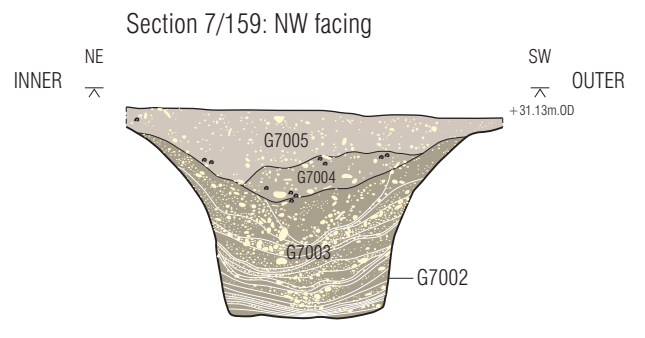
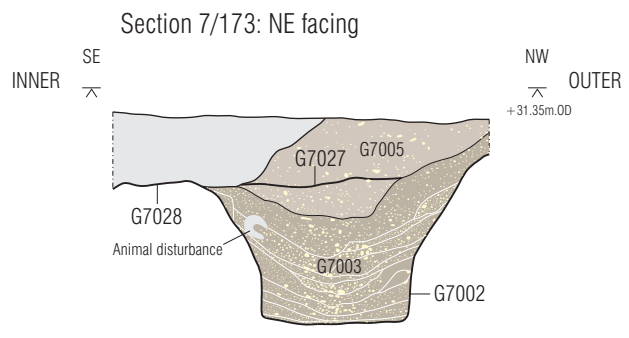


Fig 17. Barrow 2 on Plateau 7 (1:200)



1m.

Fig 18. Barrow 2 sections (1:50)

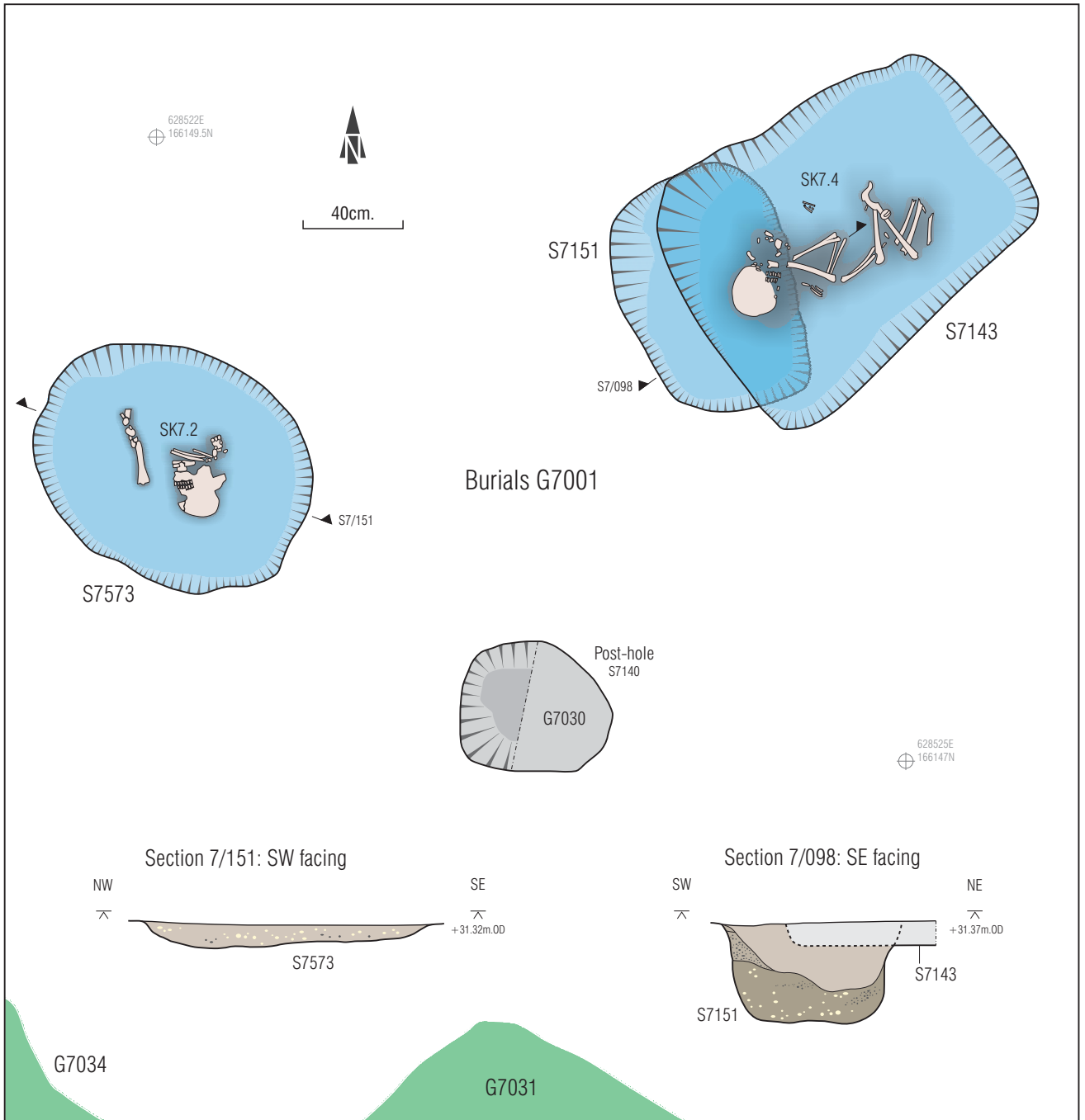


Fig 19. Detail of burials S7151, S7143 & S7573 (1:25)

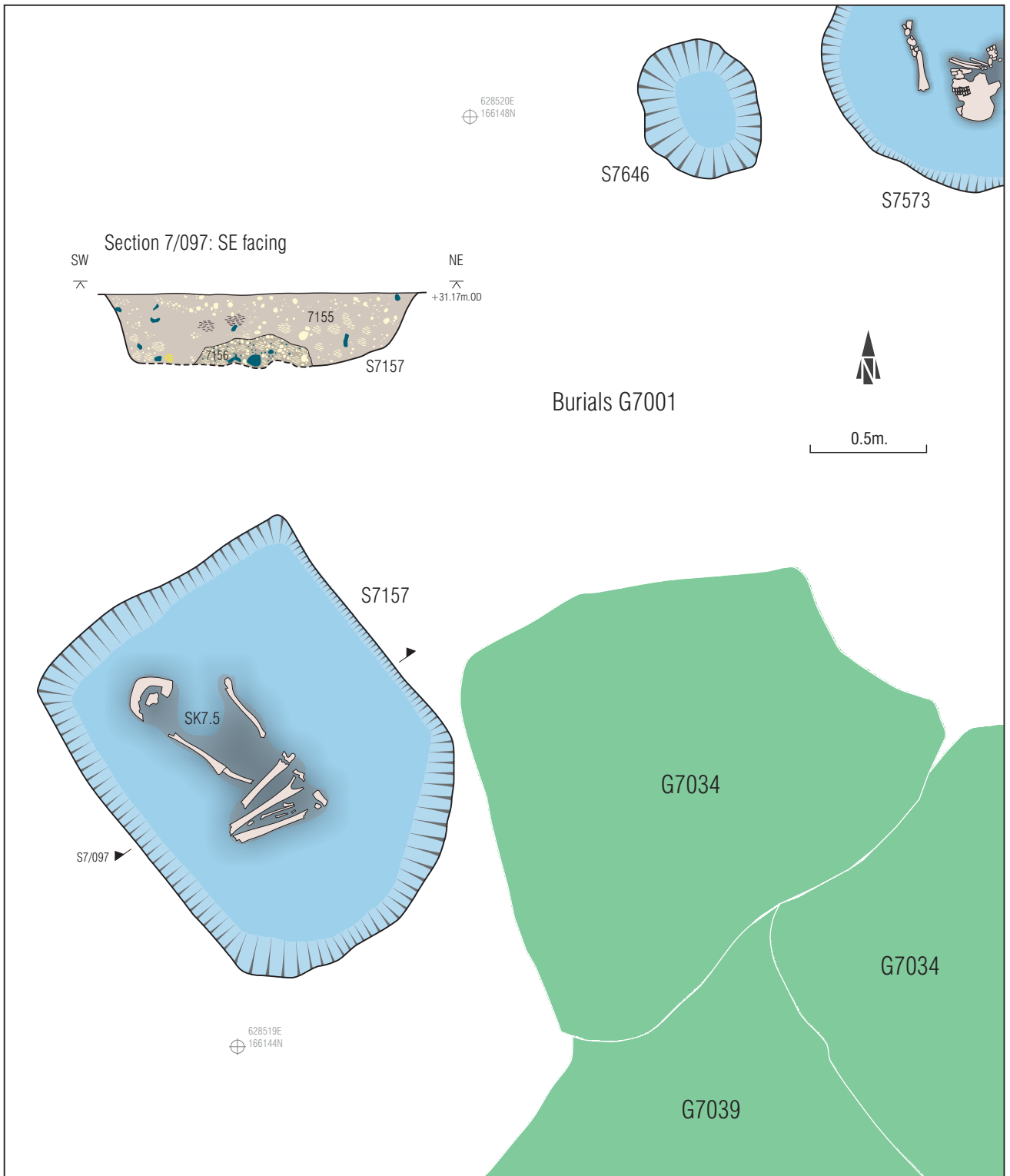


Fig 20. Detail of burial S7157 (1:25)

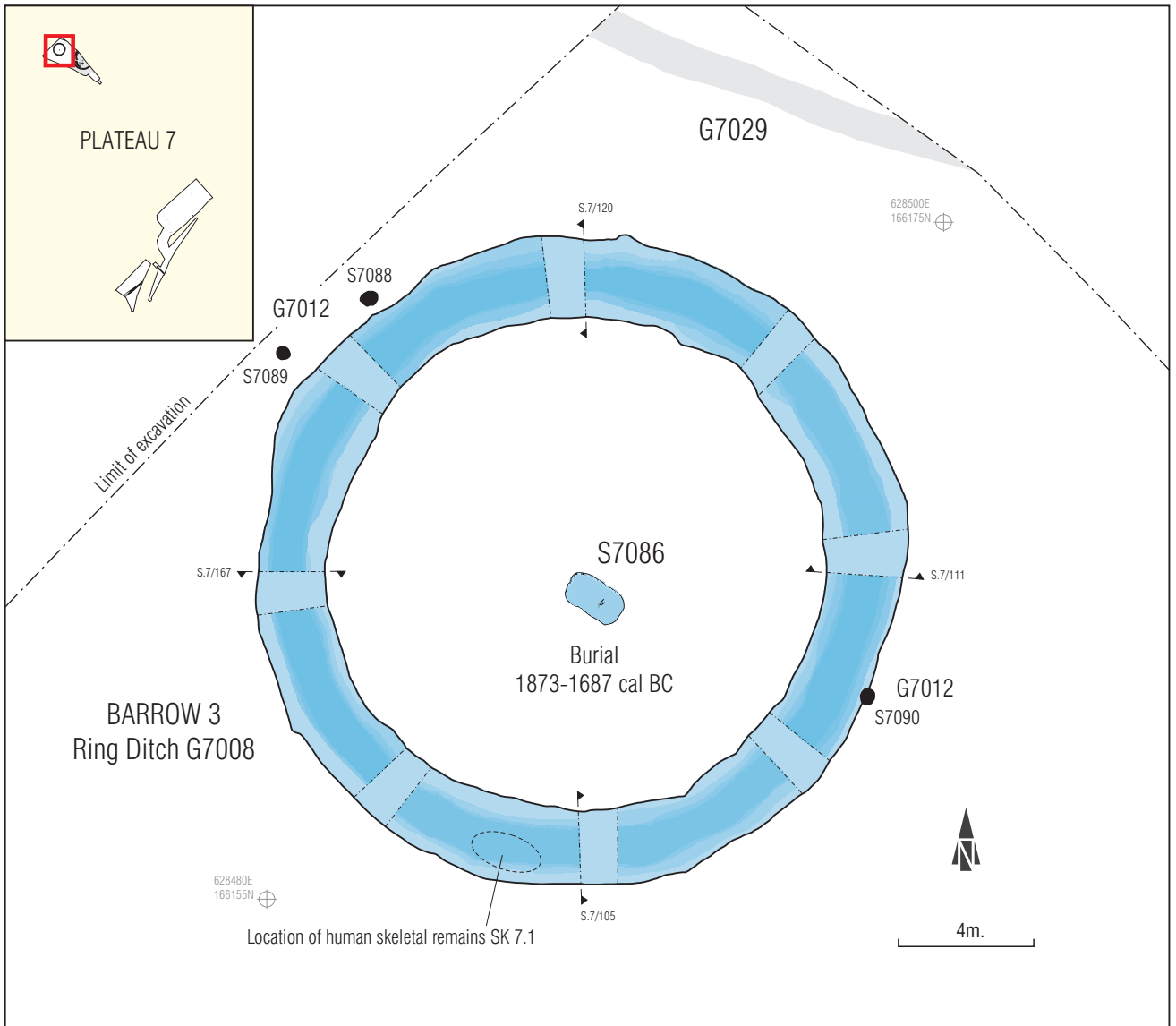


Fig 21. Barrow 3 on Plateau 7 (1:200)

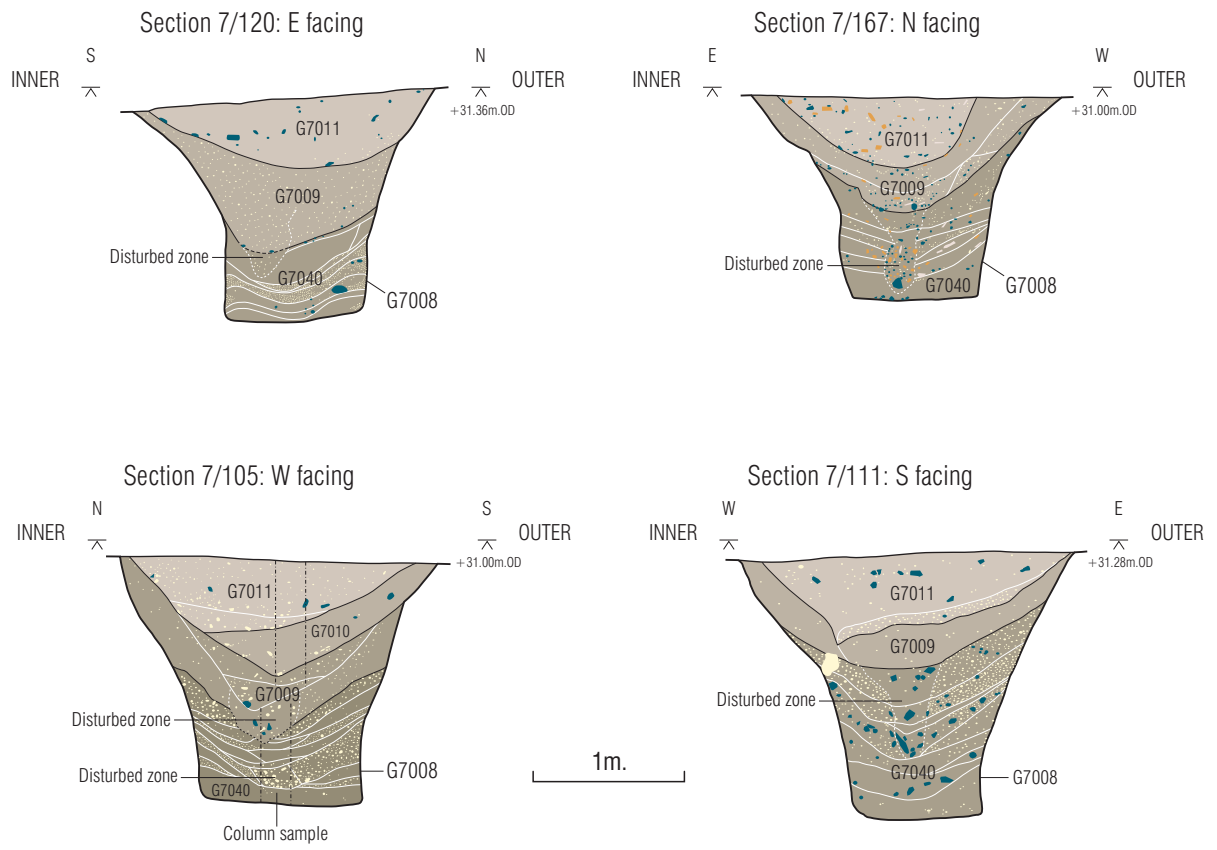


Fig 22. Barrow 3 sections (1:50)

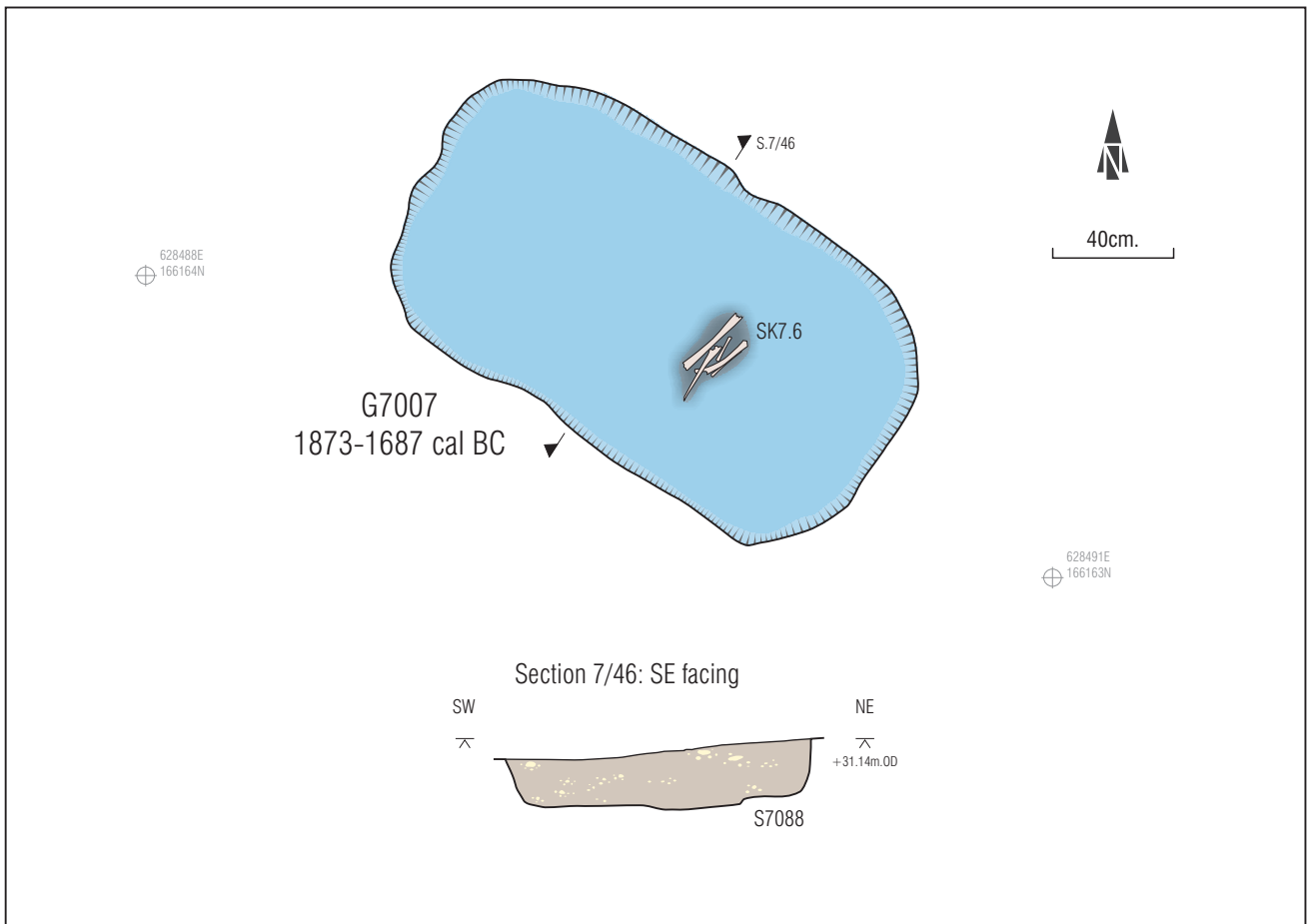


Fig 23. Barrow 3 burial (1:25)

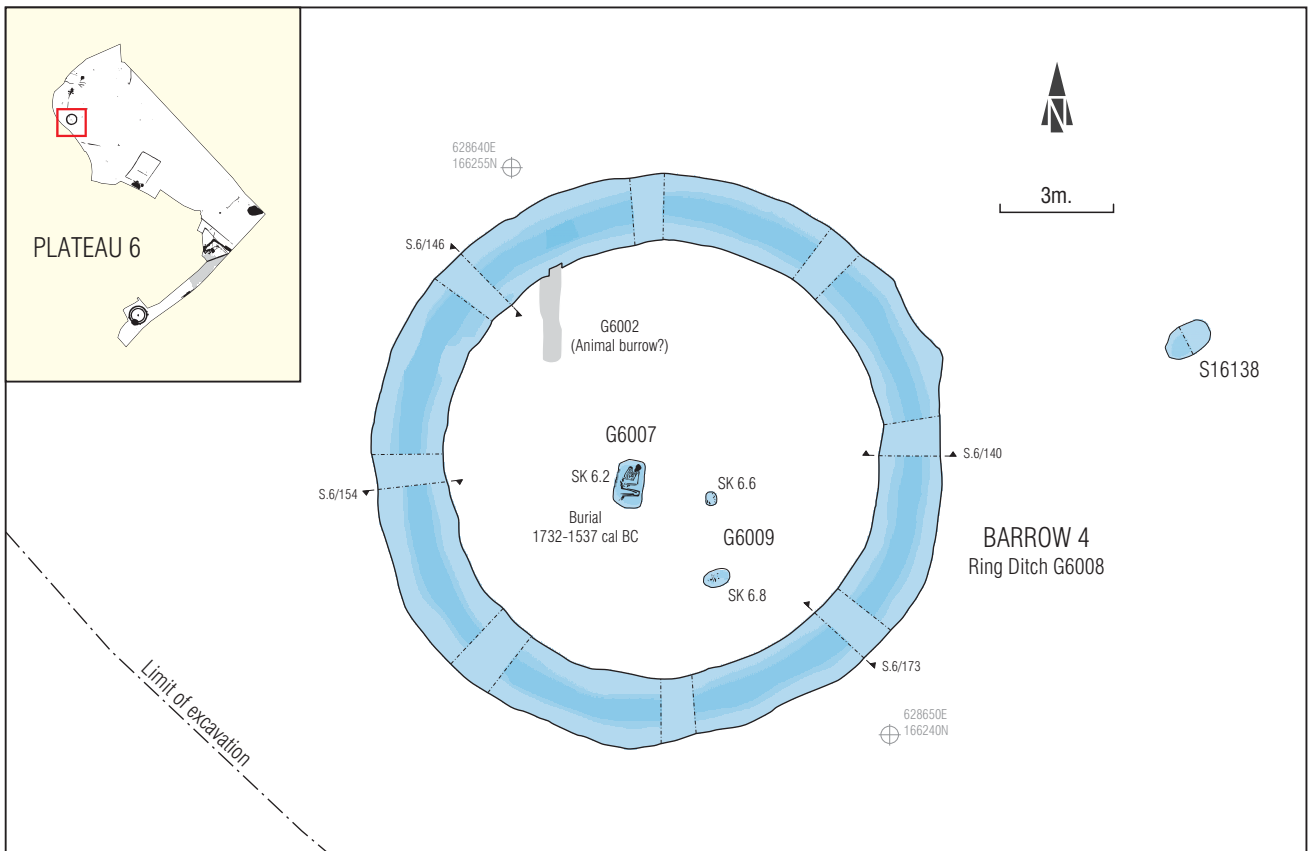


Fig 24. Barrow 4 on Plateau 6 (1:200)

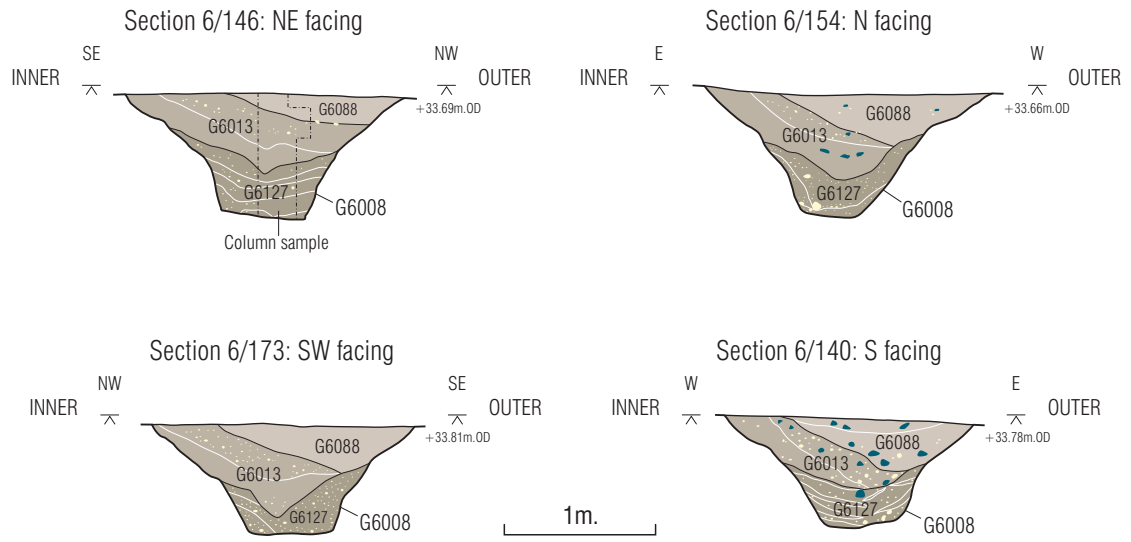


Fig 25. Barrow 4 sections (1:50)

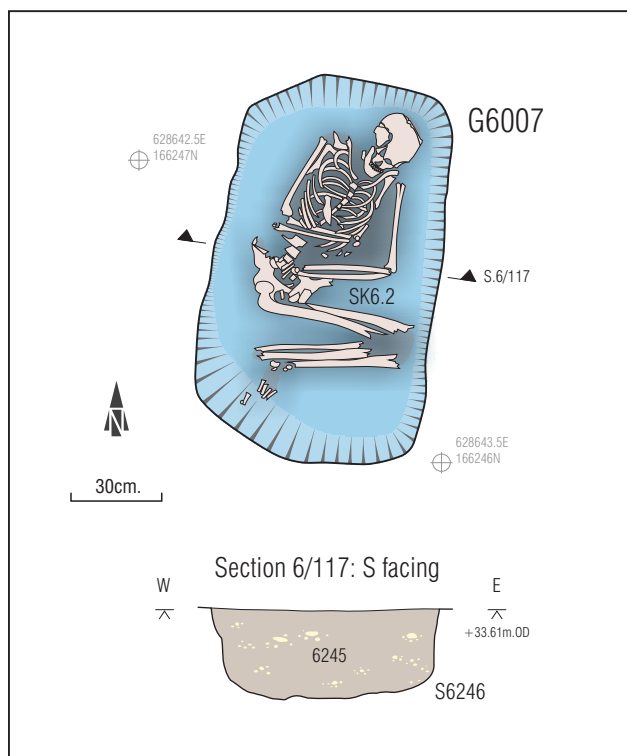


Fig 26. Barrow 4 central burial (1:25)

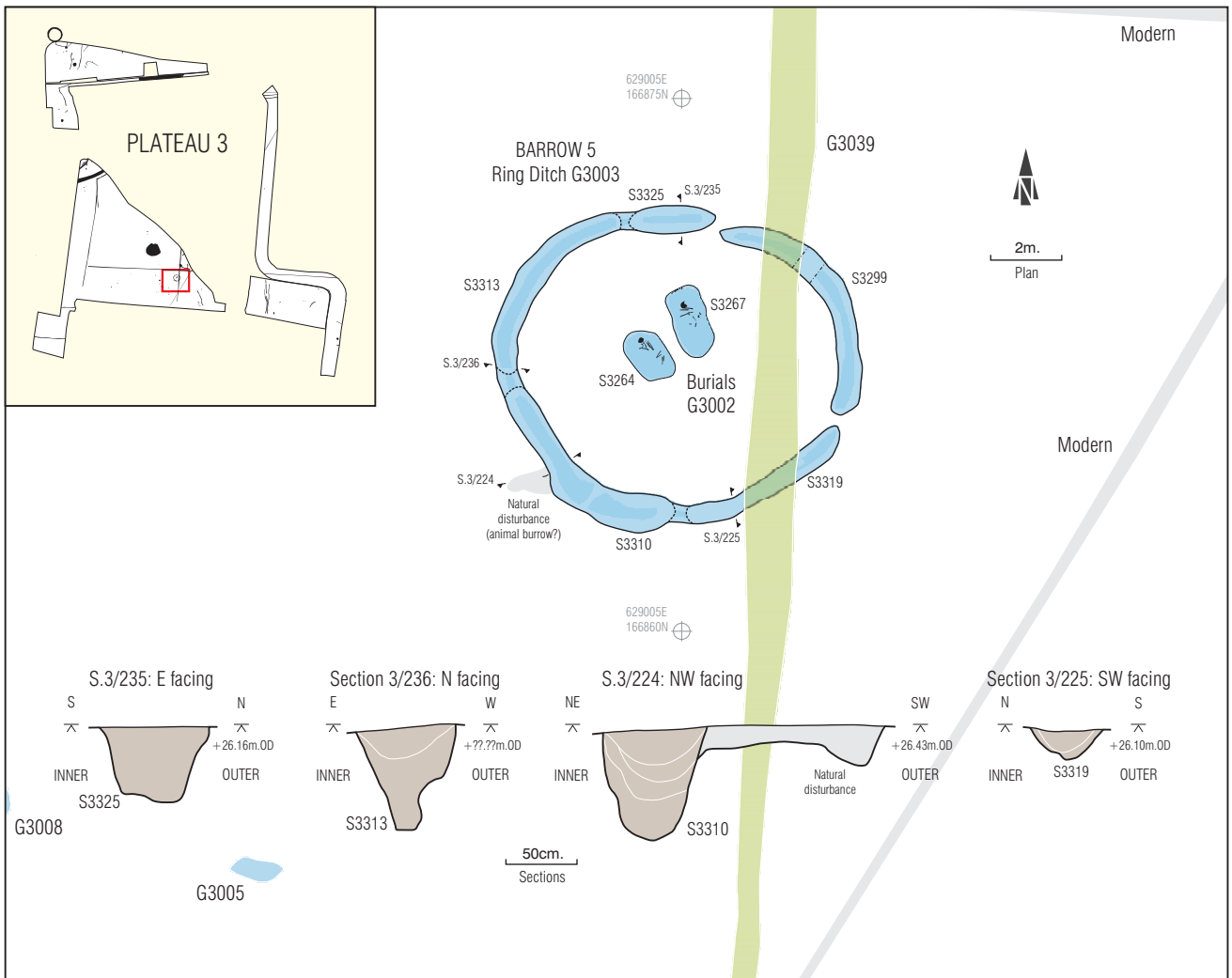


Fig 27. Barrow 5 on Plateau 3 (1:200 & 1:50)

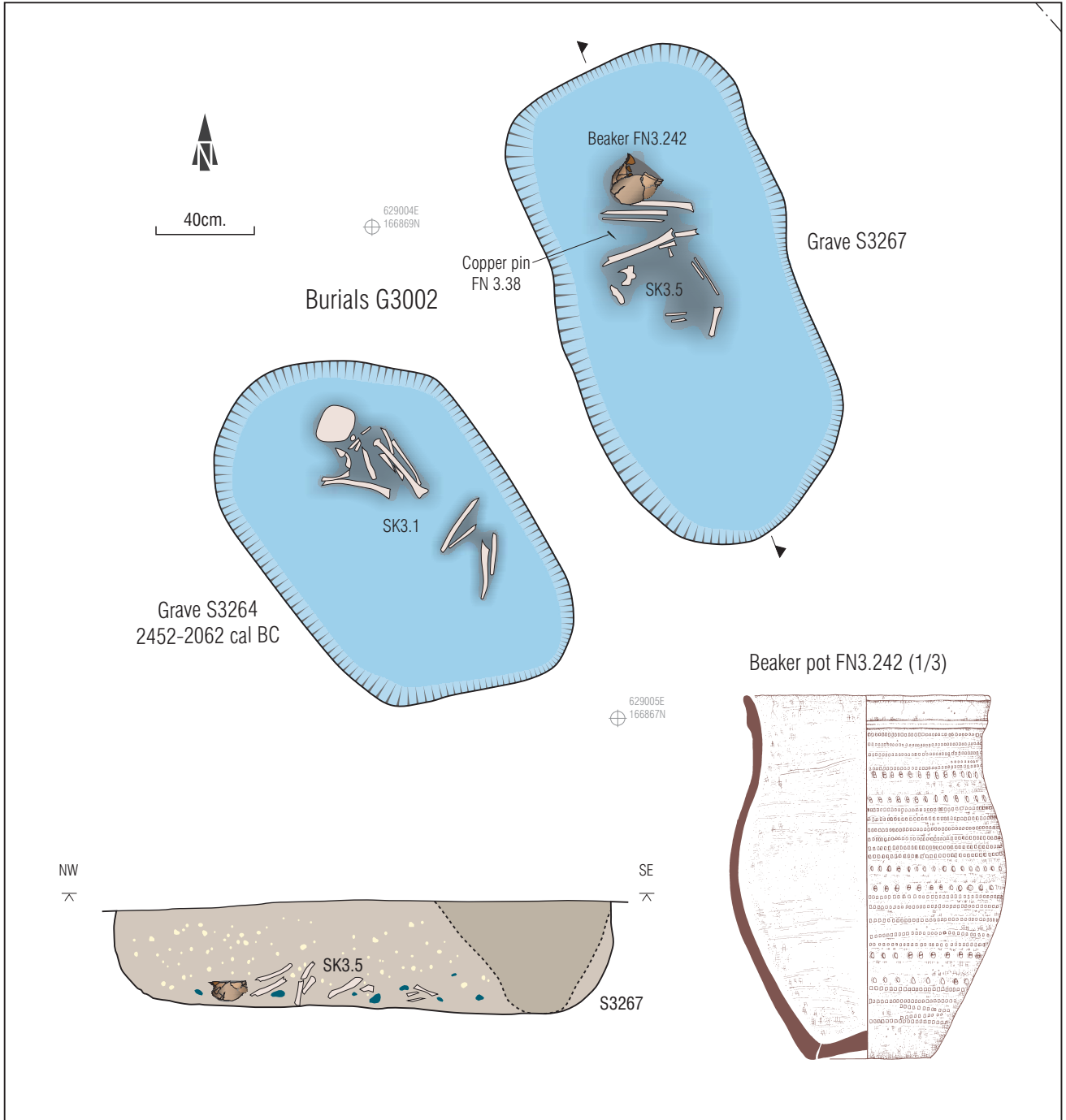


Fig 28. Barrow 5 burials (1:25)

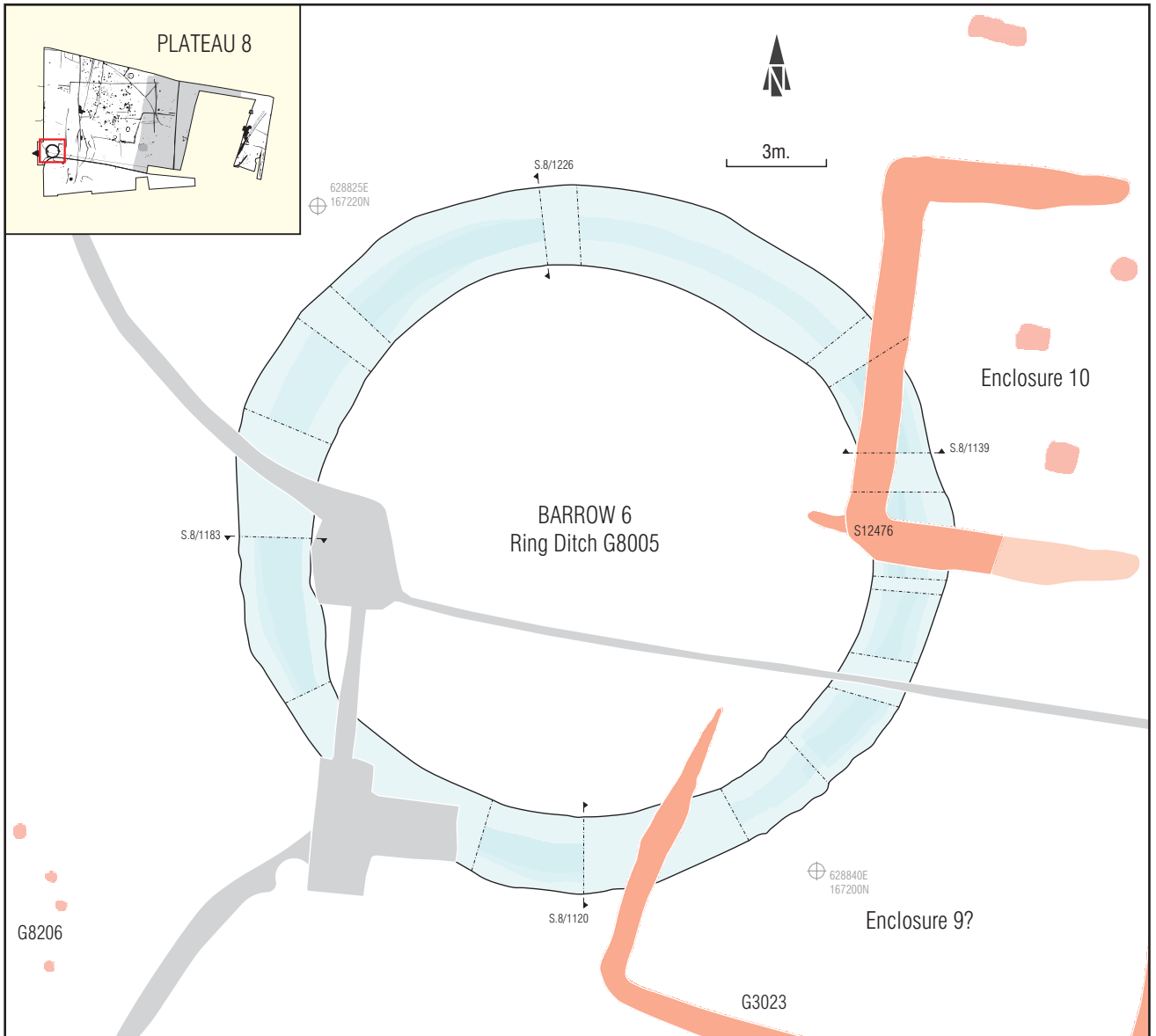


Fig 29. Barrow 6 showing later features in the immediate area (1:200)

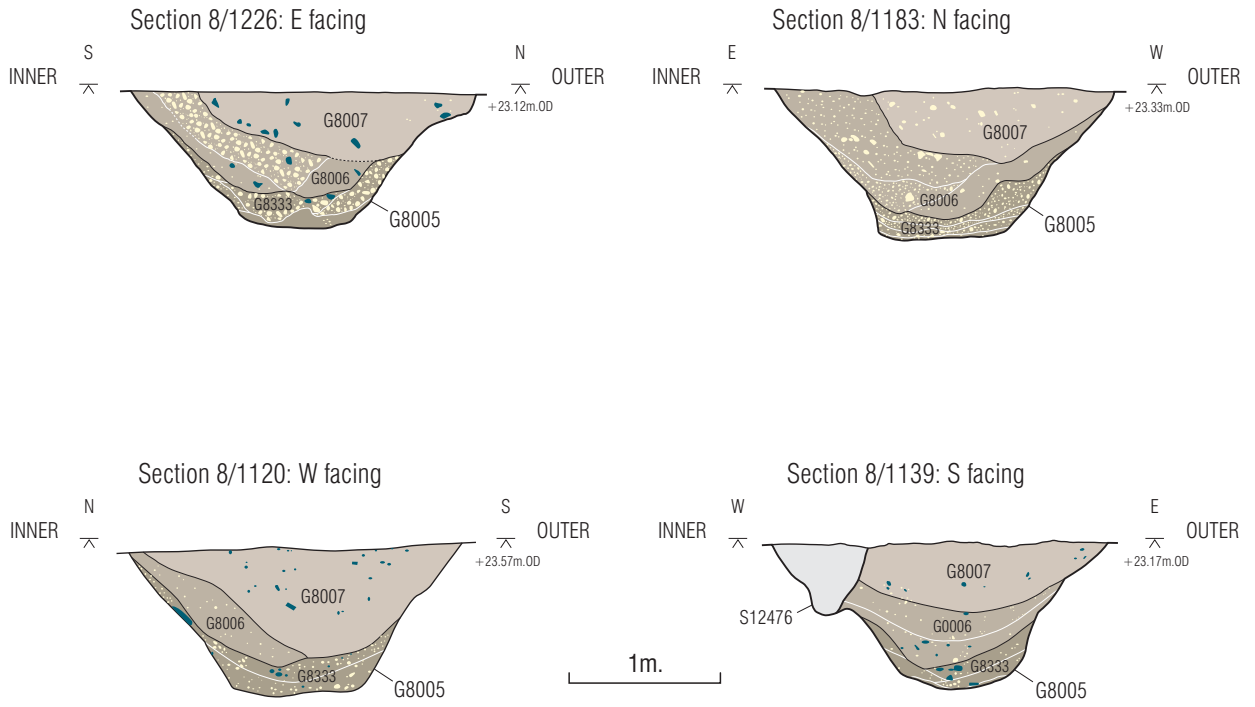


Fig 30. Barrow 6 sections (1:50)

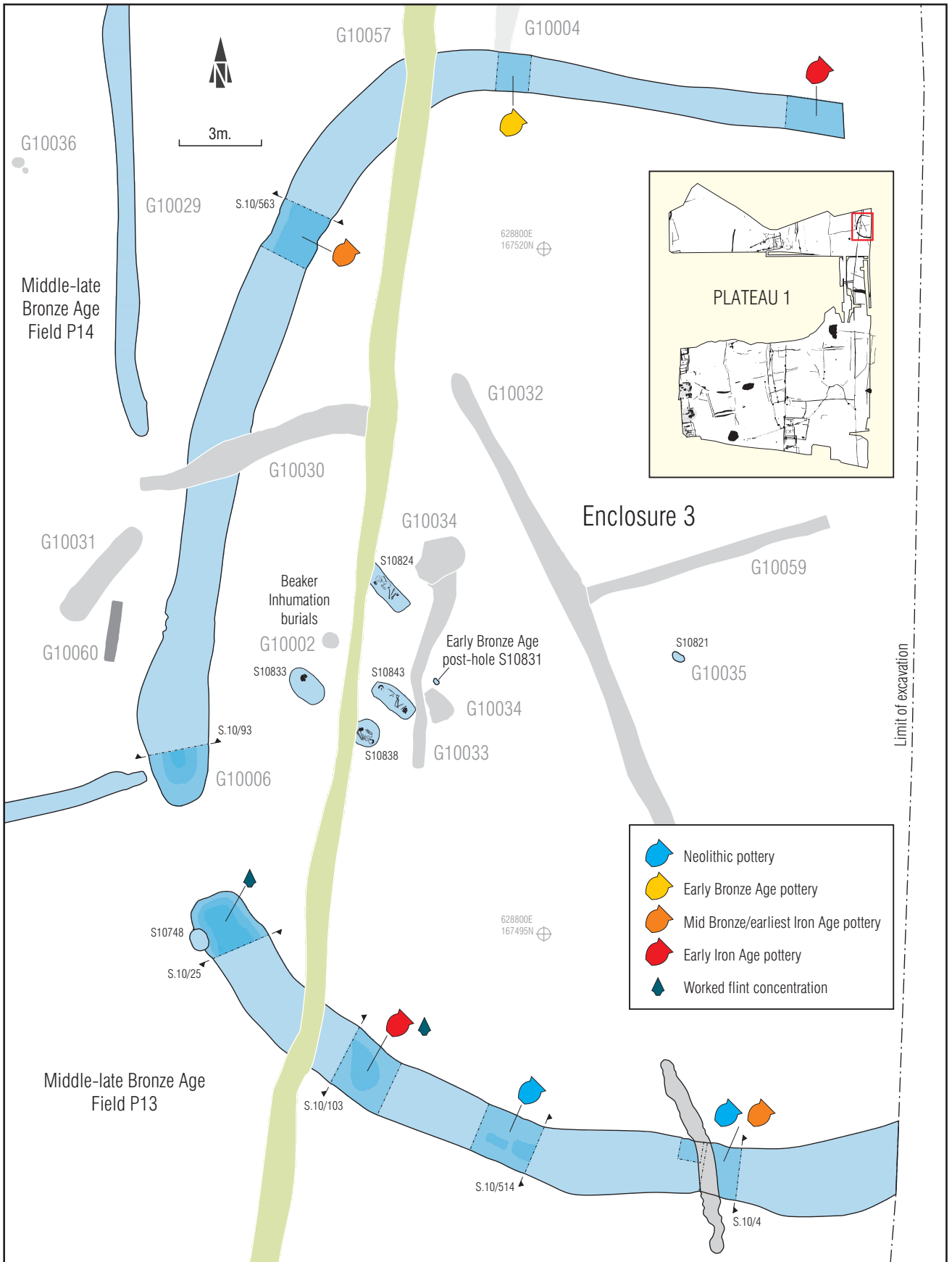


Fig 31. Enclosure 3 plan (1:200)

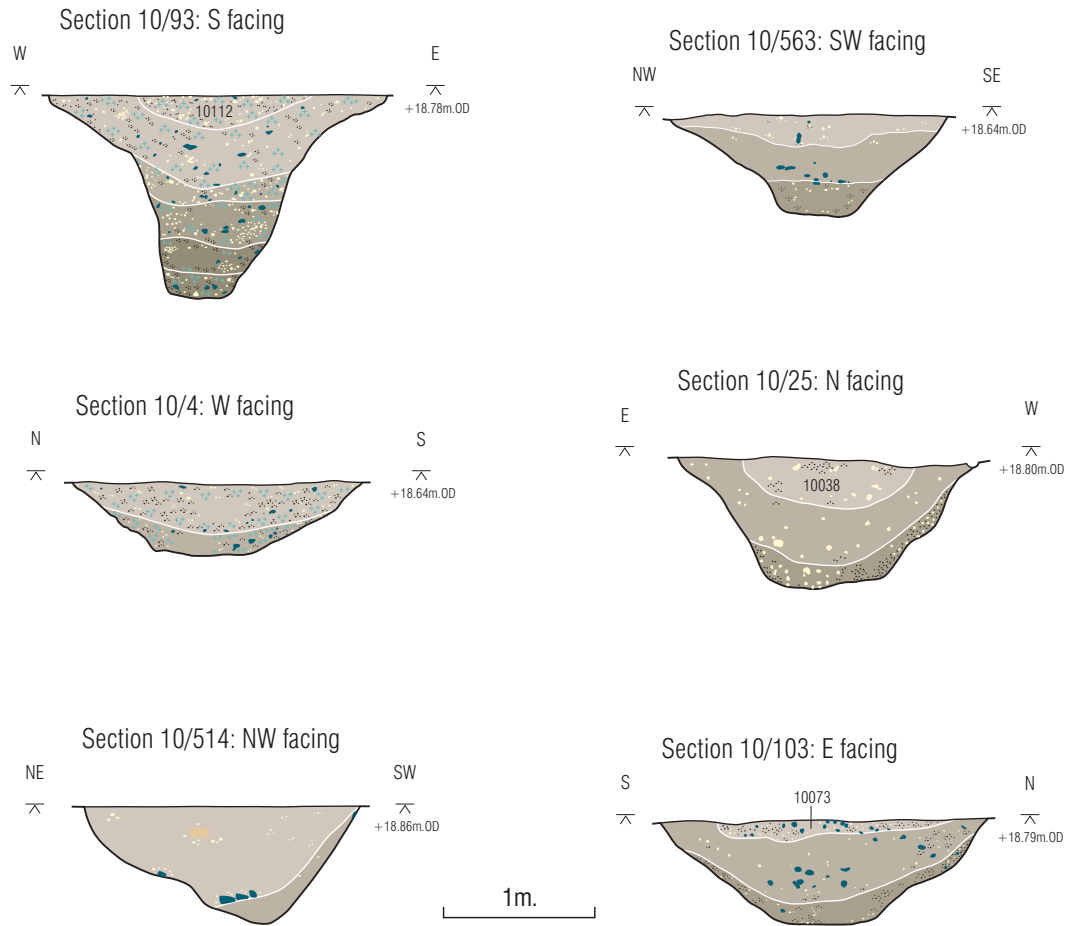


Fig 32. Enclosure 3 sections (1:50)

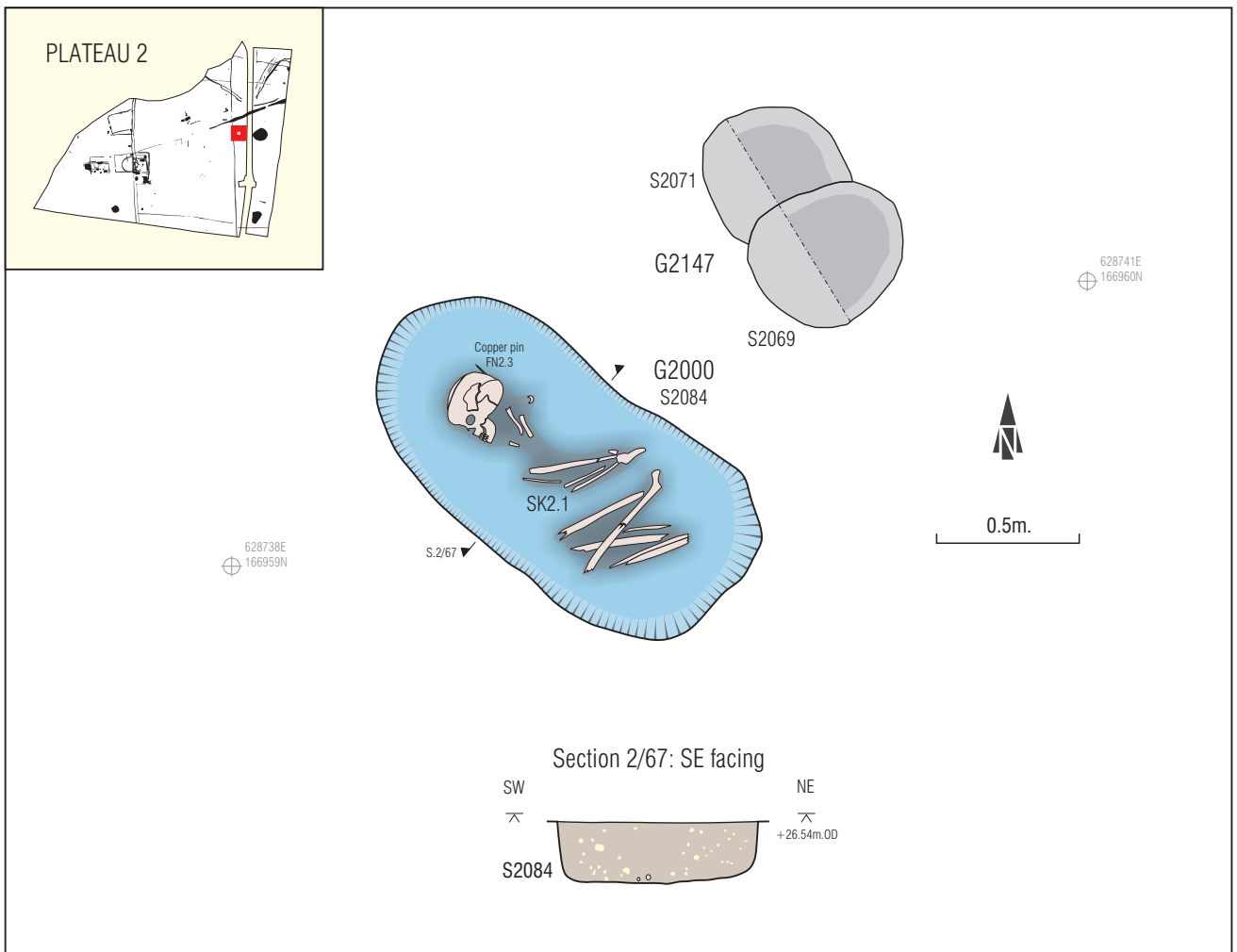


Fig 33. Beaker burial G2000 (1:25)

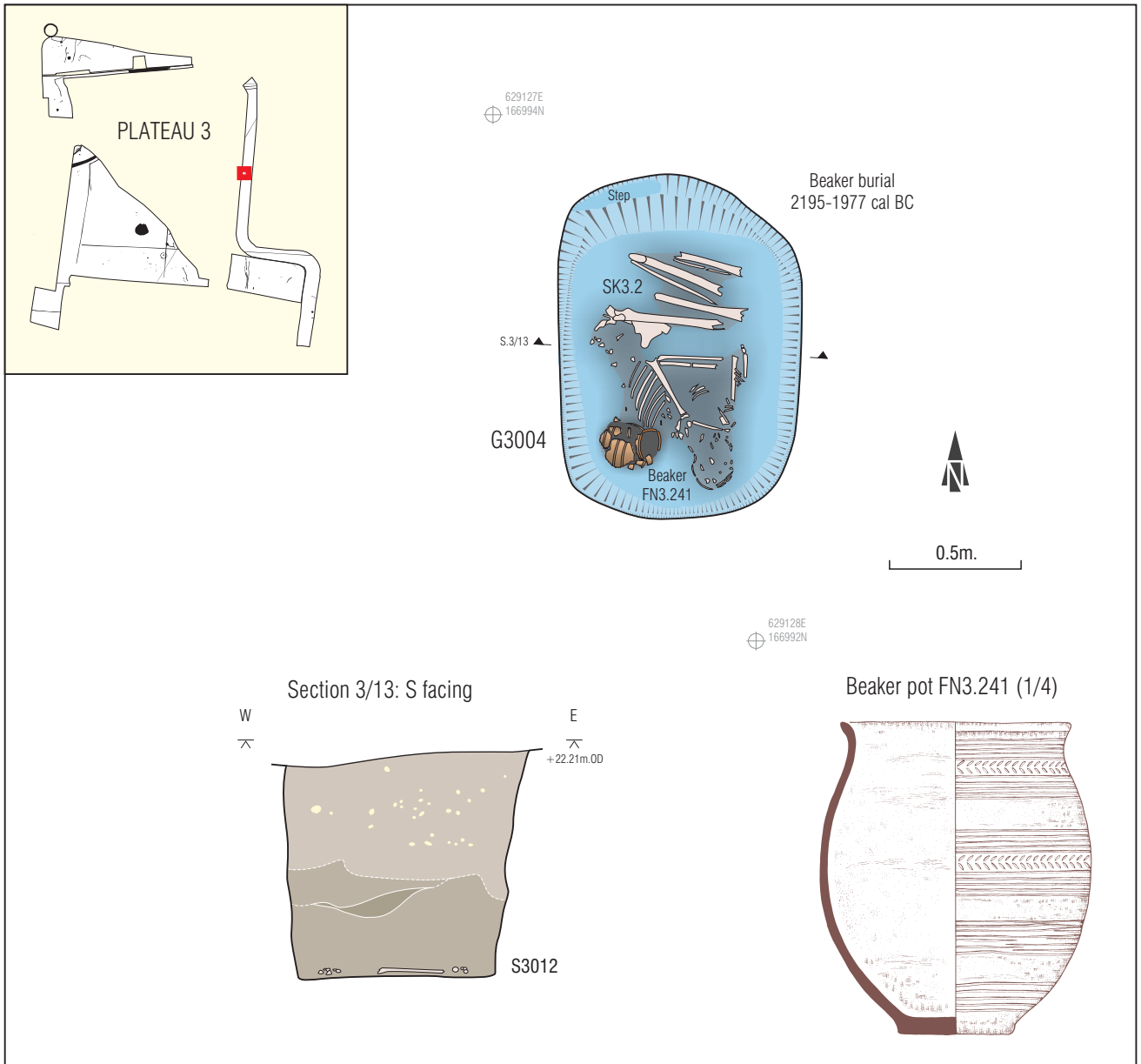


Fig 34. Beaker burial G3004 (1:25)

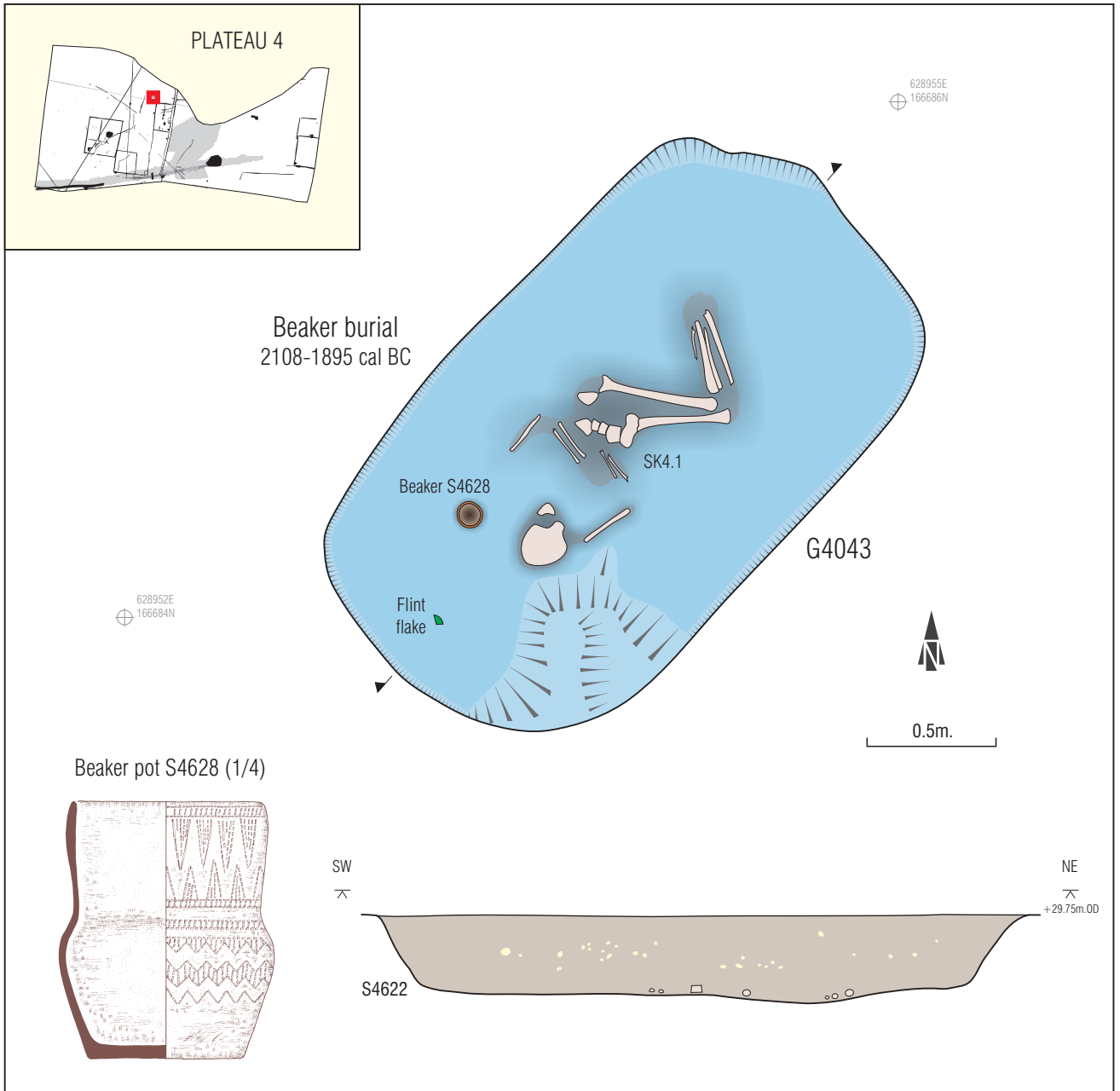


Fig 35. Beaker burial G4043 (1:25)

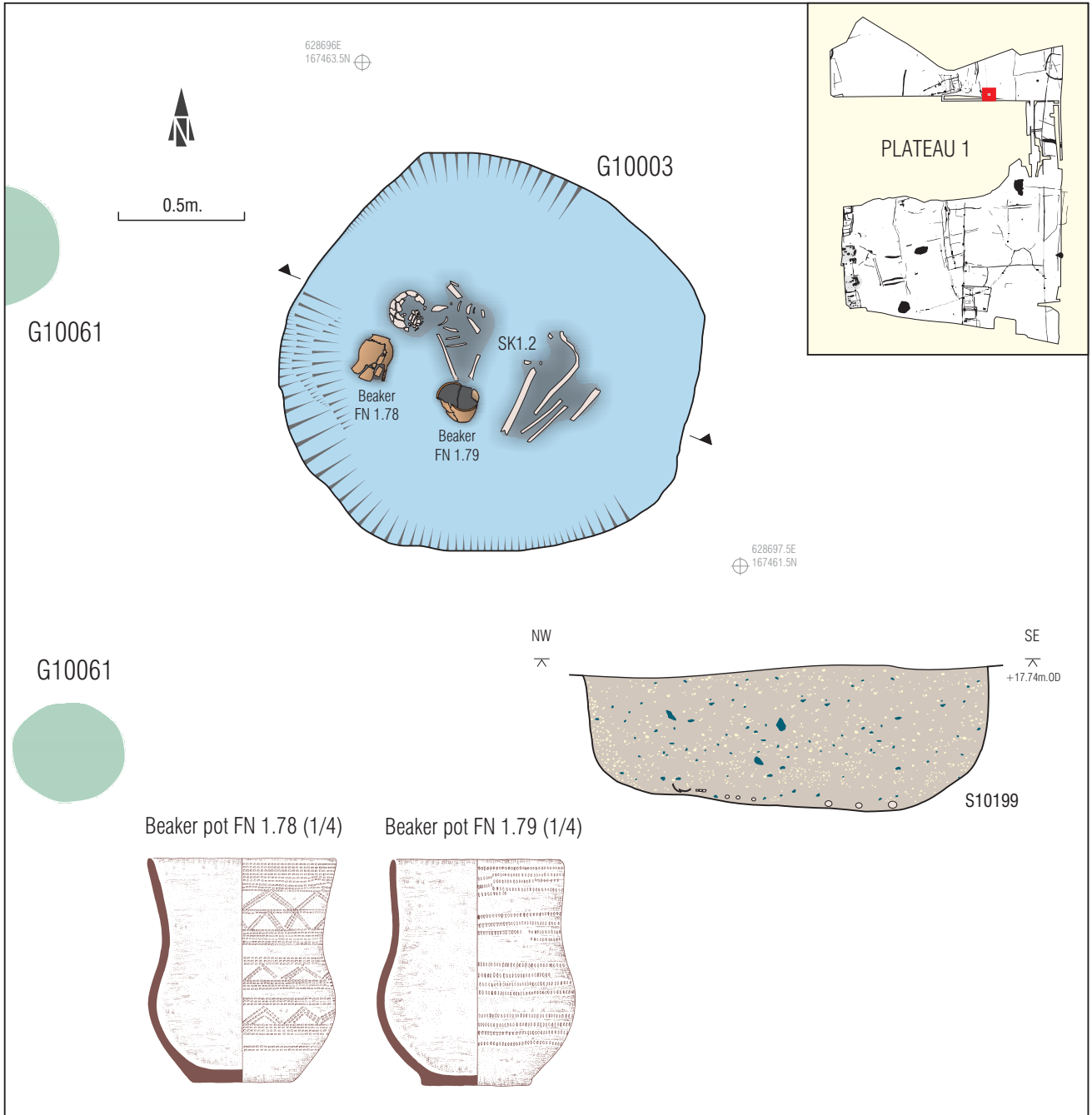


Fig 36. Beaker burial G10003 (1:25)

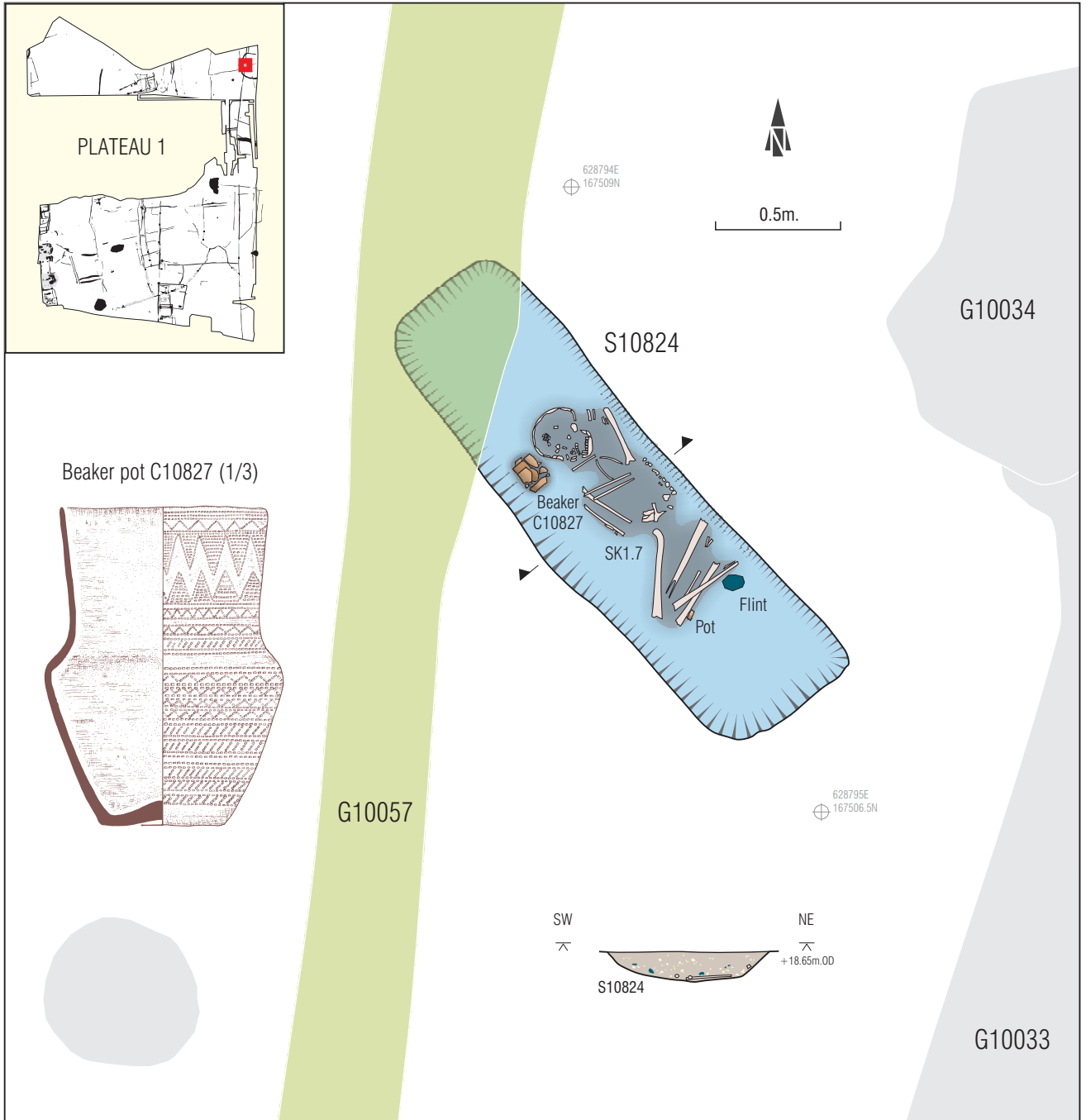


Fig 37. Grave S10824 on Plateau 1(1:25)

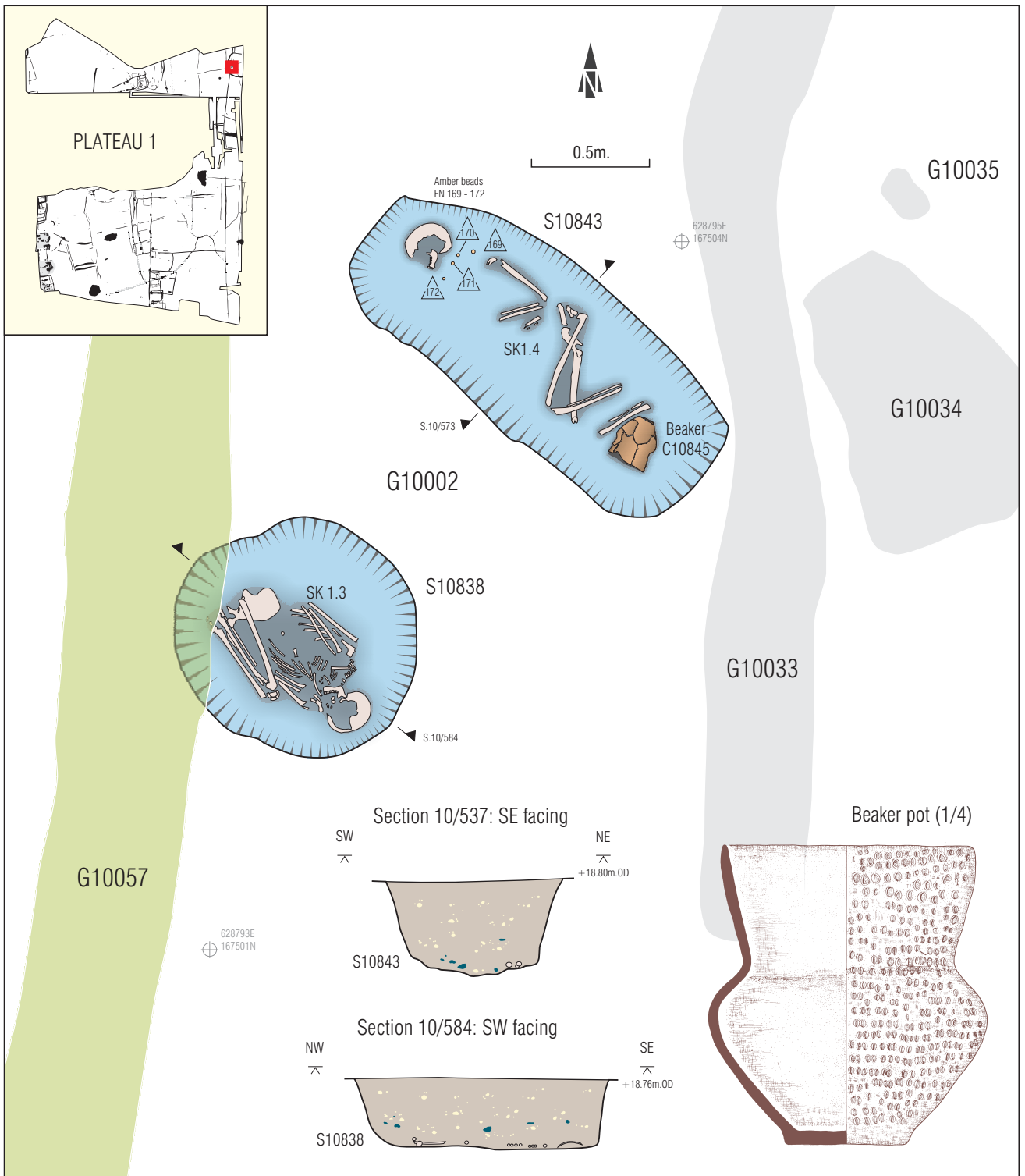


Fig 38. Beaker grave group G10002, S10834 & S10838 (1:25)

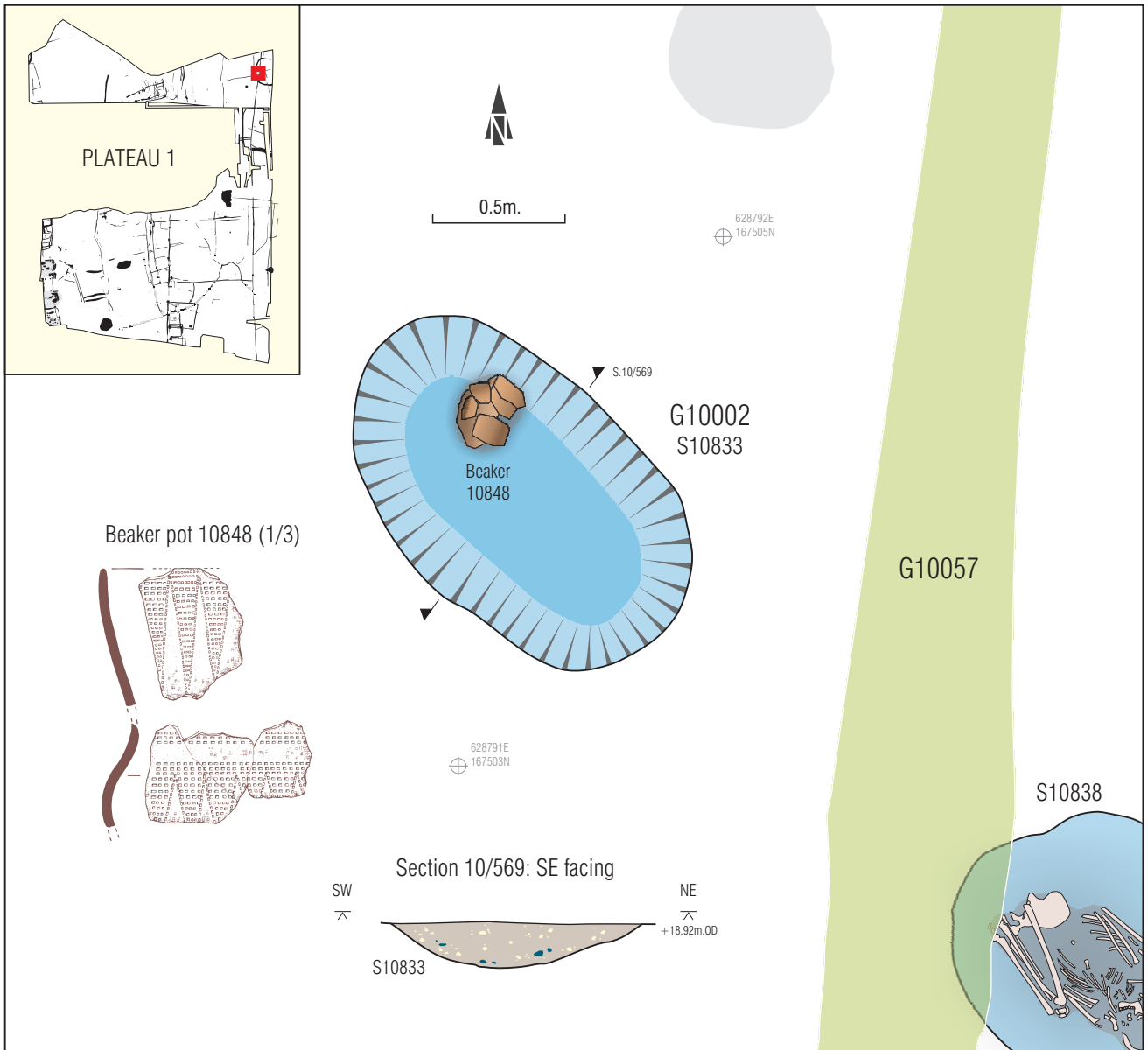


Fig 39. Beaker burial G10002, S10833 (1:25)

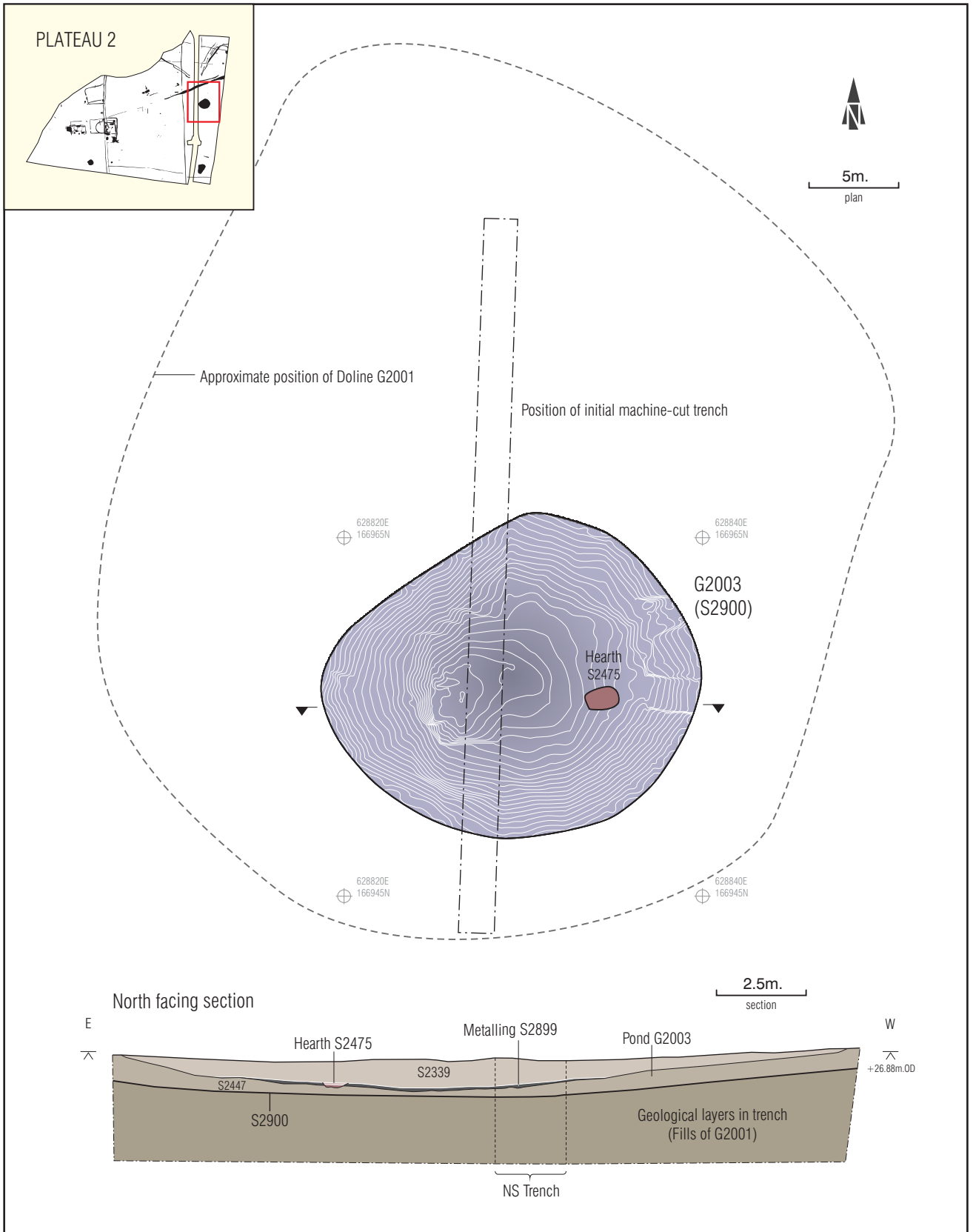


Fig 40. Pond barrow plan & section (1:312.5)

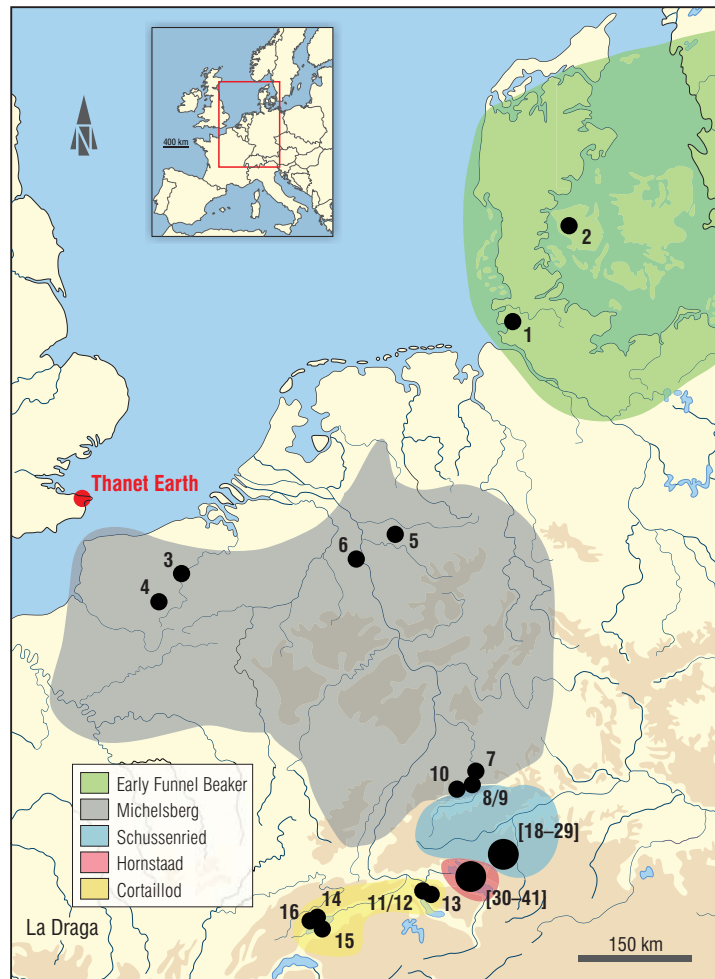
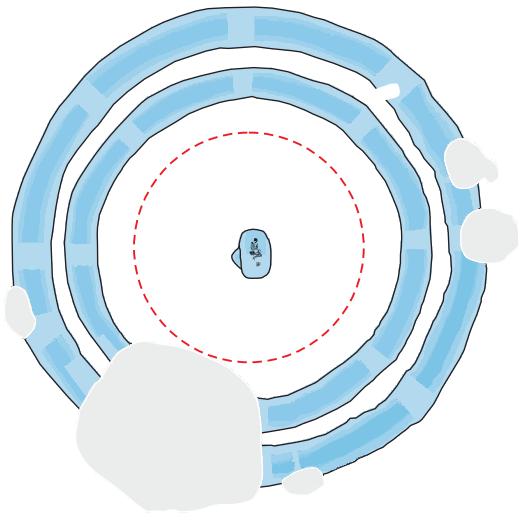


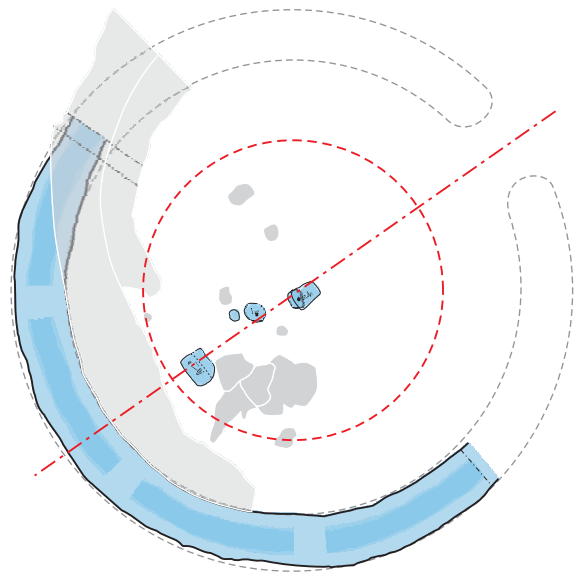
Fig 41. Evidence for naked tetraploid wheat in Europe (after Kirleis & Fischer 2014)

- 1 Dieksknöll, < 3650 cal BC, Dibbern 2012, Klooss unpub
- 2 Frydenlund, 3950-3760 cal BC, Andersen 1999, Fischer unpub
- 3 Spiere 4050-3960 cal BC Vanmontfort et al. 2004
- 4 Courrières, 3950-3800 cal BC, Bostyn et al. 2012
- 5 Oespeler Bach, 4540-4350 cal BC, Becker & Pasternak 2003
- 6 Jüchen, (4300-4200 cal BC), Arora & Zerl 2003, Zerl pers. Communication
- 7 Heilbronn-Klingenberg, 3770-3635 cal BC, Seidel 2005, Stika 1996
- 8 Aldingen, ca. 4300 cal BC; Piening 1986; Piening 1992; Keefer & Joachim 1988
- 9 Aldingen, 4000 cal. BC, Piening 1992; Piening 2005
- 10a Leonberg-Höfingen, 4400-4300 cal BC, Maier 2004
- 10b Leonberg-Höfingen, 4250-3950 cal BC, Maier 2004
- 11 Kleiner Hafner, 4250-4050 = cal BC, Jacomet 1989
- 12 Kleiner Hafner, 4450-4250 cal BC, Jacomet 1989
- 13 Mozartstrasse, Lake Zurich, 3908 cal BC, Jacomet 1989 Schlumbaum & Jacomet 1998
- 14 Bevais/Les Maladières, ca. 4500-4000 cal BC, Akeret & Geith-Chauvière 2011b
- 15 Saint-Aubin/ Derrière la Croix, 4500-4300 cal BC, Akeret & Geith-Chauvière 2003
- 16 Bevaix/Treytel-à Sugiez, Middle Neolithic I and Final Neolithic, Akeret & Geith-Chauvière 2011a
- 17 La Draga, ca. 5500-4000 cal BC, Buxo 2007
- 18-29 sites in Upper Swabia/Federsee, 4000-2900 cal BC, Herbig 2009
- 30-41 sites in the Lake Constance region, 4000-2500 cal BC, Maier 1996, Herbig 2009.

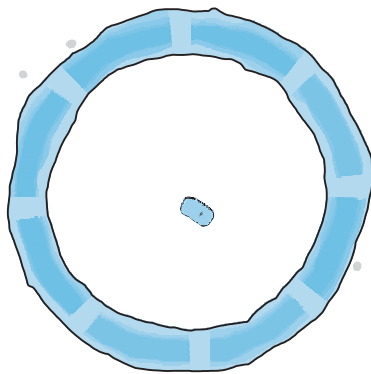
BARROW 1: Double Ring Ditch



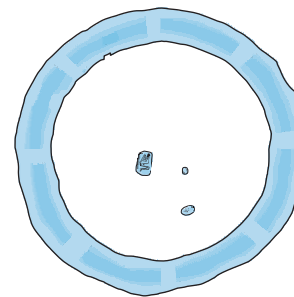
BARROW 2: Ring Ditch G7002



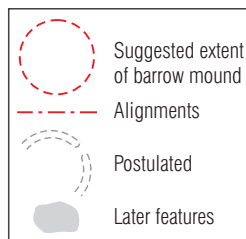
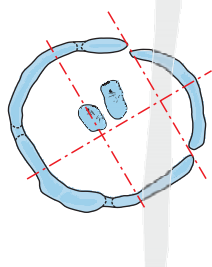
BARROW 3: Ring Ditch G7008



BARROW 4: Ring Ditch G6008



BARROW 5: Ring Ditch G3003



BARROW 6: Ring Ditch G8005

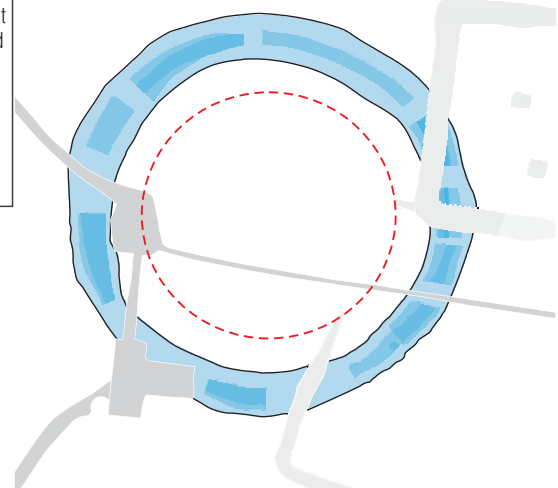


Fig 42. The late Neolithic/early Bronze Age barrows (1:400)

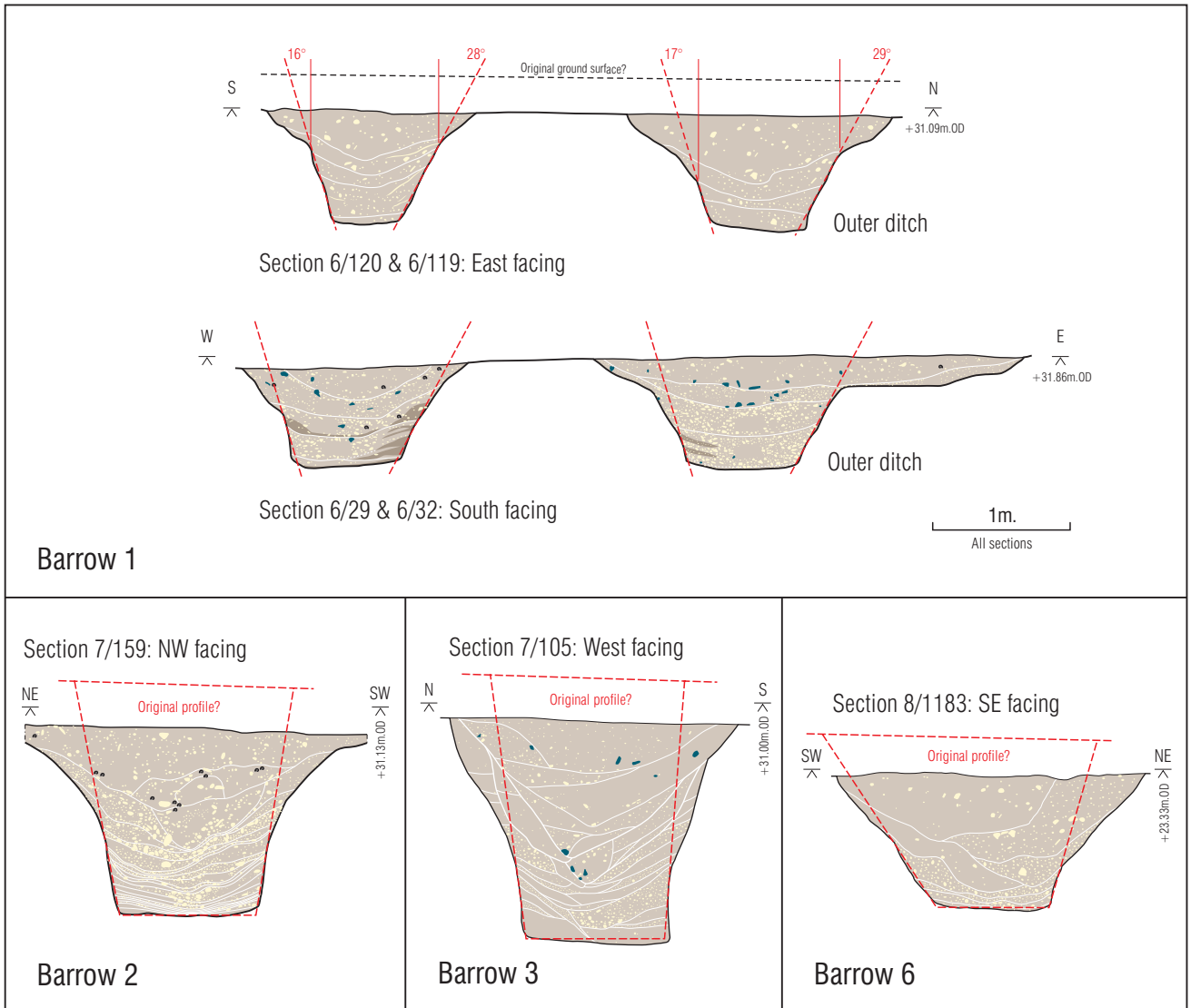


Fig 43. Barrow ditches compared, showing symmetry of Barrow 1 ditches (1:50)

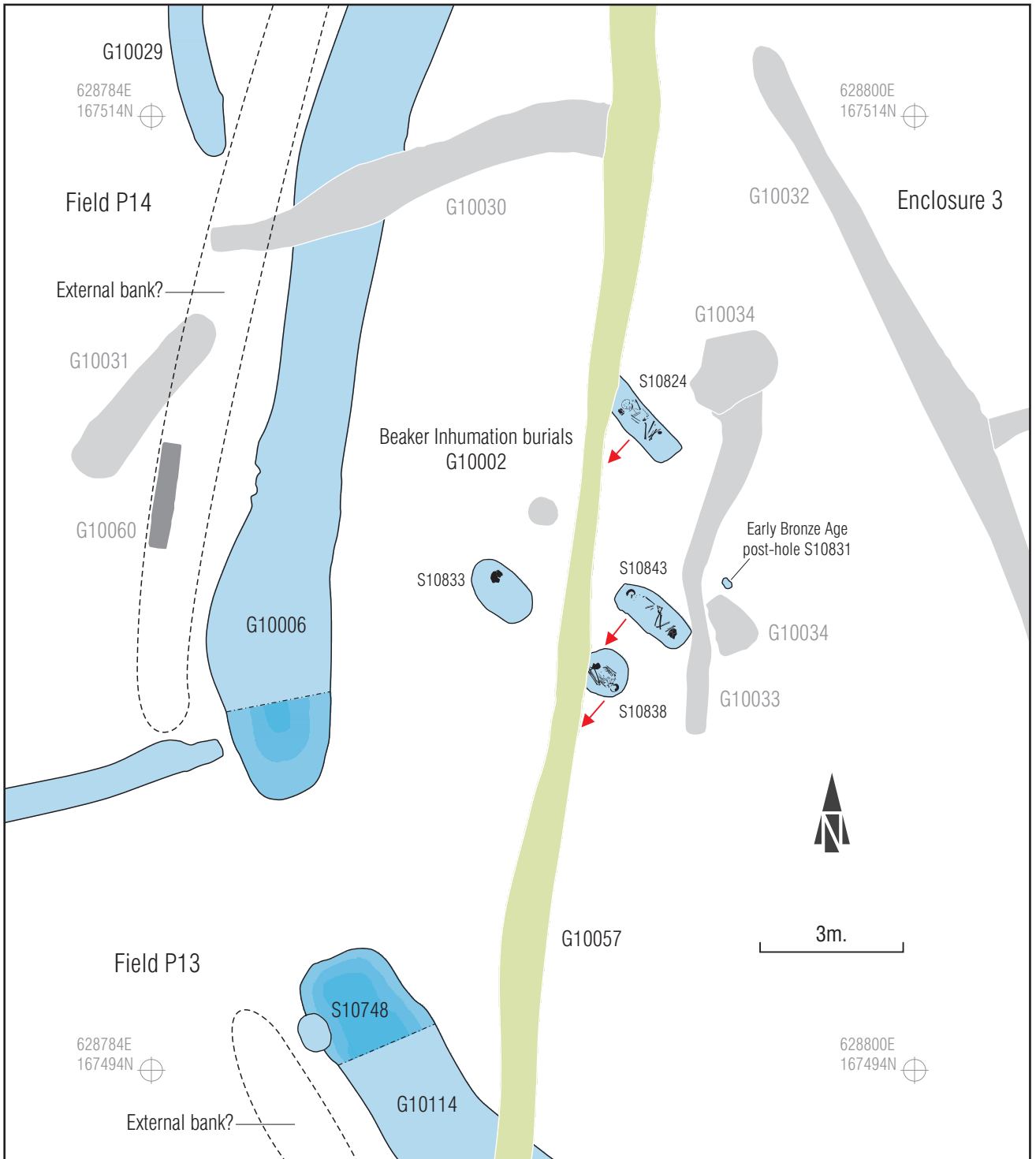


Fig 44. Detail of Enclosure 3 & its associated burials (1:125). NB. Red arrows show direction the skeletons are facing

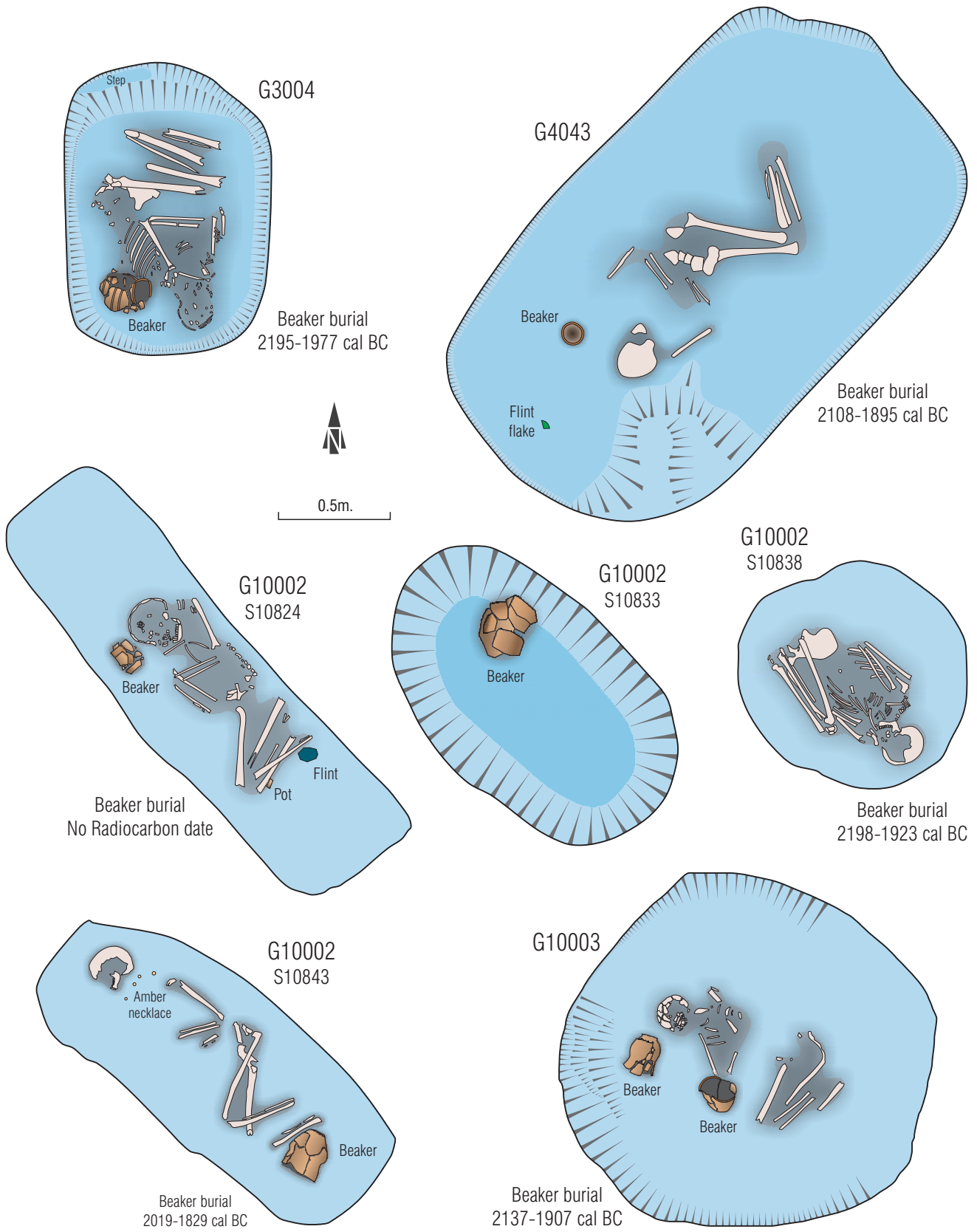


Fig 45. Thanet Earth flat-graves compared (1:25)

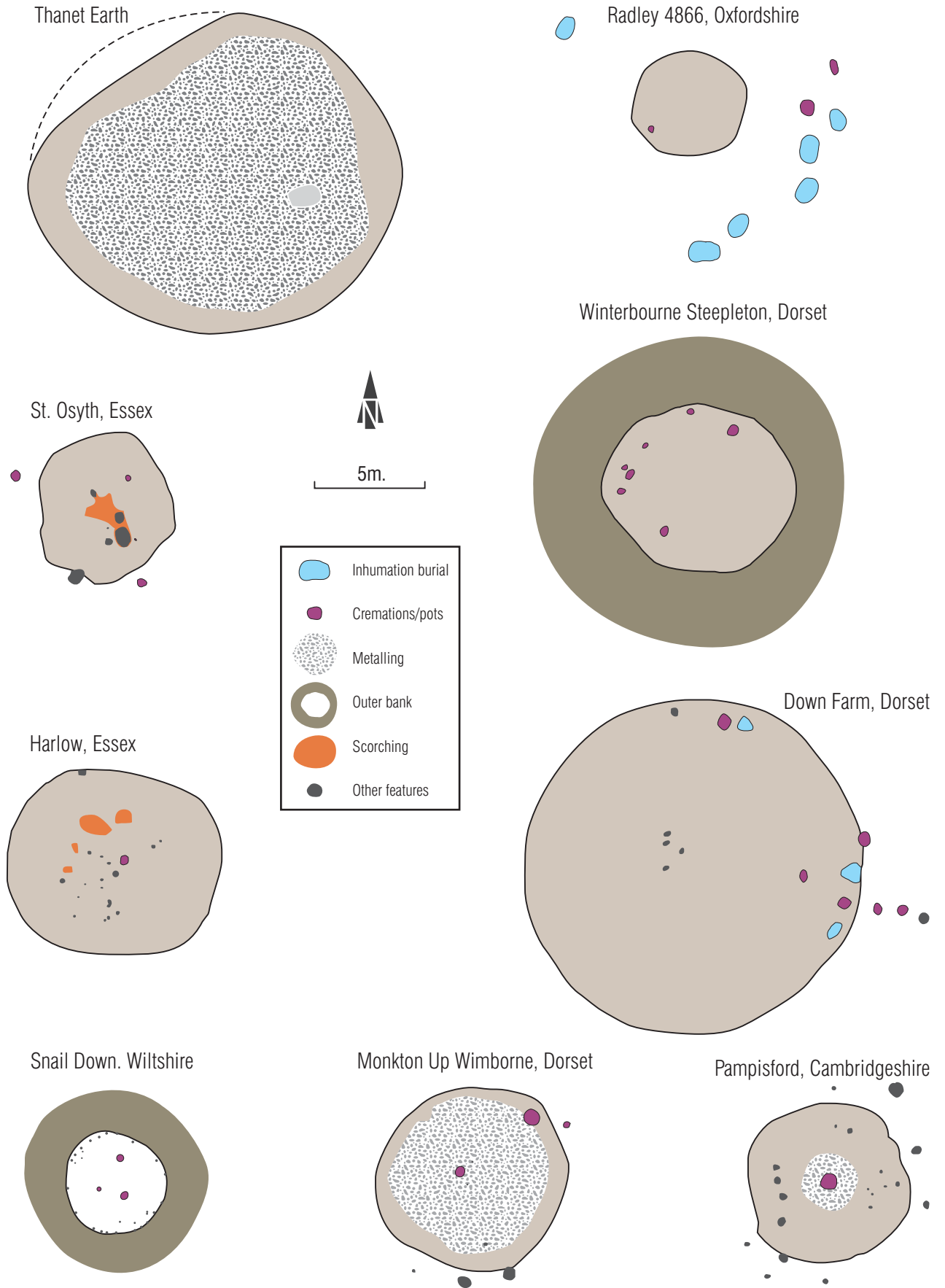
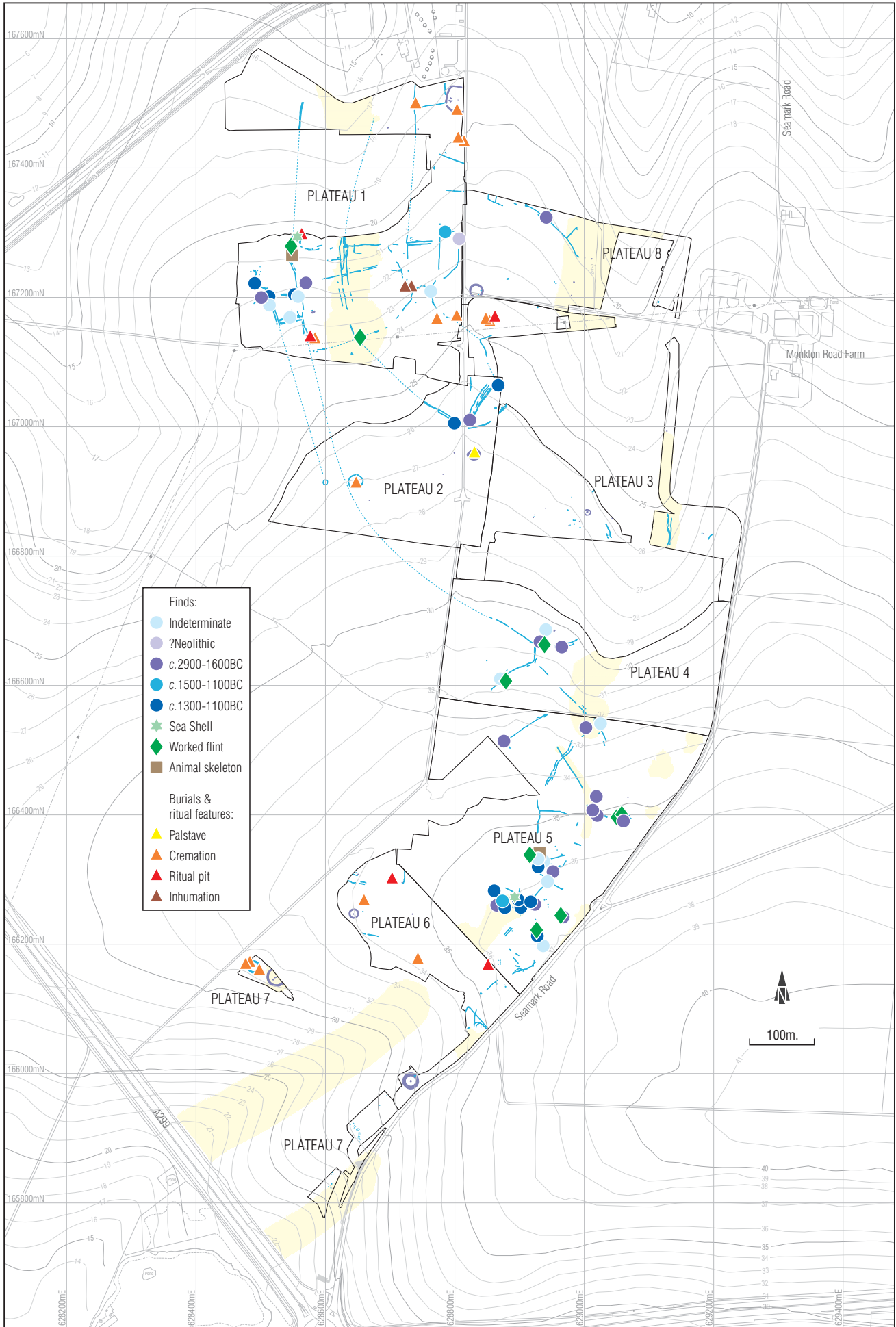


Fig 46. Pond barrows comparisons (1:312.5)



Based on an Ordnance Survey map with the permission of the Controller of Her Majesty's Stationery Office. © Crown Copyright. Licence No. AL100021009

Fig 47. Mid to late Bronze Age features & finds (1:8000)

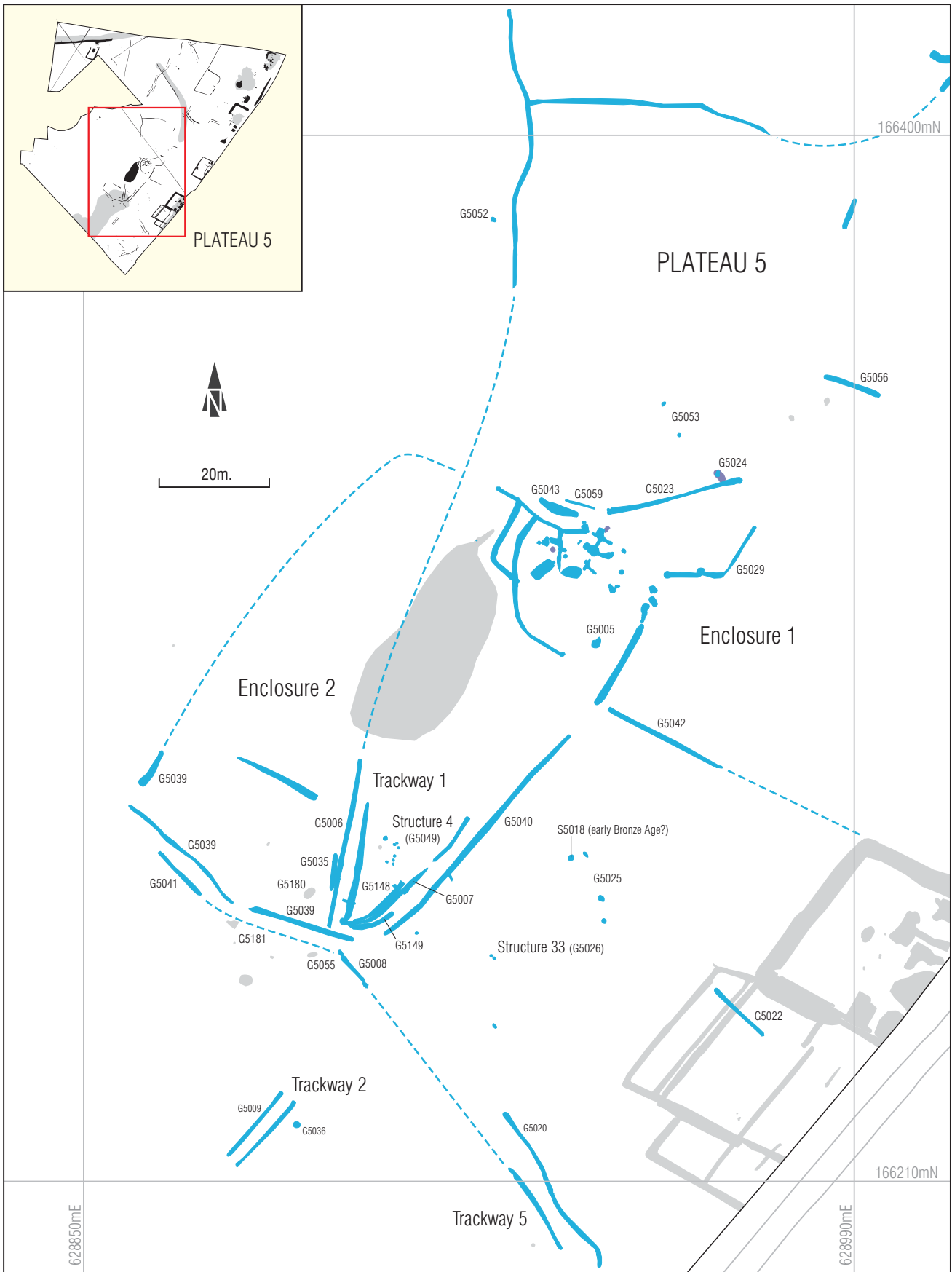


Fig 48. Enclosures 1 & 2 on Plateau 5 (1:1000)

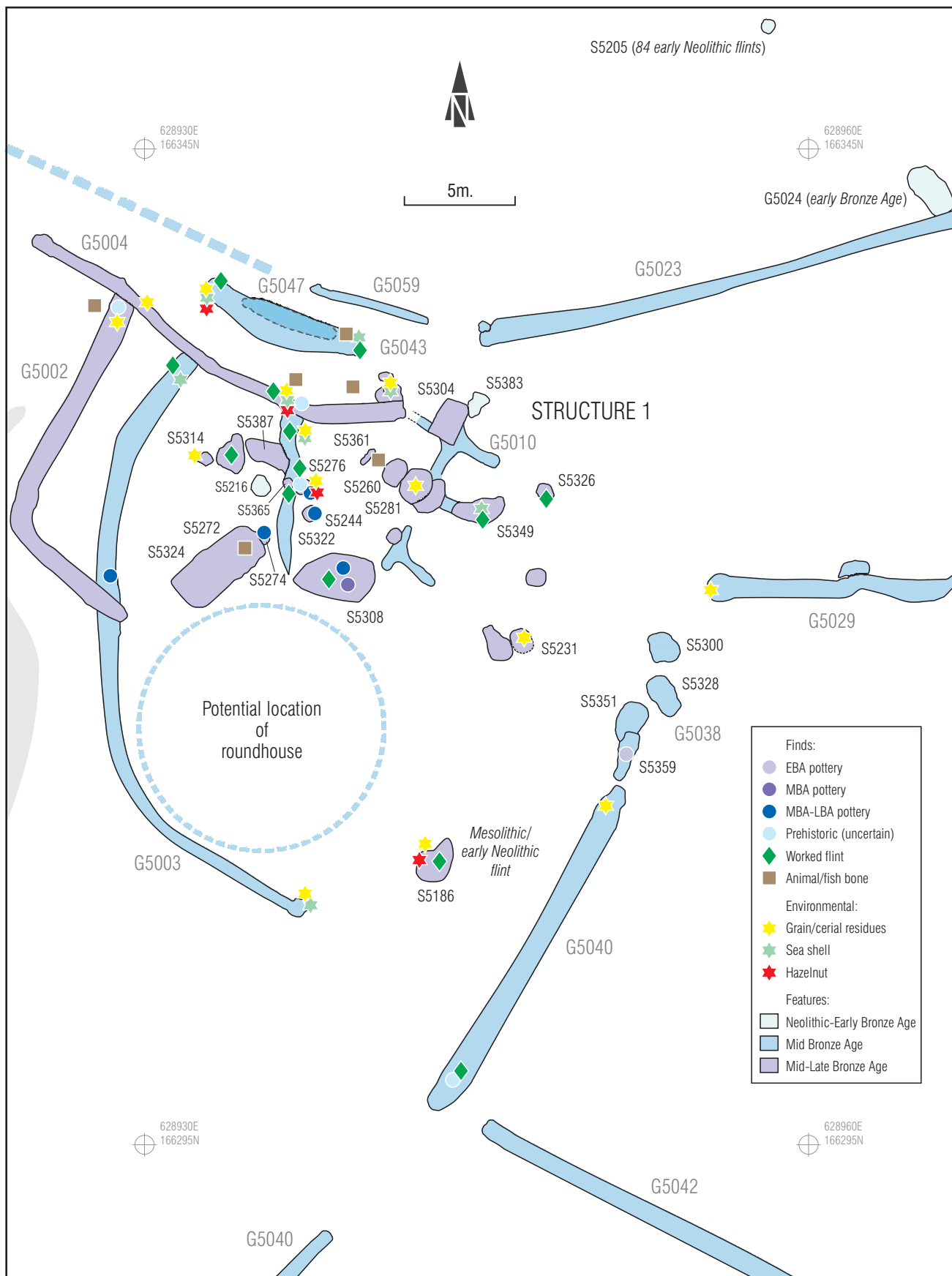


Fig 49. Enclosure 1 on Plateau 5 (Phase 1 - agricultural features) (1:250)

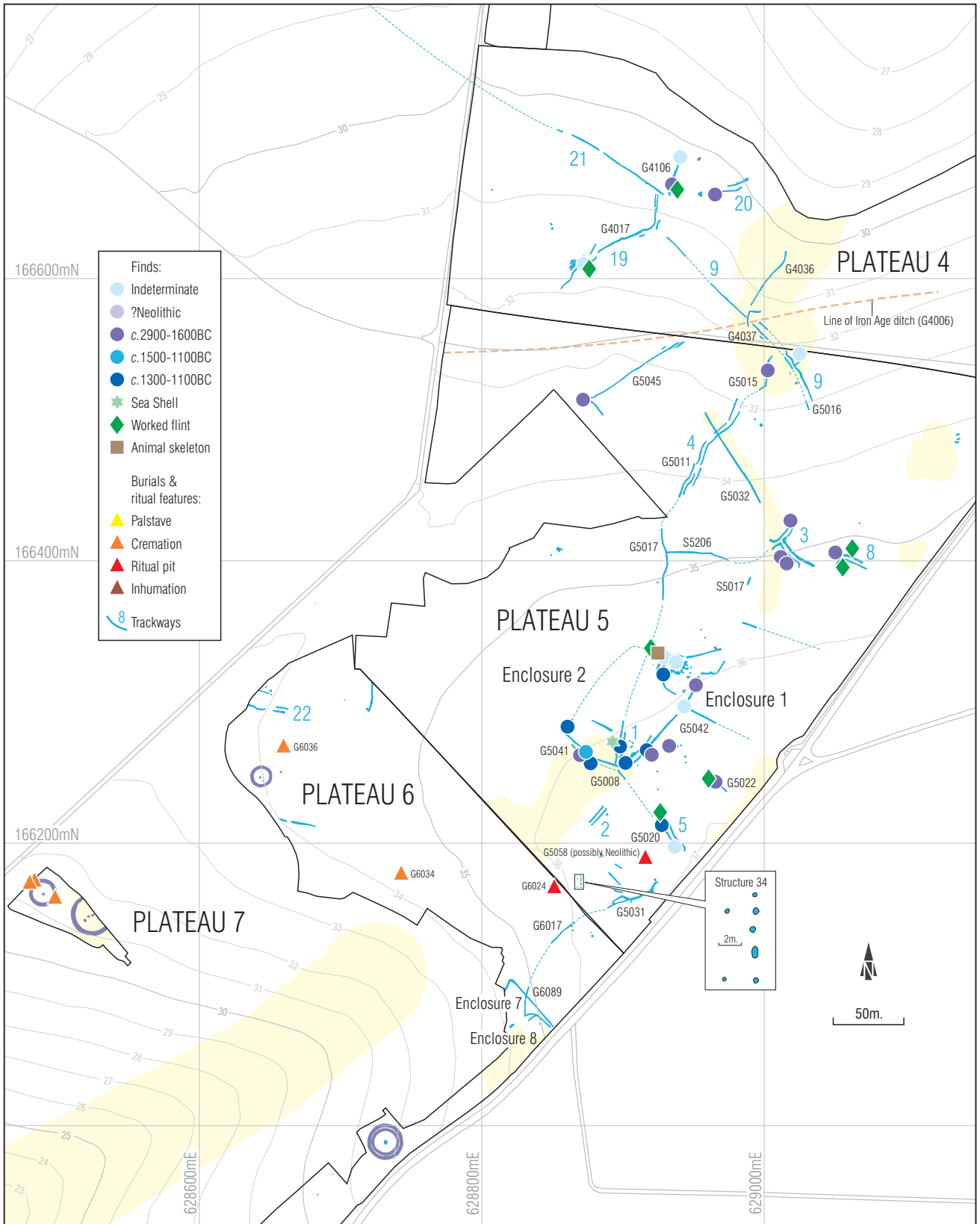


Fig 50. Droveways & field system in the southern part of the site (1:4000)

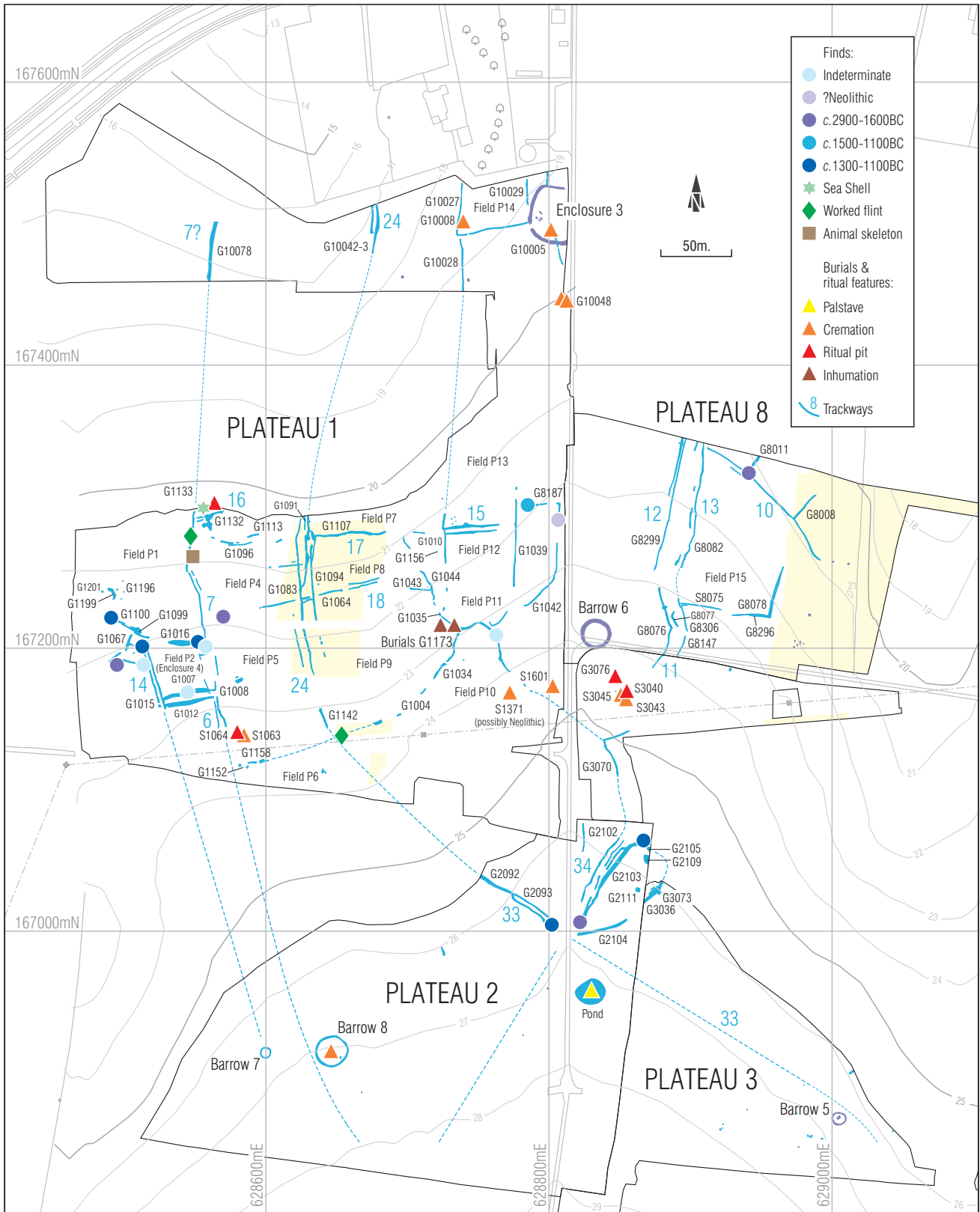


Fig 51. Droeways & field system in the northern part of the site (1:4000)

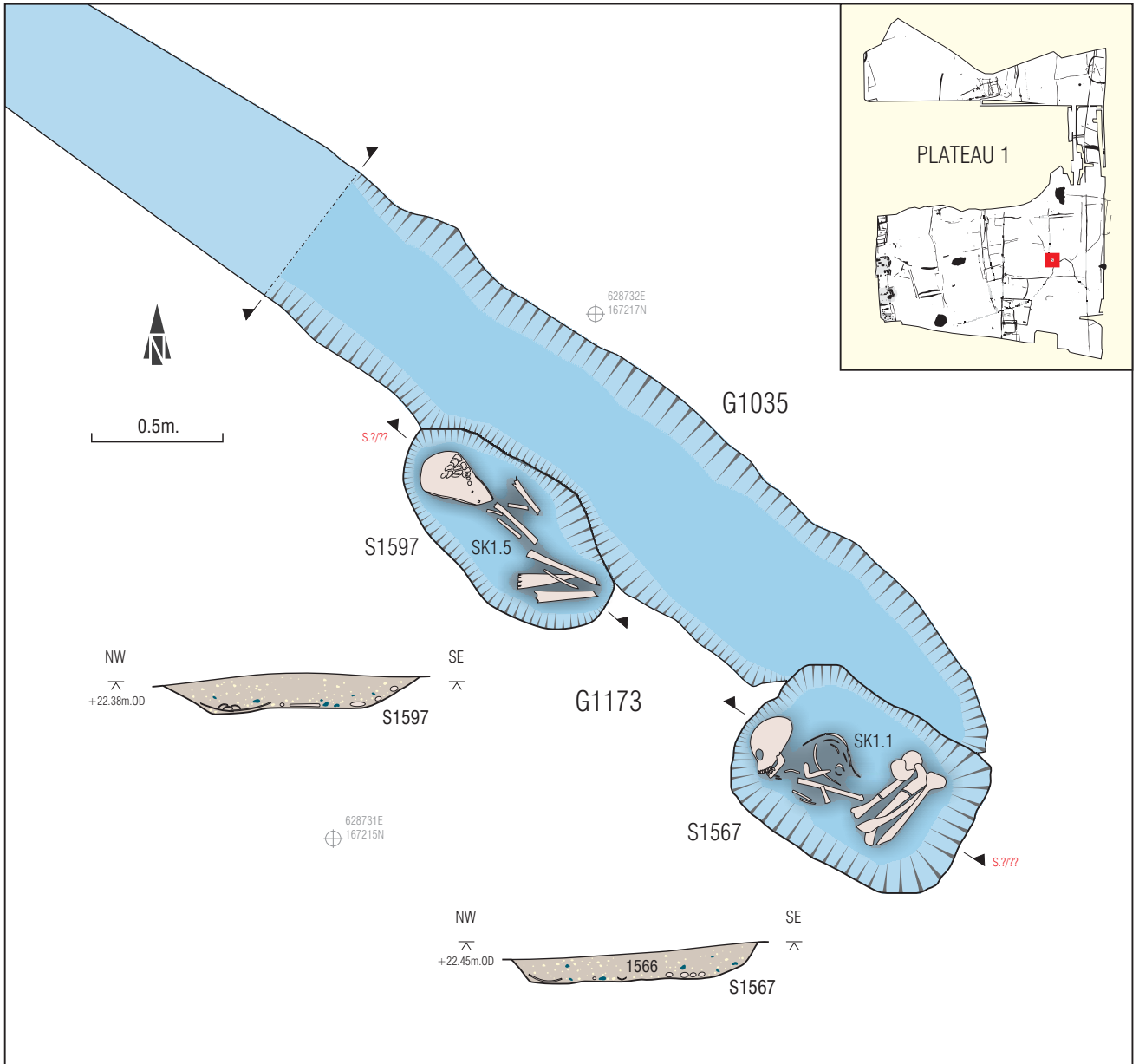


Fig 52. Inhumation burials G1173 on Plateau 1(1:25)

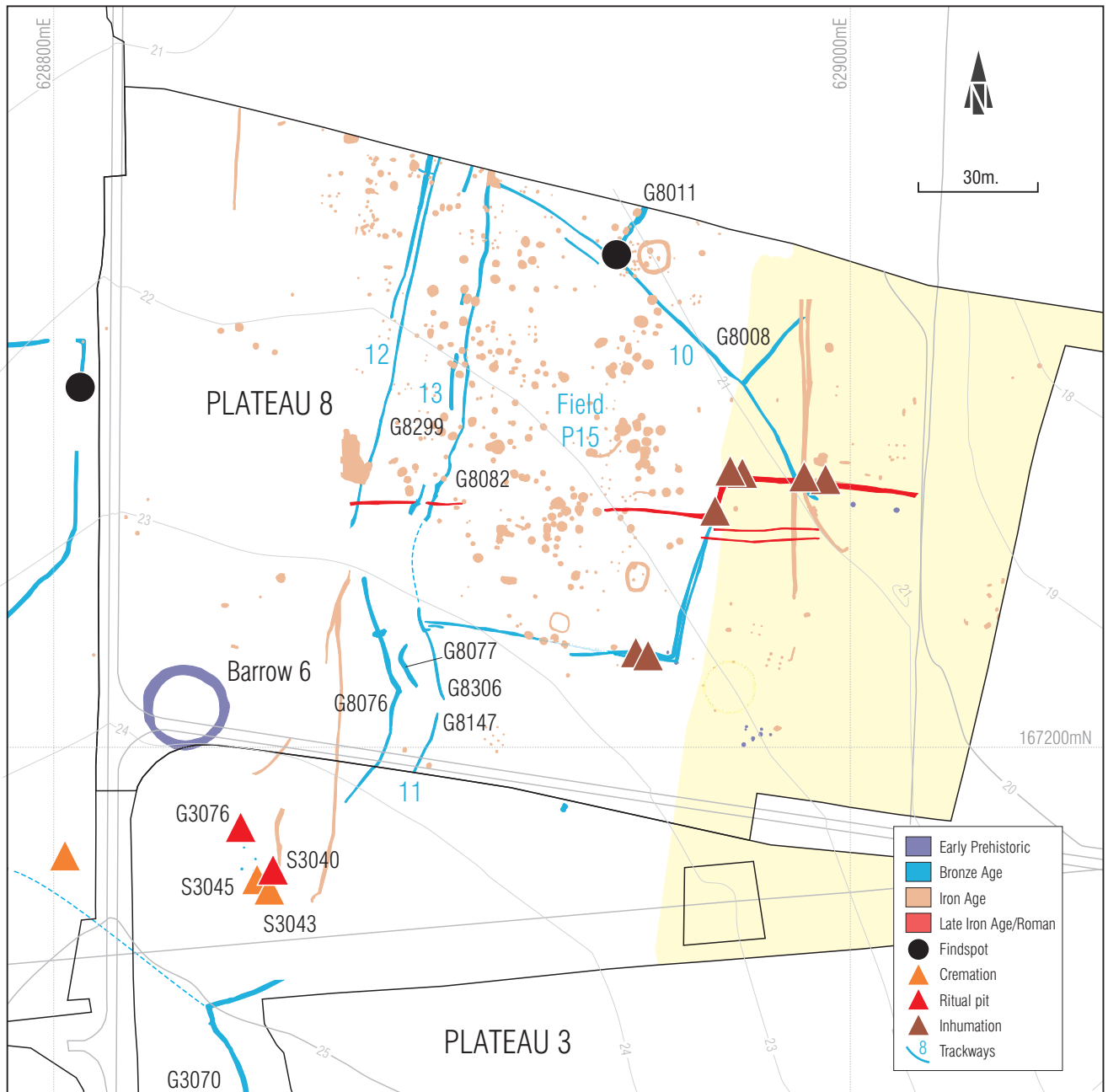


Fig 53. Droveways & field system on Plateau 8 (1:1600)

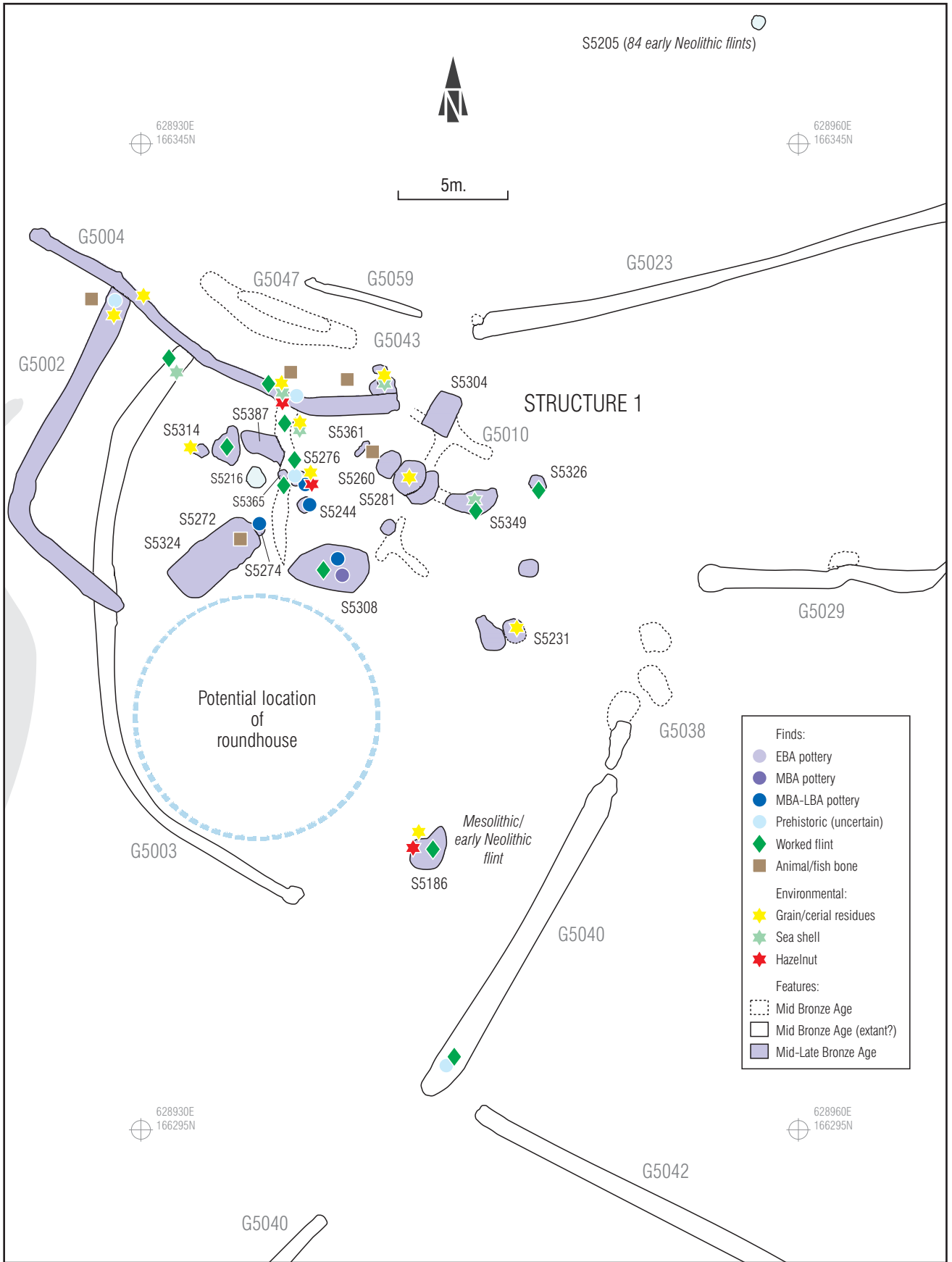


Fig 54. Enclosure 1 on Plateau 5 (Phase 2 - occupation) (1:250)

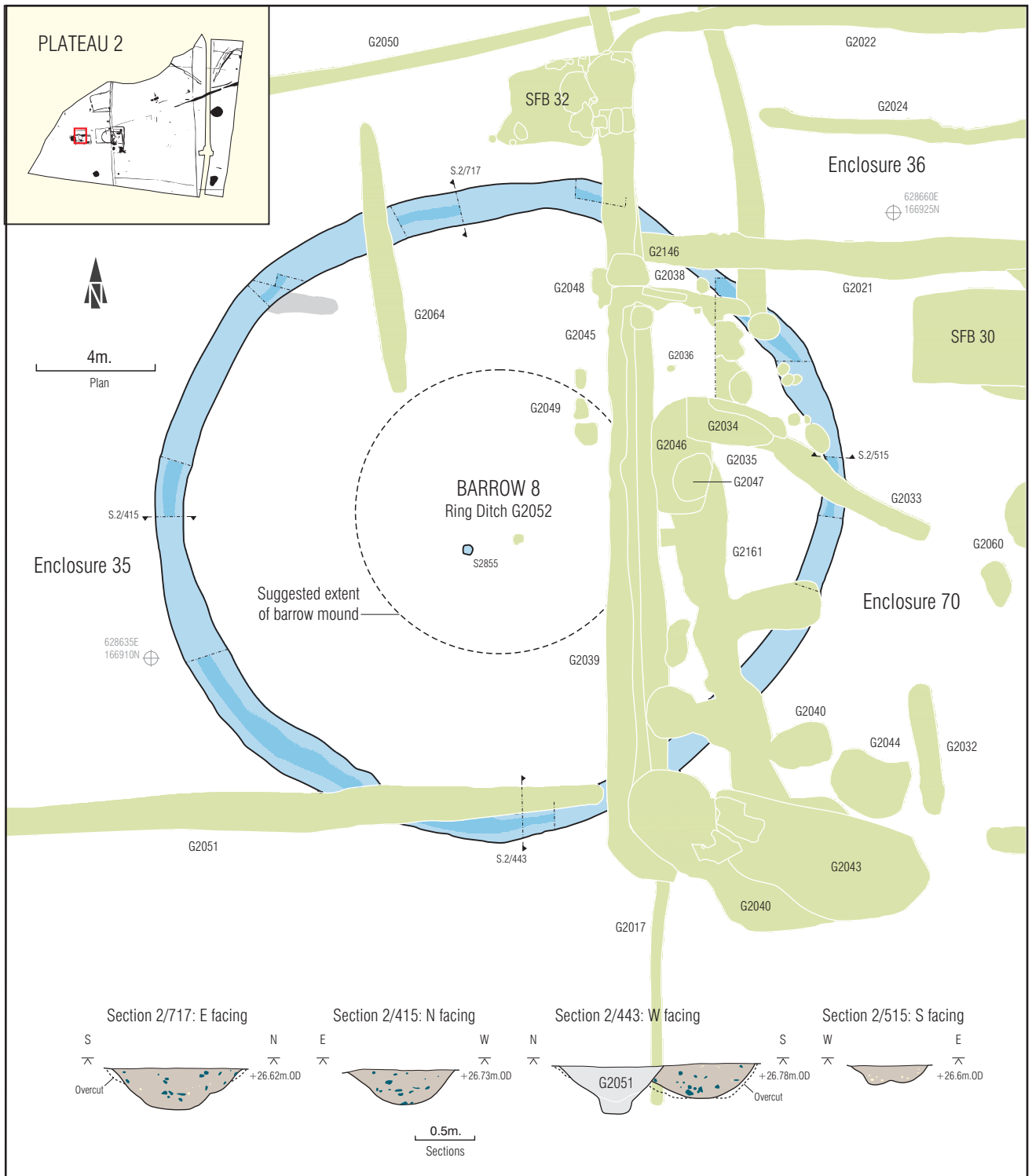


Fig 55. Barrow 8 on Plateau 2 (1:200)

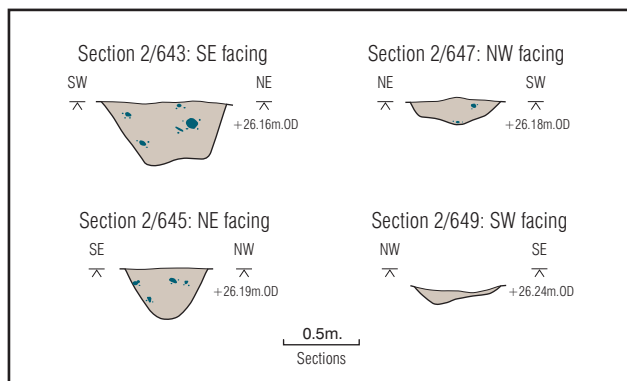
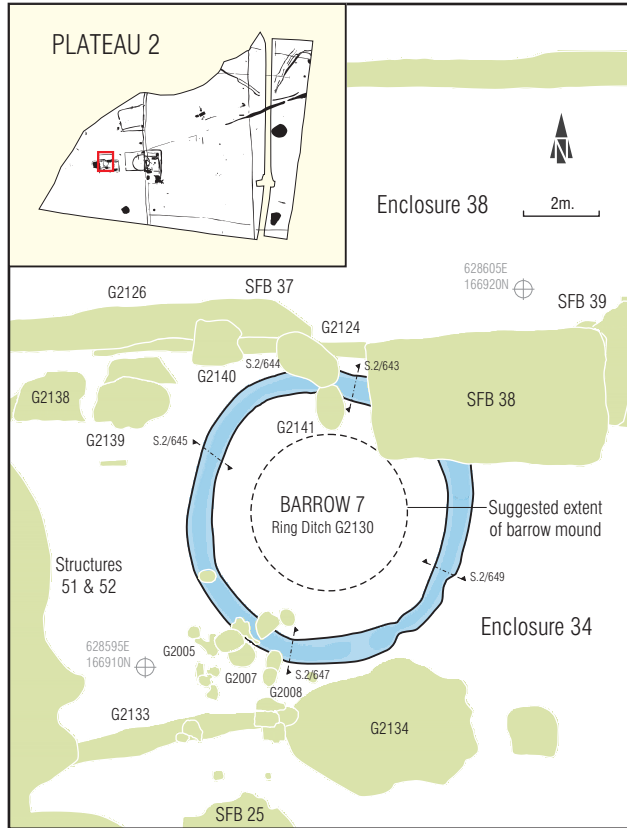
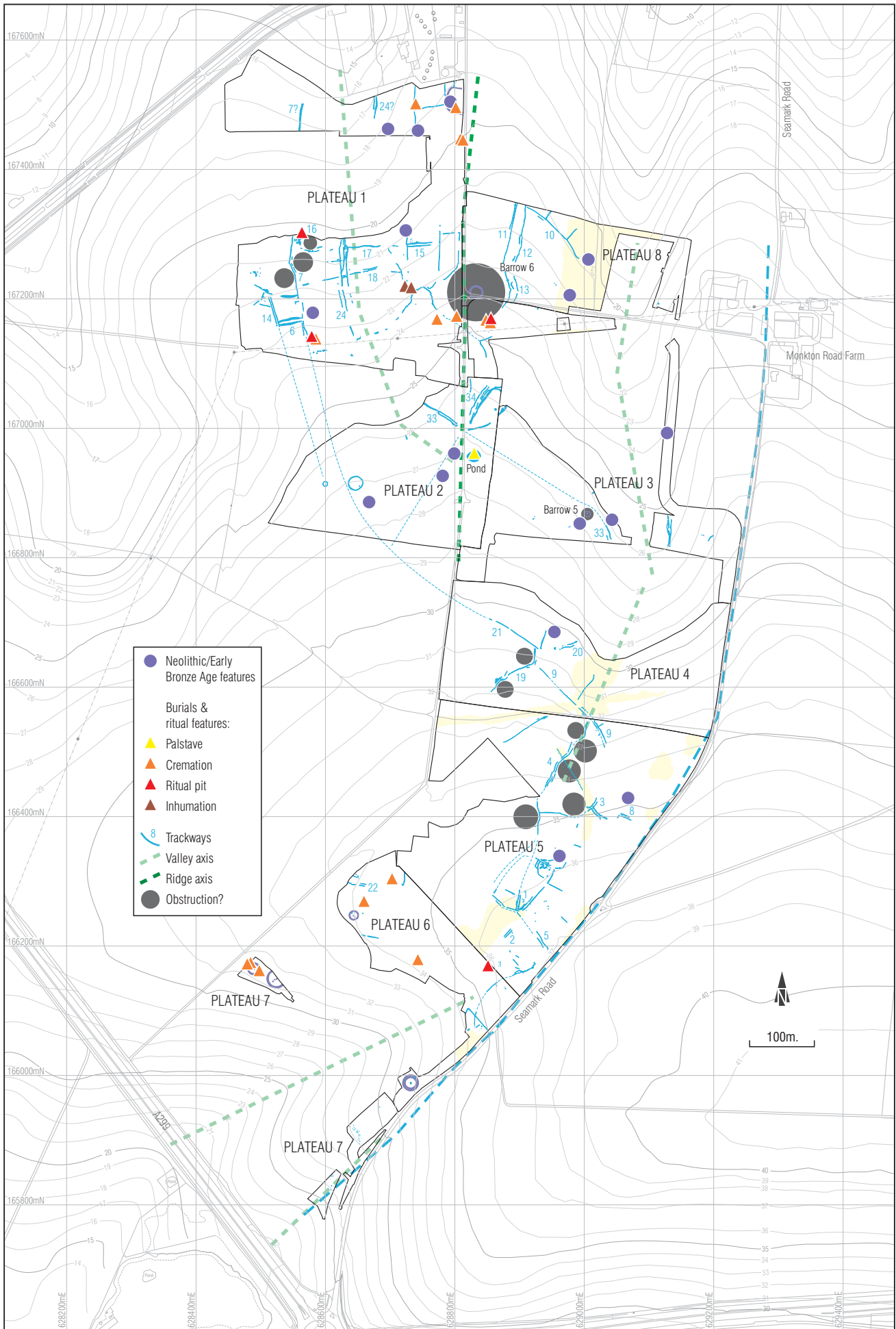
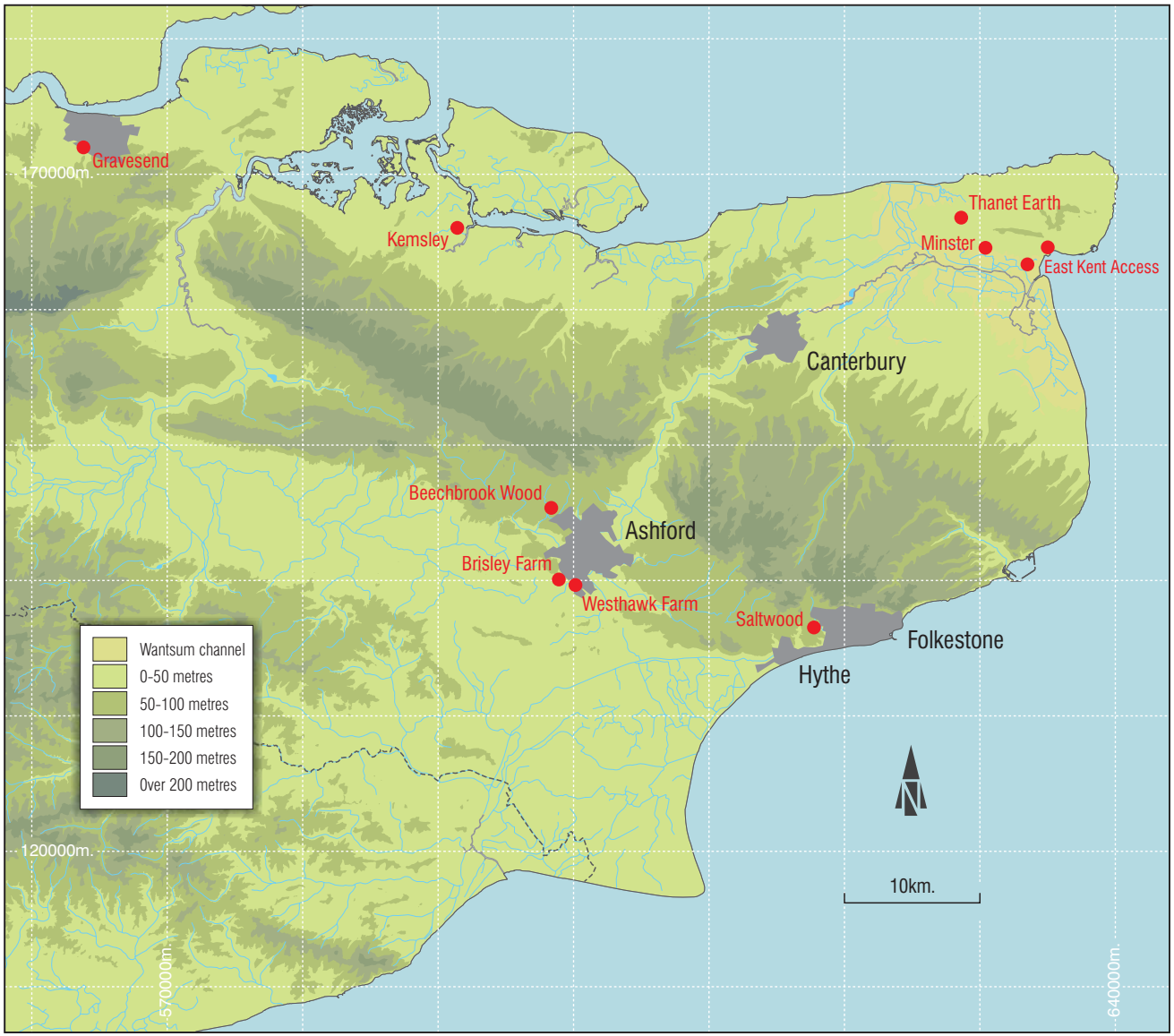


Fig 56. Barrow 7 on Plateau 2 (1:200)



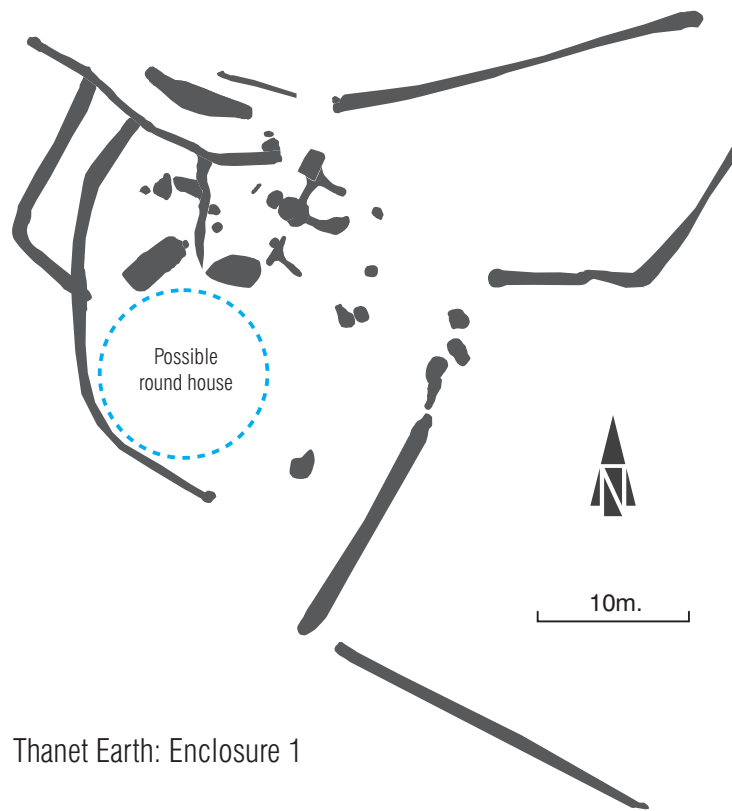
Based on an Ordnance Survey map with the permission of the Controller of Her Majesty's Stationery Office. © Crown Copyright. Licence No. AL100021009

Fig 57. Structure of the Bronze Age field system (1:8000)

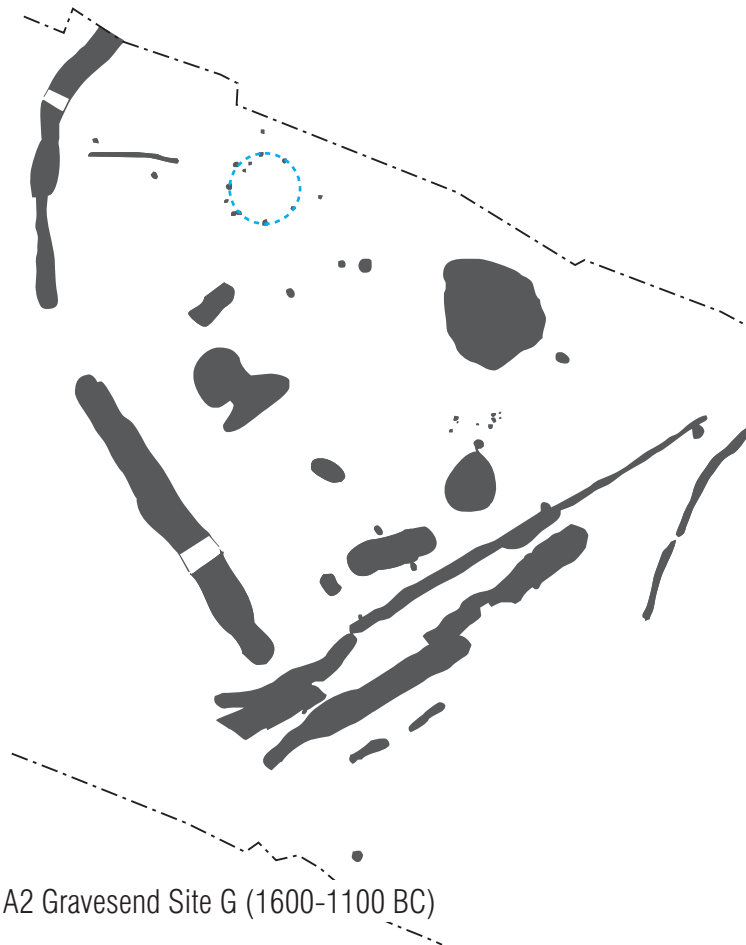


Based on an Ordnance Survey map with the permission of the Controller of Her Majesty's Stationery Office, © Crown Copyright. Licence No. AL100021009

Fig 58. Bronze Age field systems in Kent (1:500,000)



Thanet Earth: Enclosure 1



A2 Gravesend Site G (1600-1100 BC)

Fig 59. MBA Enclosures at Thanet Earth & Gravesend (1:125)

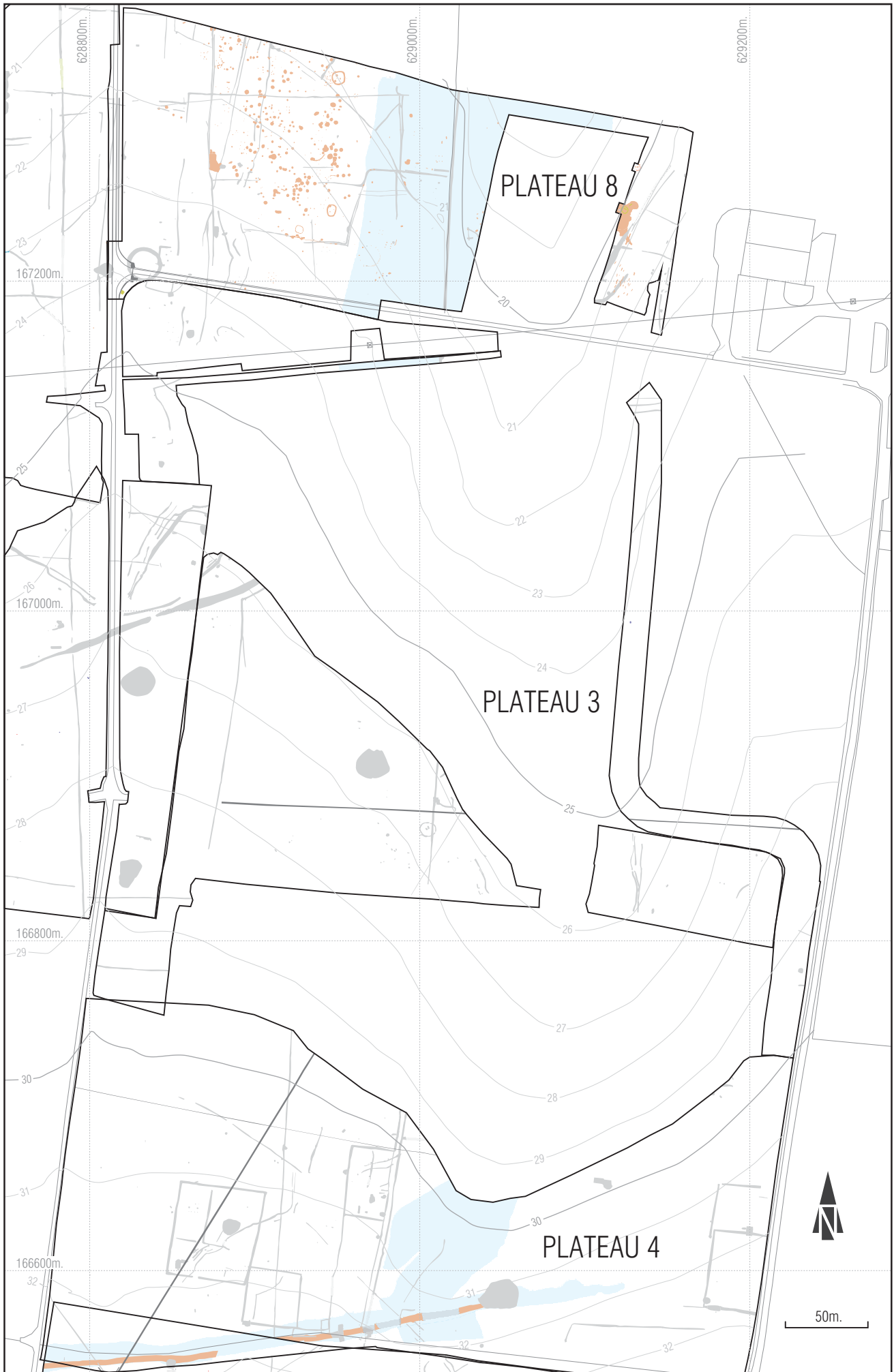


Fig 60. Iron Age features across Thanet Earth site (1:3125)



Fig 61. Plan of Plateau 8 showing Iron Age features and sub-phasing (1:1250)

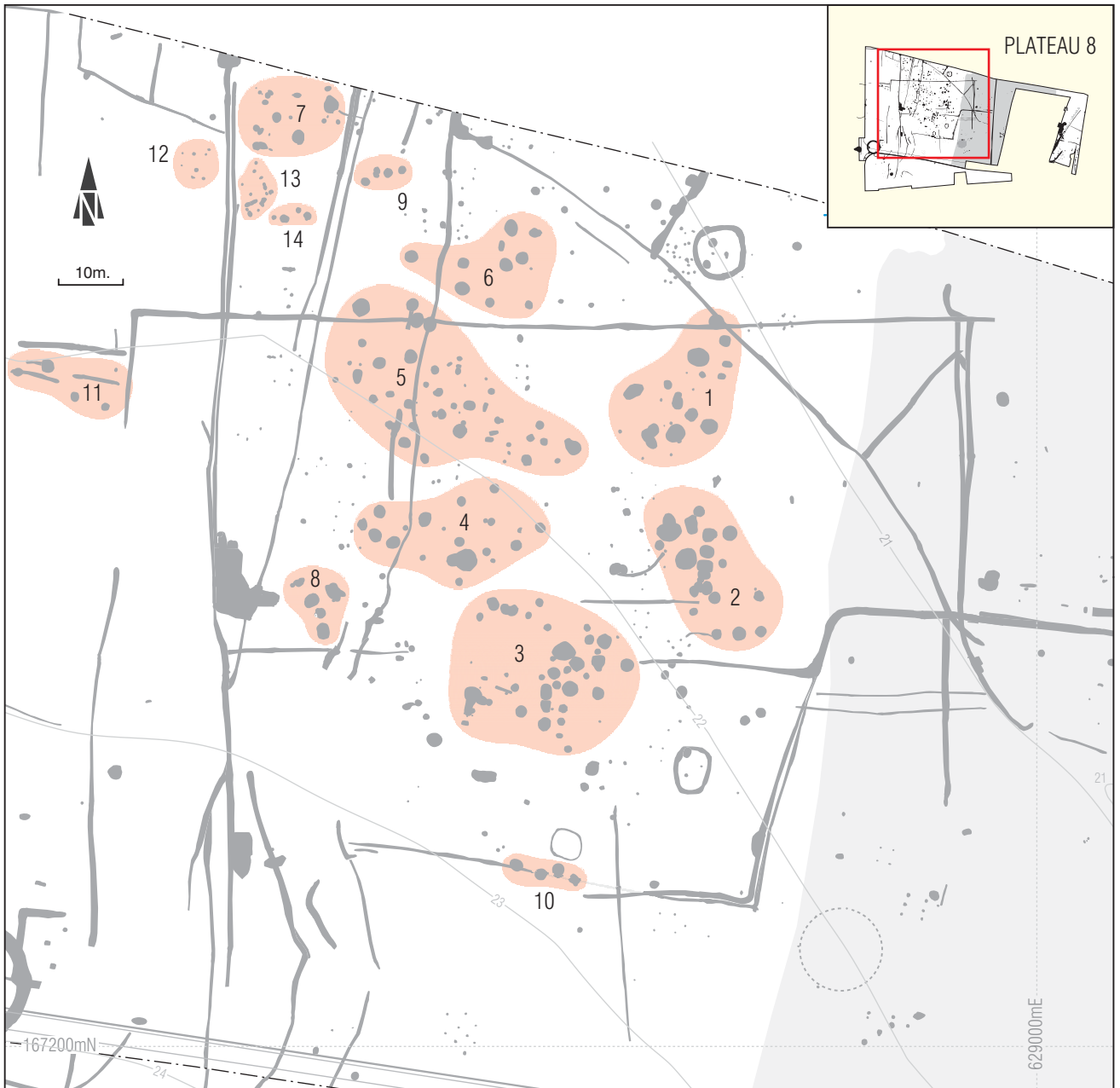


Fig 62. Detail from Plateau 8 showing feature clusters (1:1000)



Fig 63. Details of pit clusters on Plateau 8 (1:500)

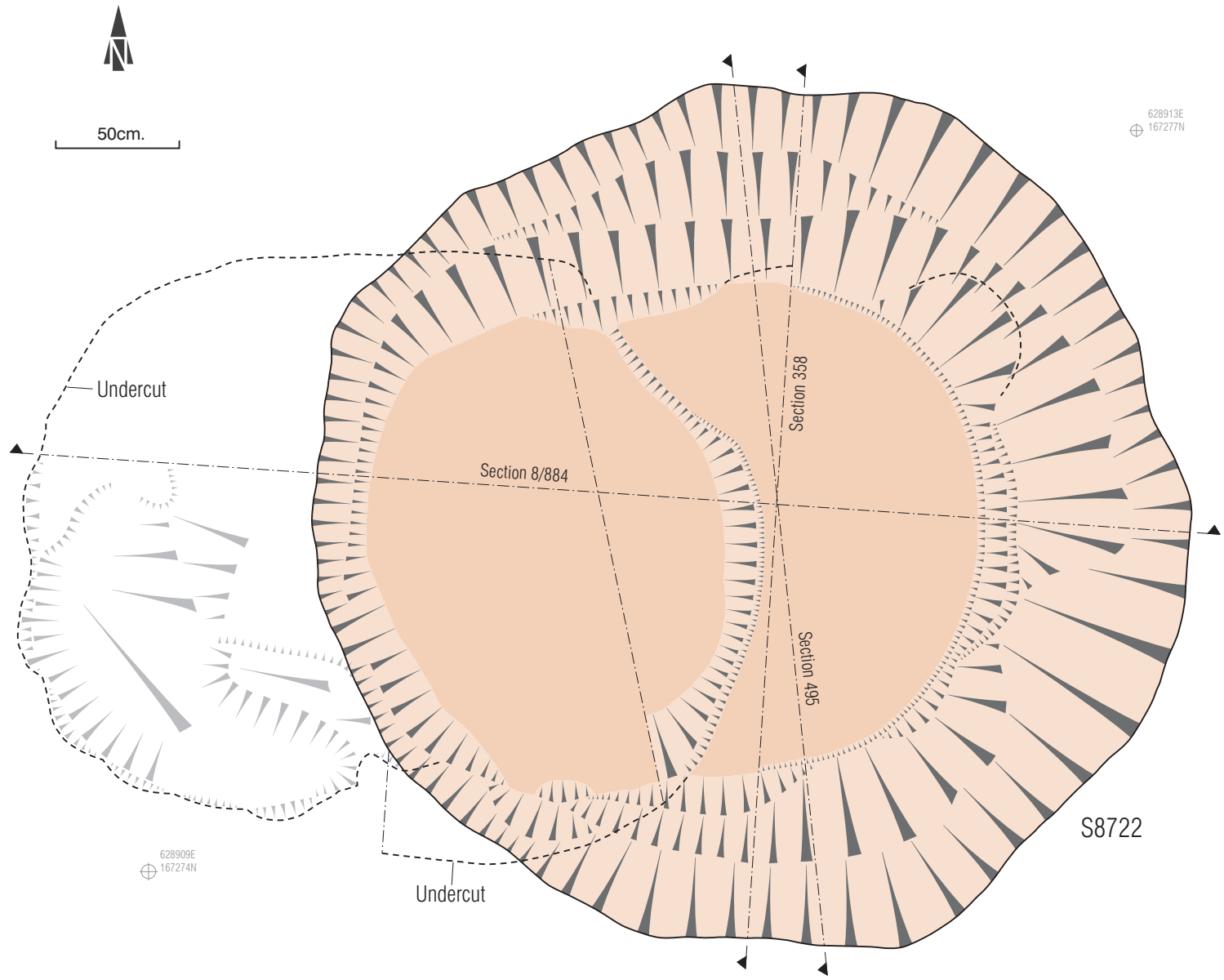


Fig 65. Plan of pit S8722 (1:25)

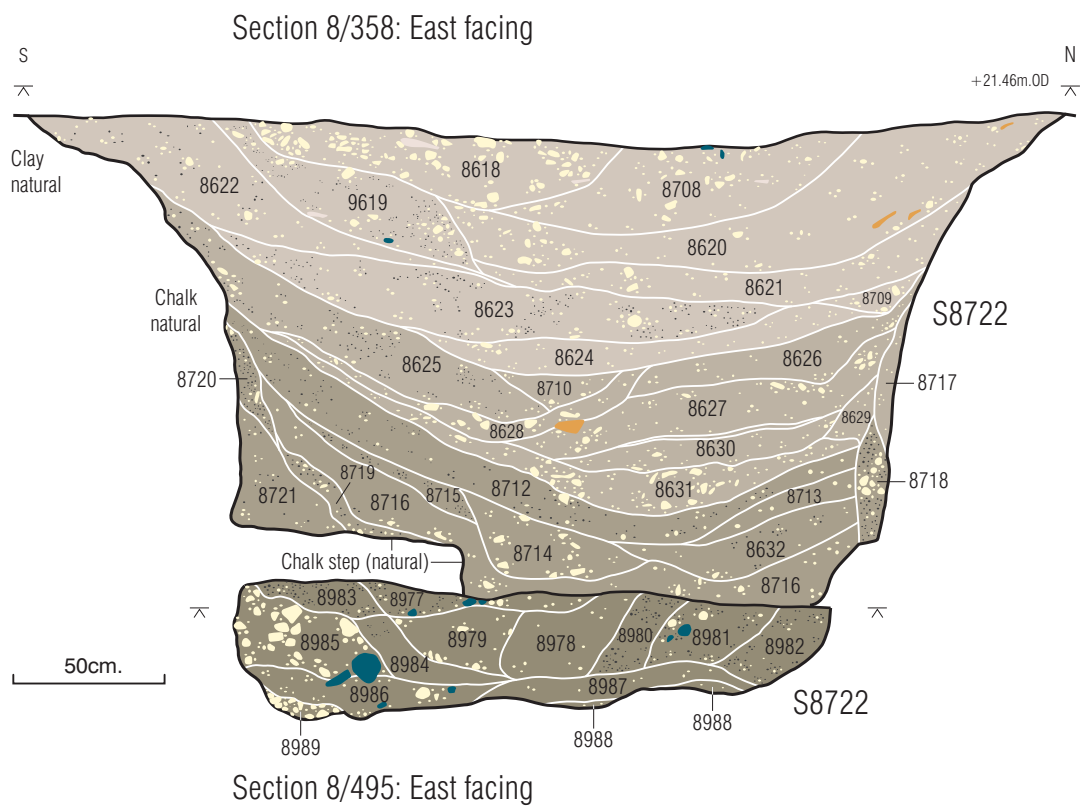
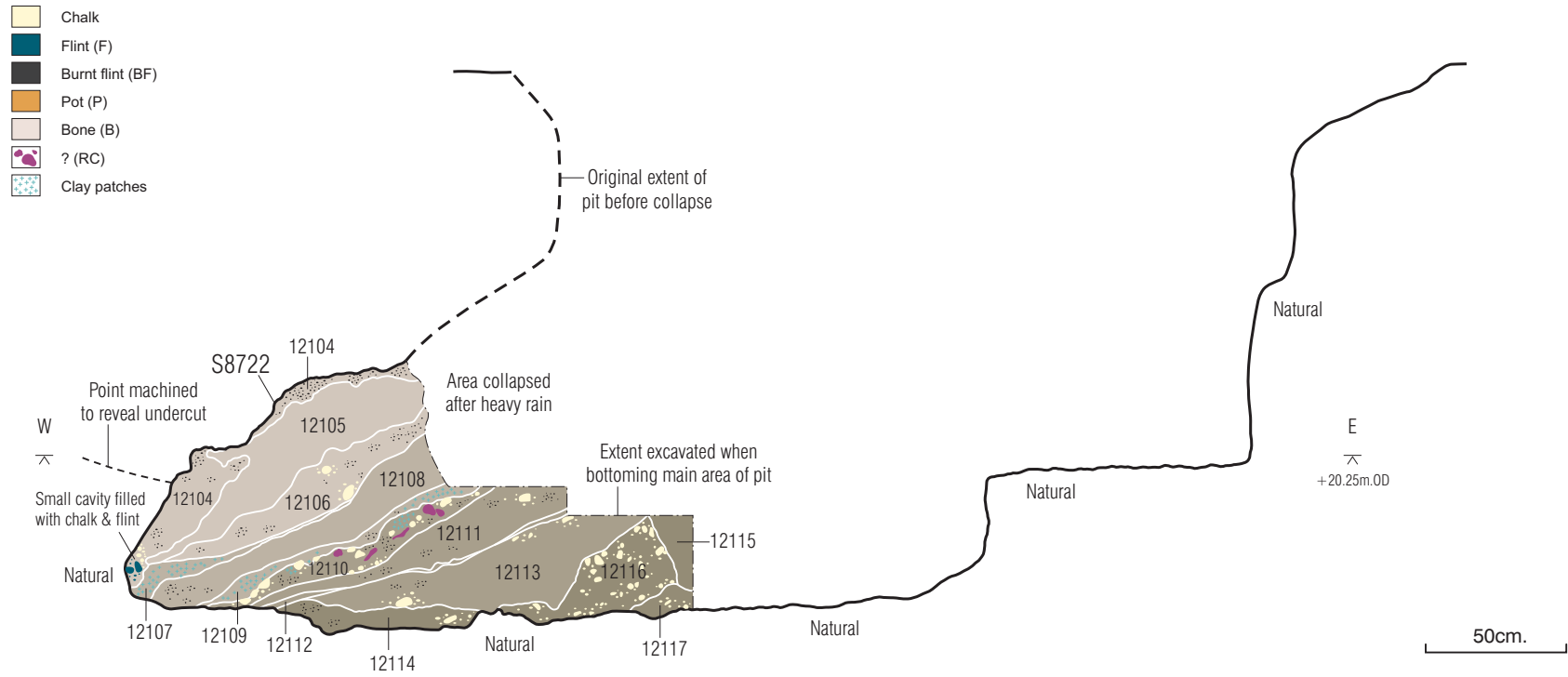


Fig 66. Section through pit S8722 (1:25)



Section 8/884: South facing

Fig 67. Profile through base of pit S8722 showing step & undercut (1:25)

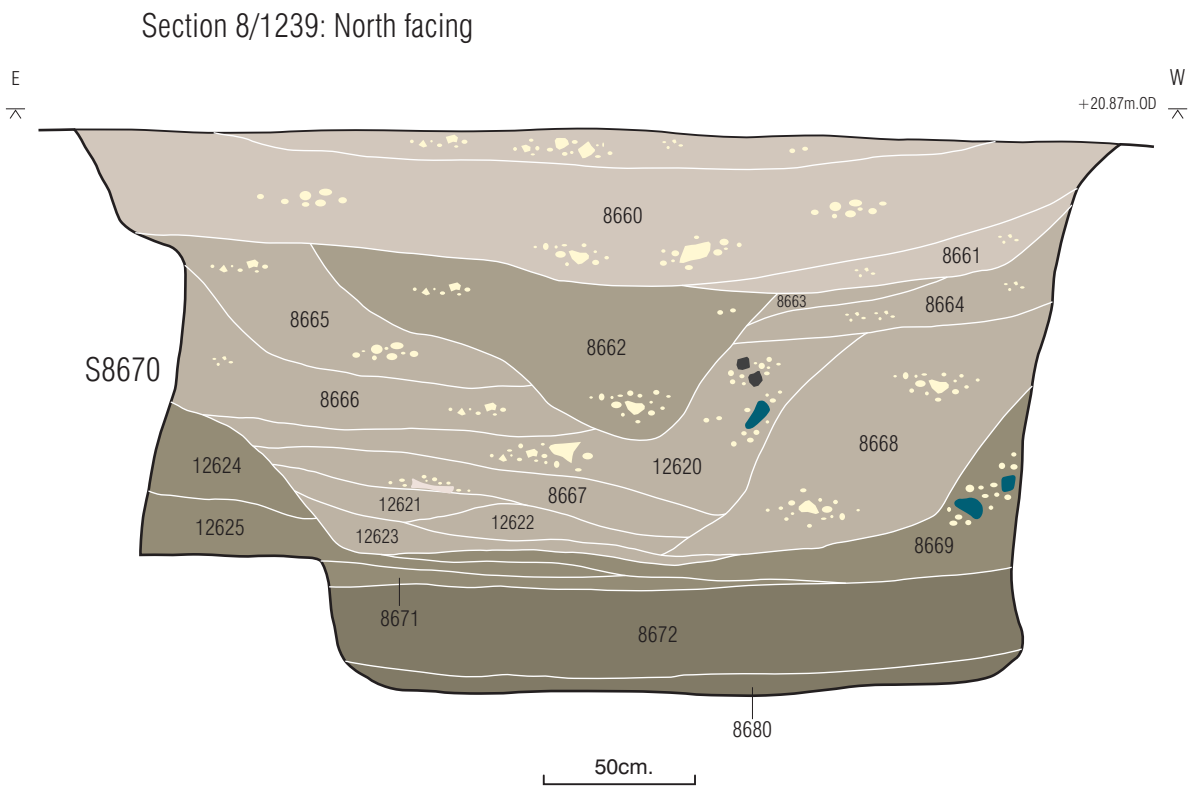


Fig 68. Section through Iron Age pit S8670 (1:25)

Section 8/862 & 863: West facing

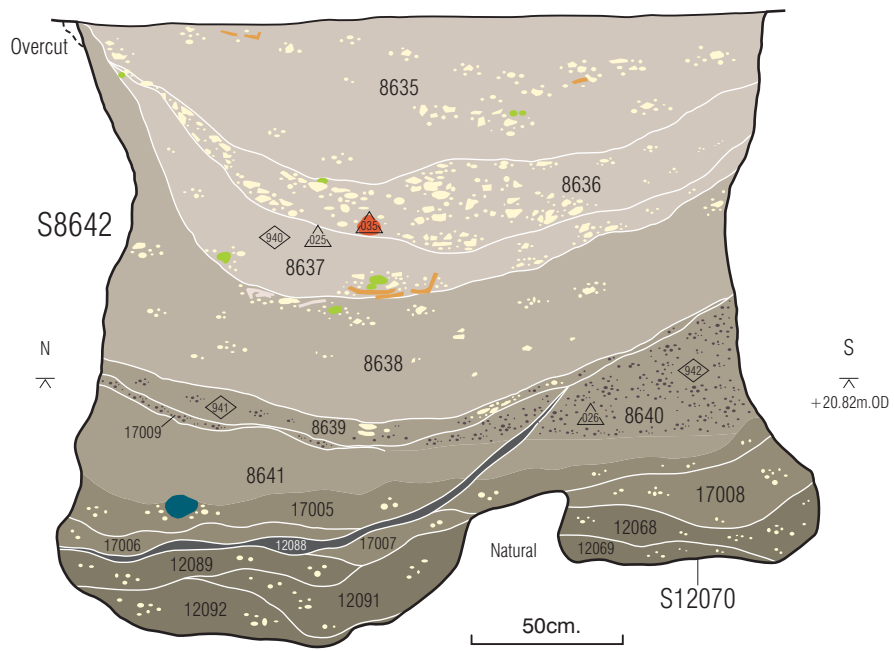


Fig 69. Section through Iron Age pit S8642 (1:25)

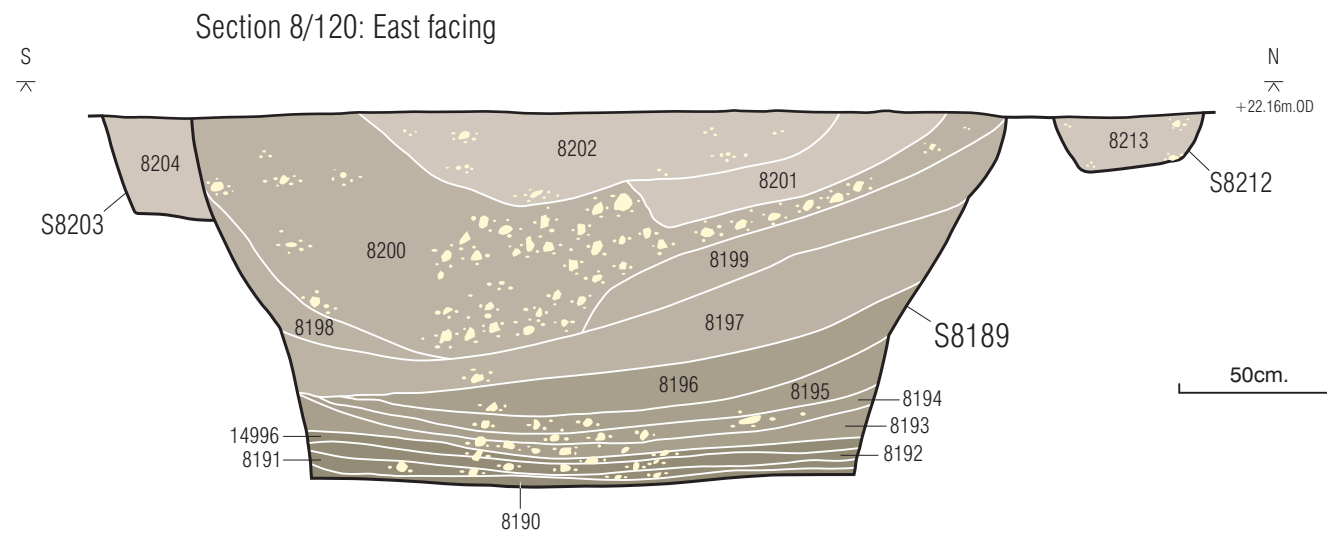


Fig 70. Pit S8189 (1:25)

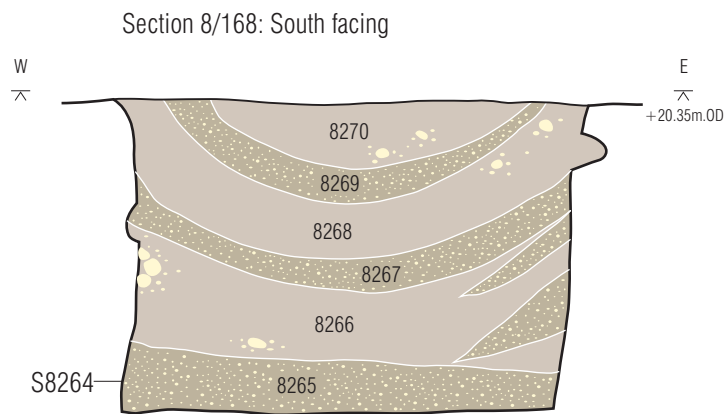
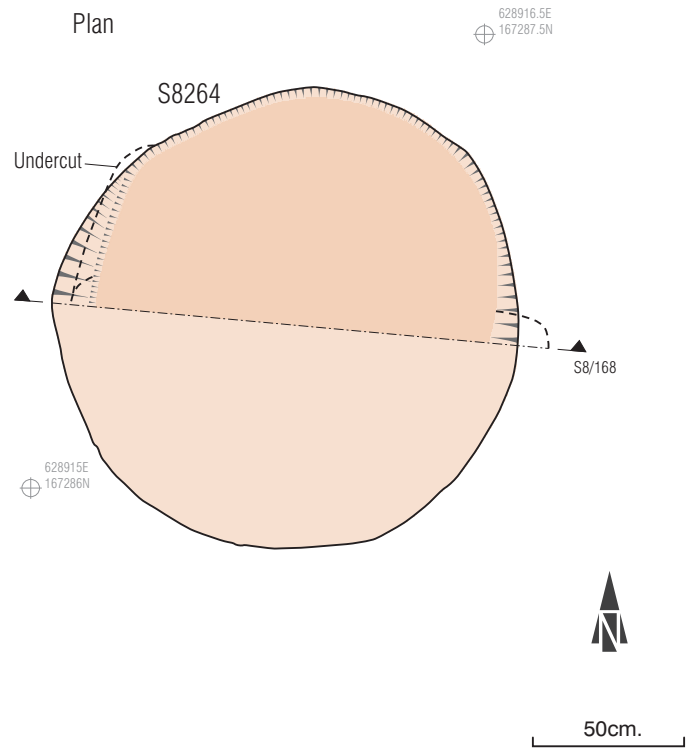


Fig 71. Pit S8264 (1:25)

Section 8/391: East facing

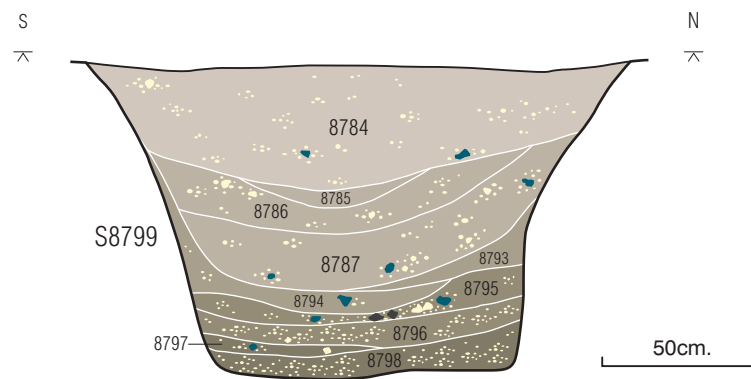


Fig 72. Section through Iron Age pit S8799 (1:25)

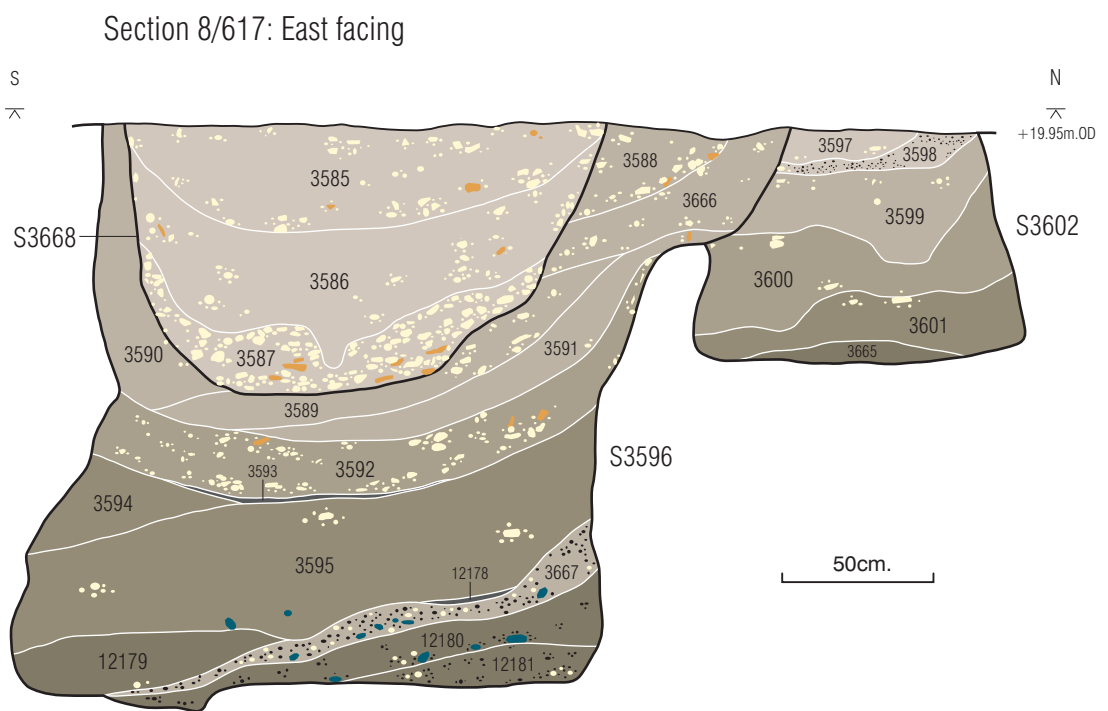


Fig 73. Section through Iron Age pits S3596, S3668 & S3602 (1:25)

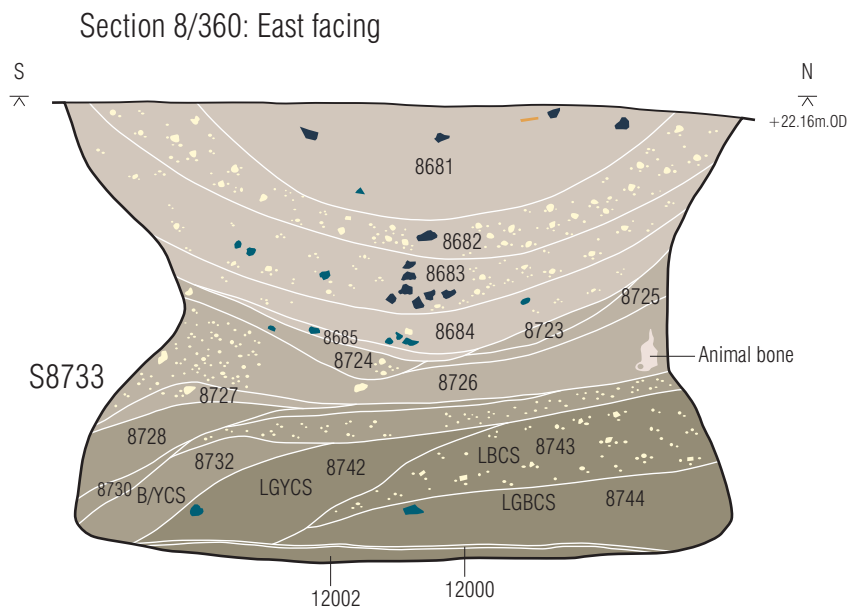
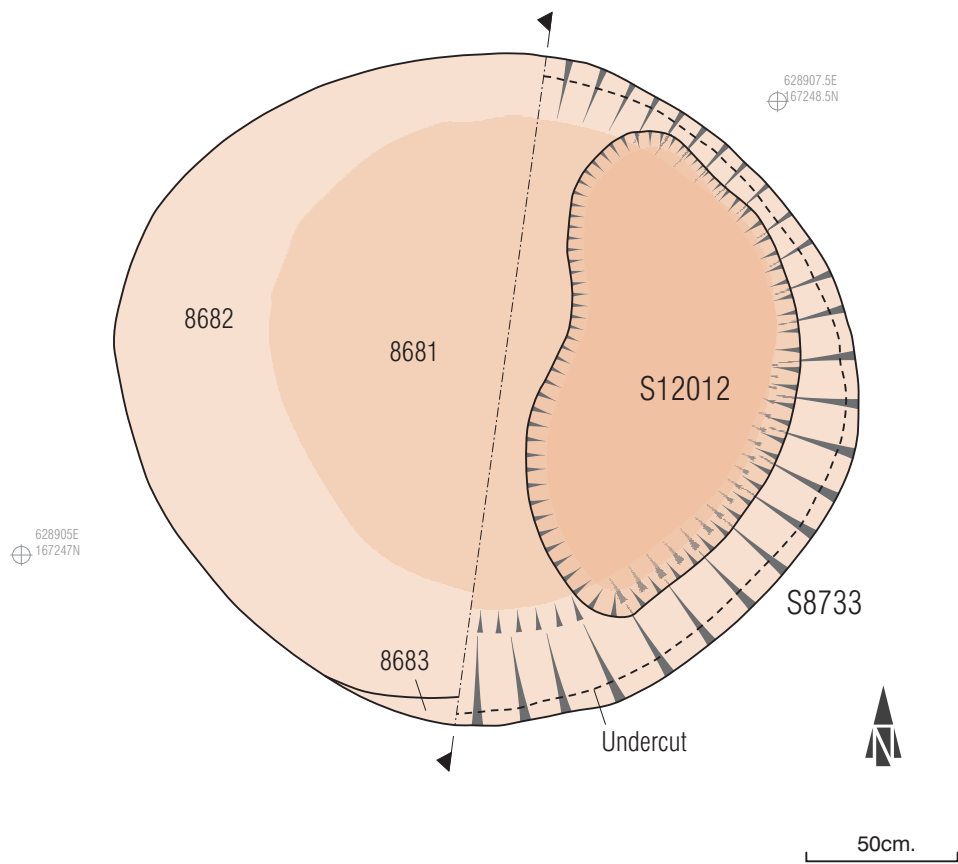


Fig 74. Pit S8733 (1:25)

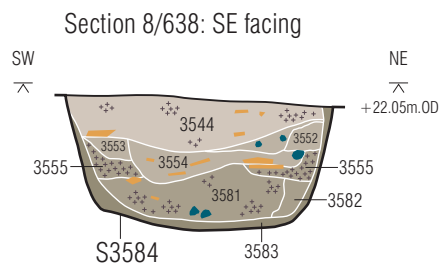
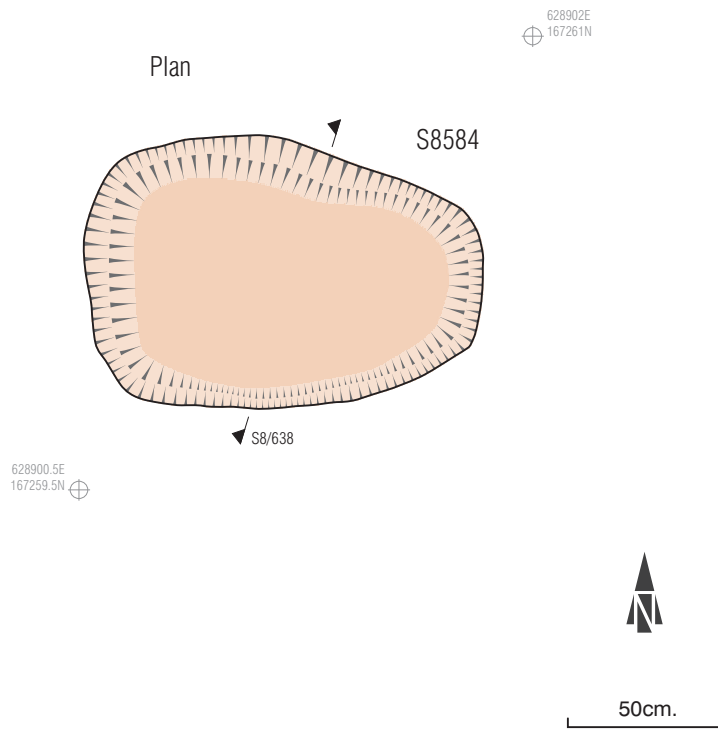


Fig 75. Pit S3584 (1:25)

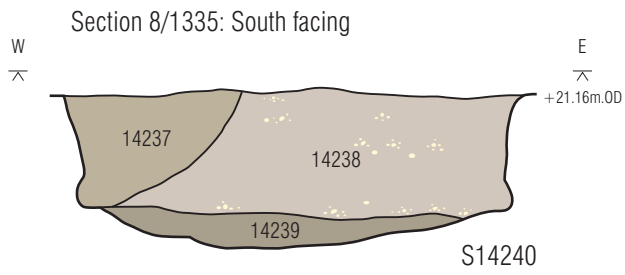
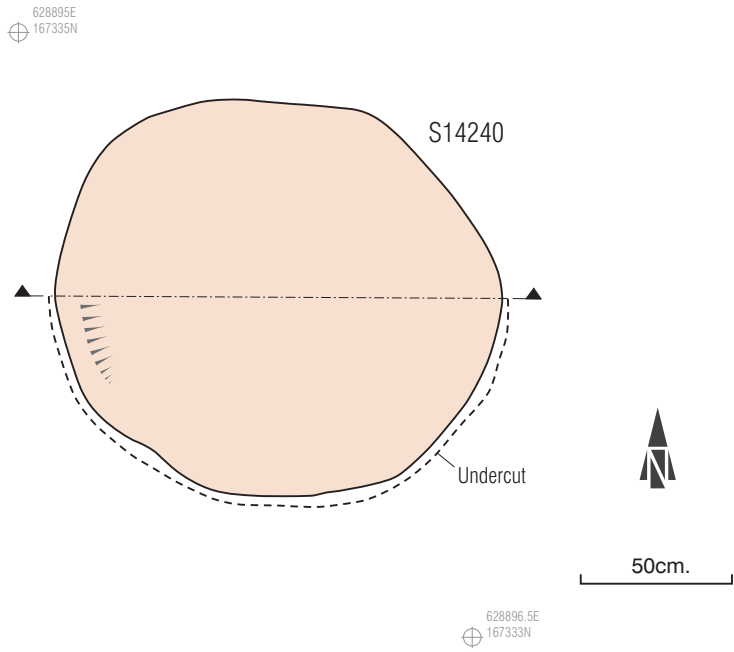


Fig 76. Iron Age pit 14240 (1:25)

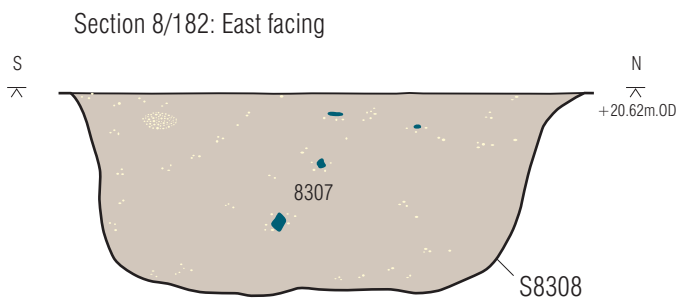
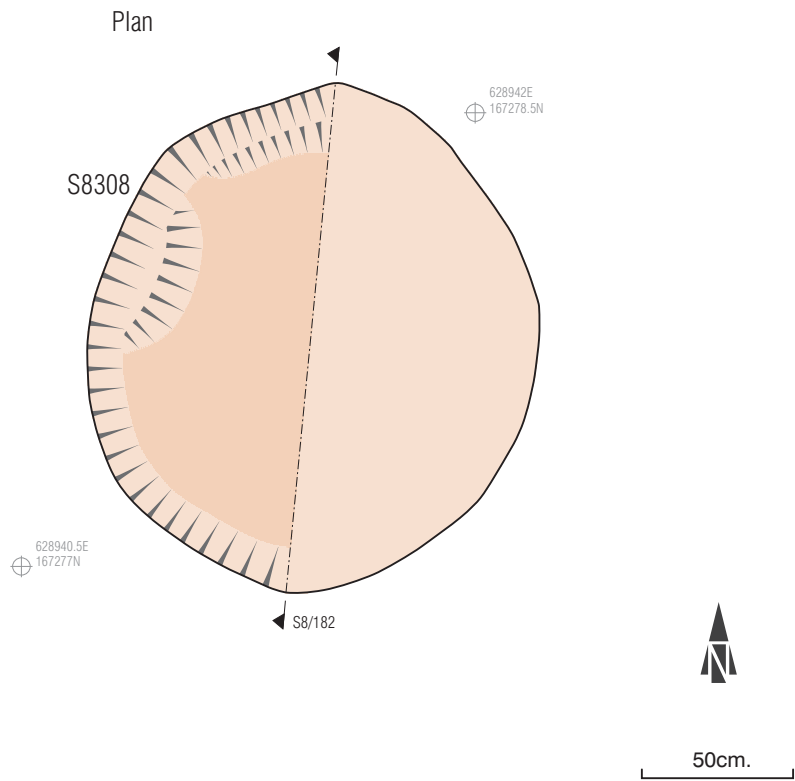


Fig 77. Iron Age pit S8308 (1:25)

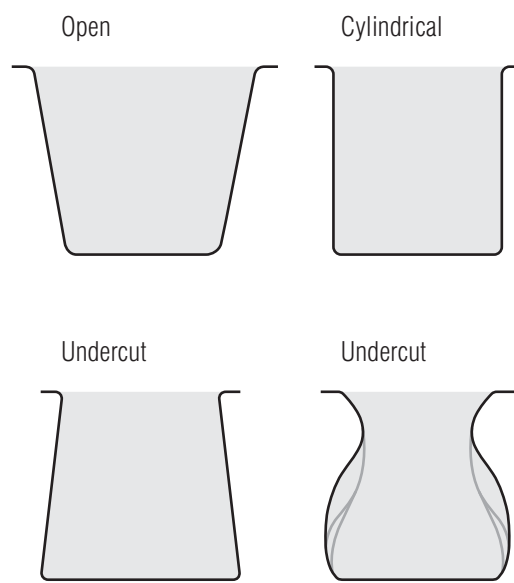
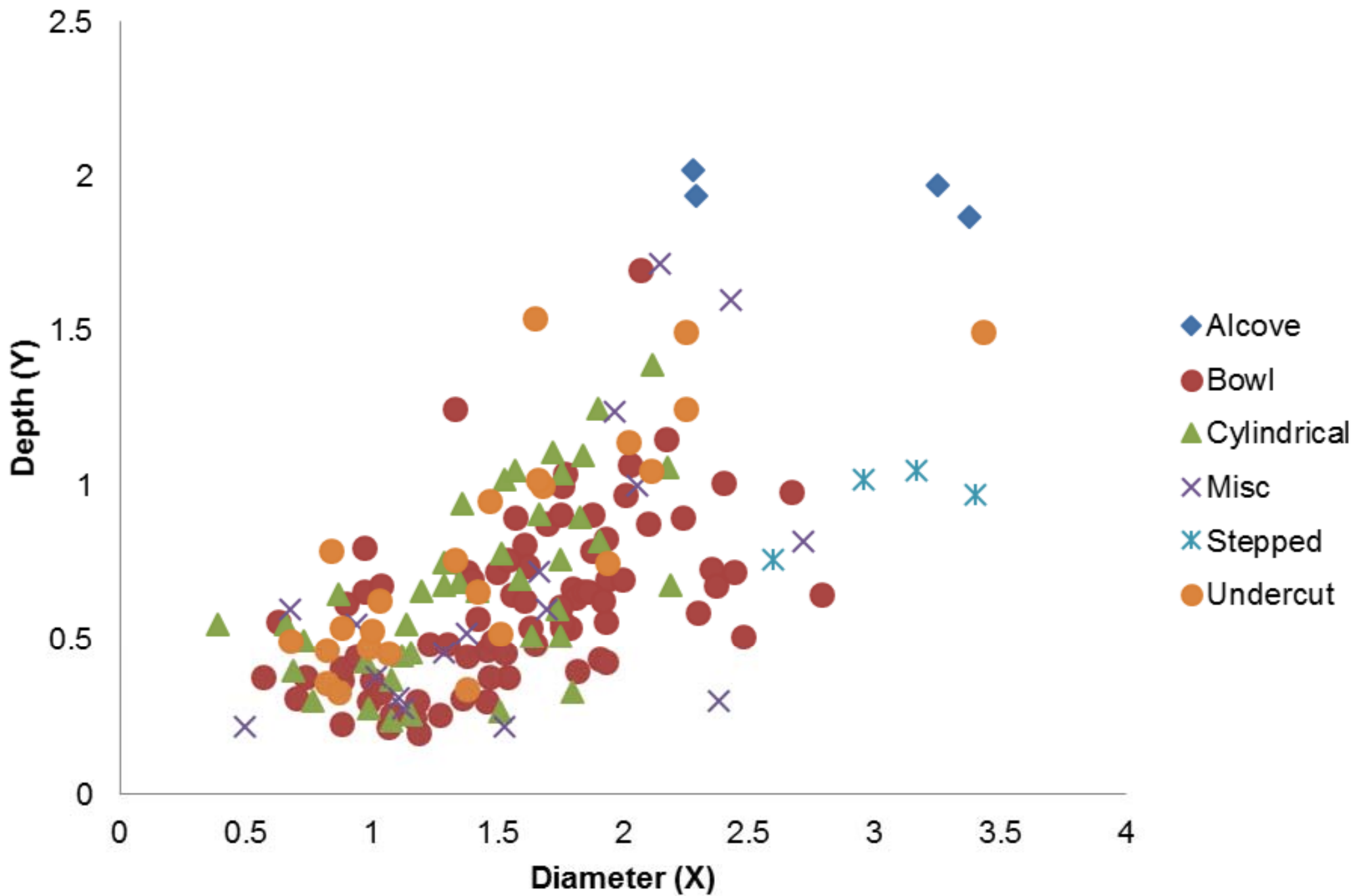
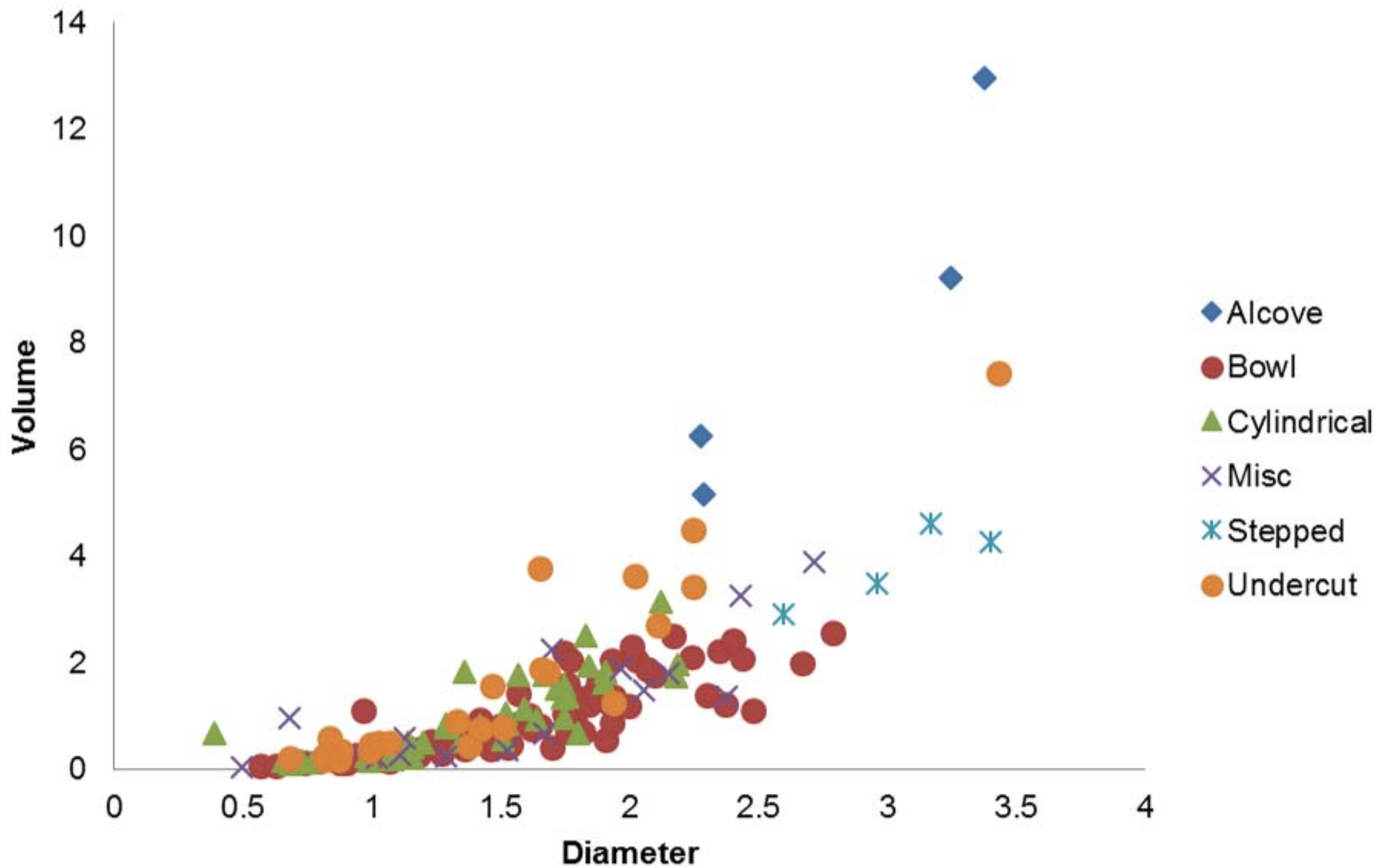


Fig 78. Schematic pit typology

B1



B2



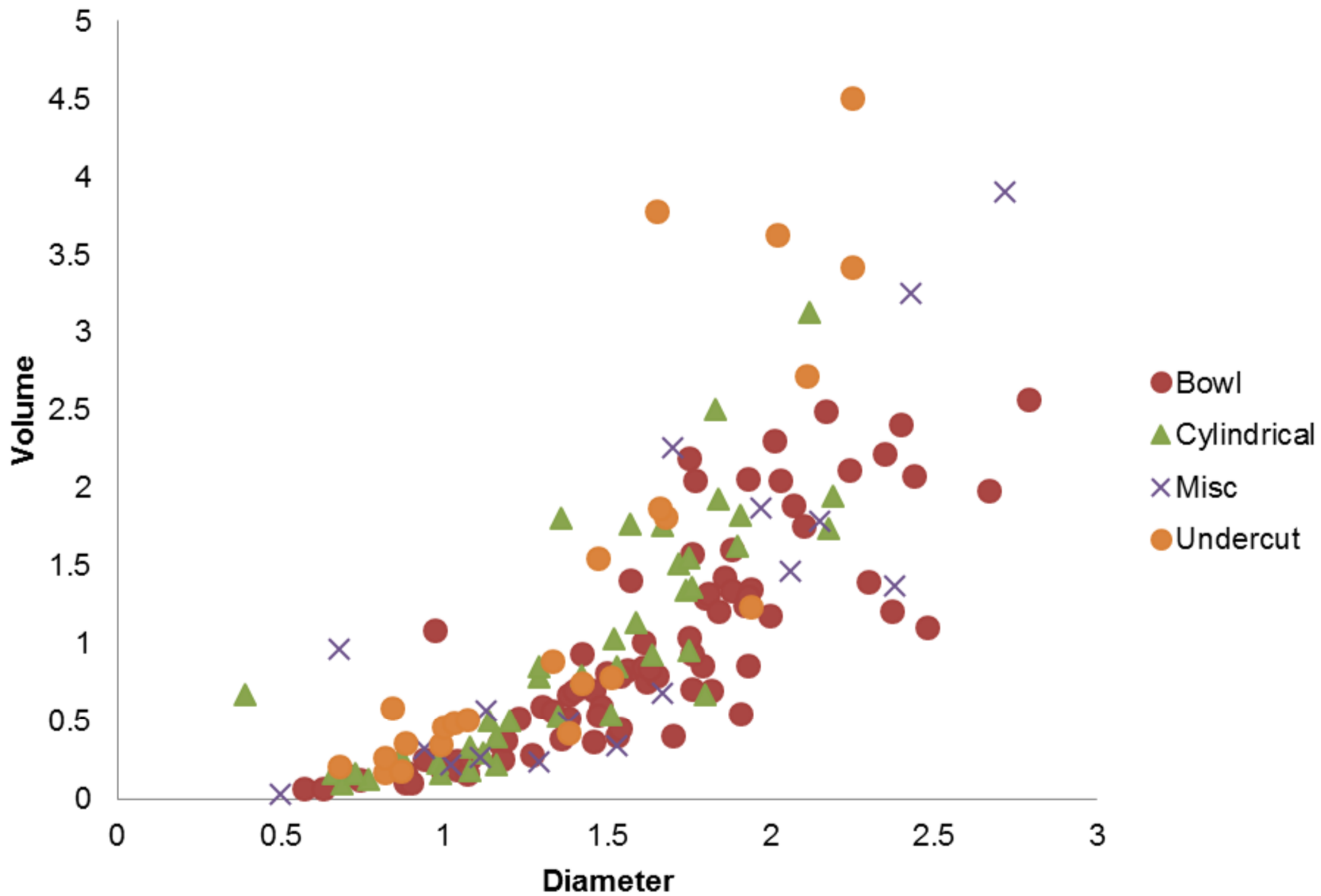
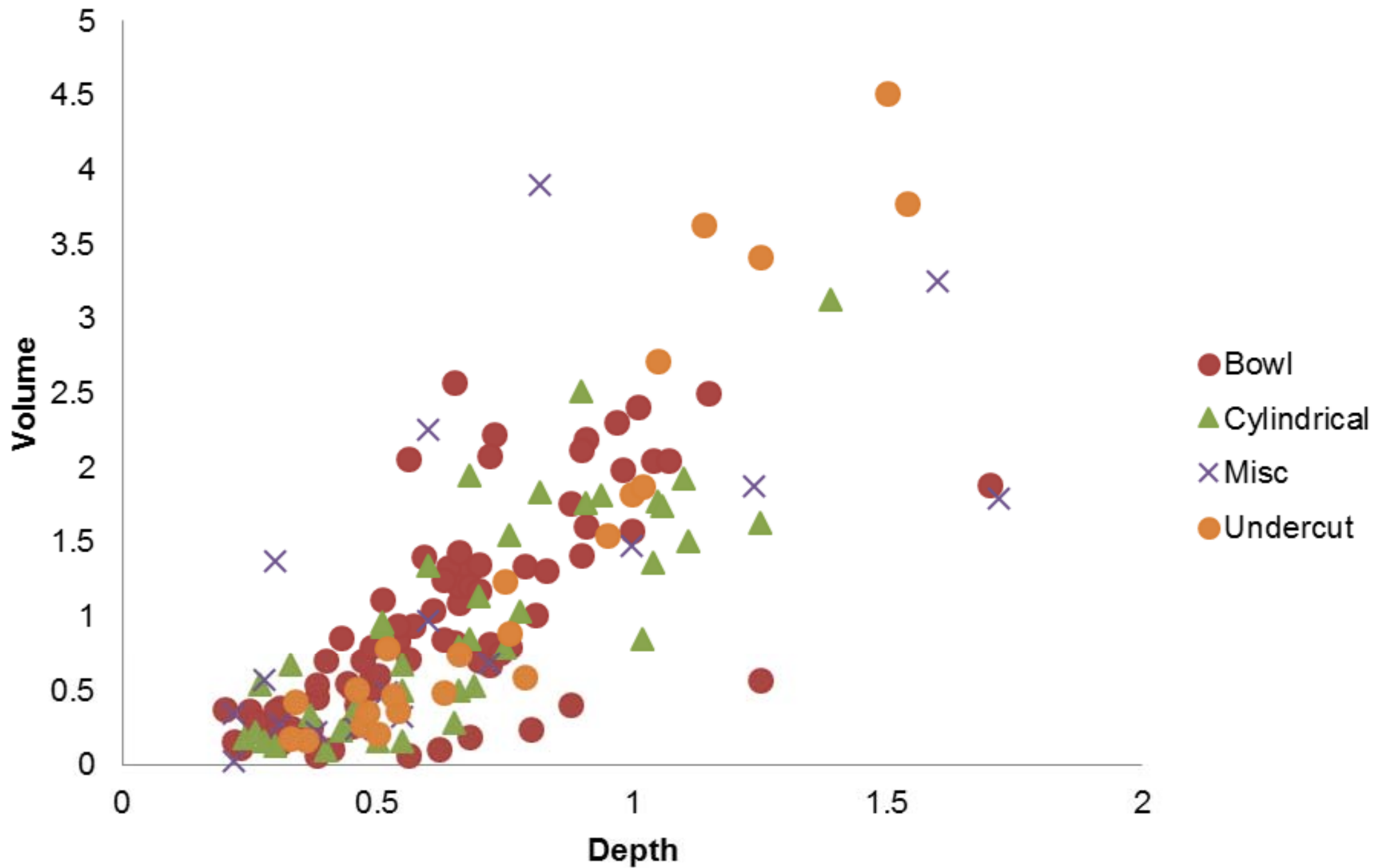


Chart Title



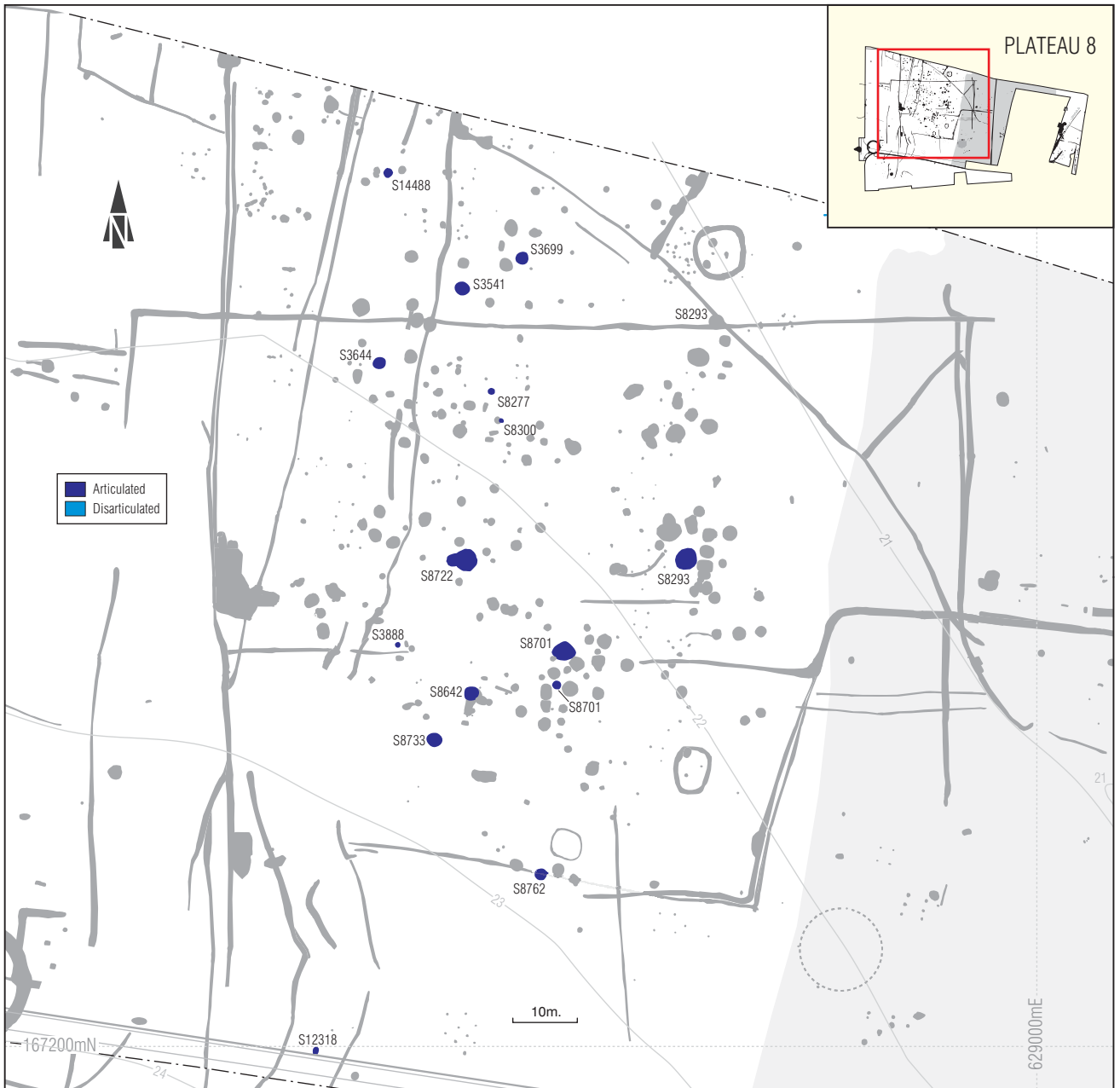


Fig 84. Detail from Plateau 8 showing features containing complete and fragmented loomweights (1:1000)

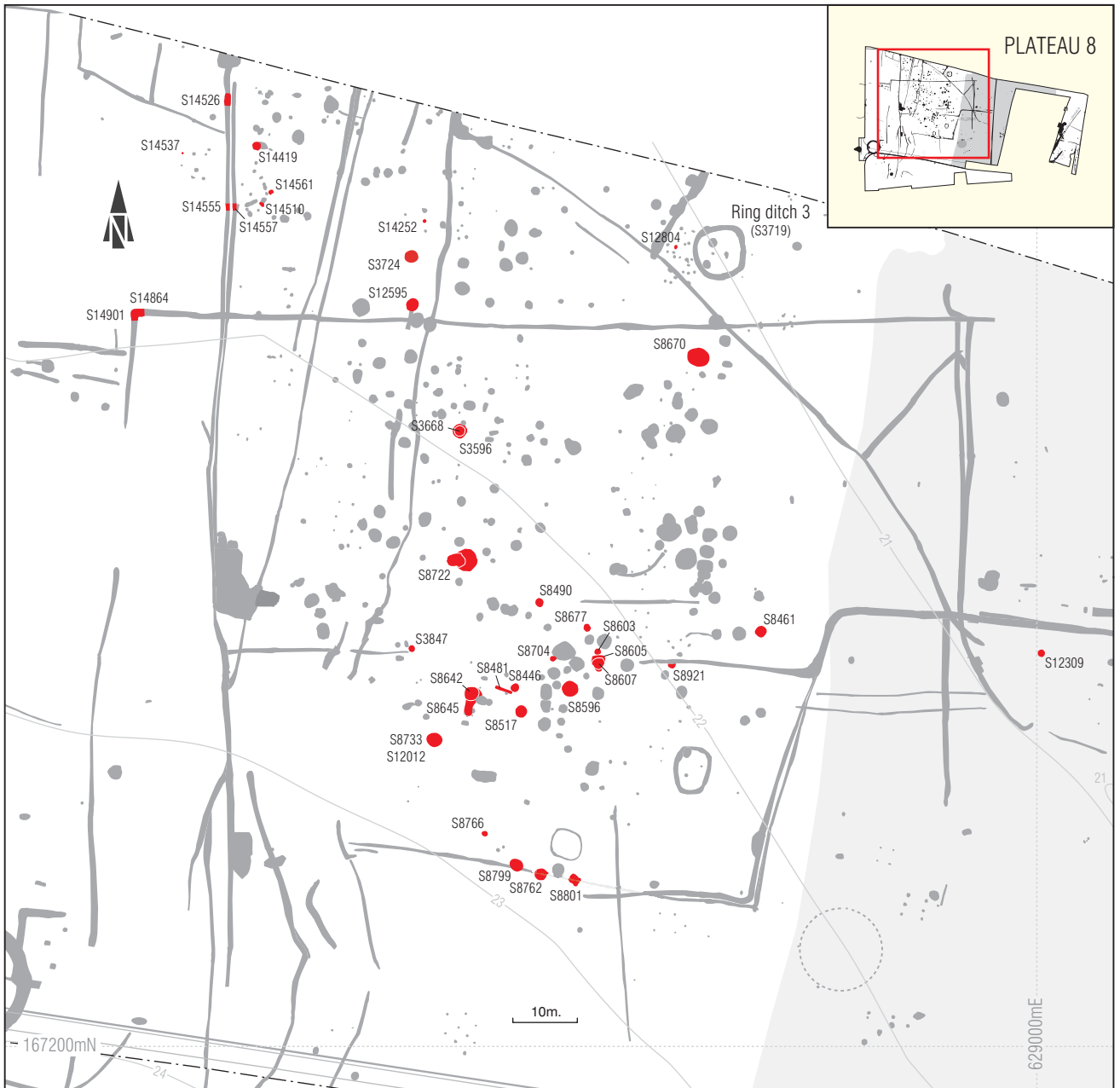


Fig 85. Detail from Plateau 8 showing features containing quern stones (1:1000)

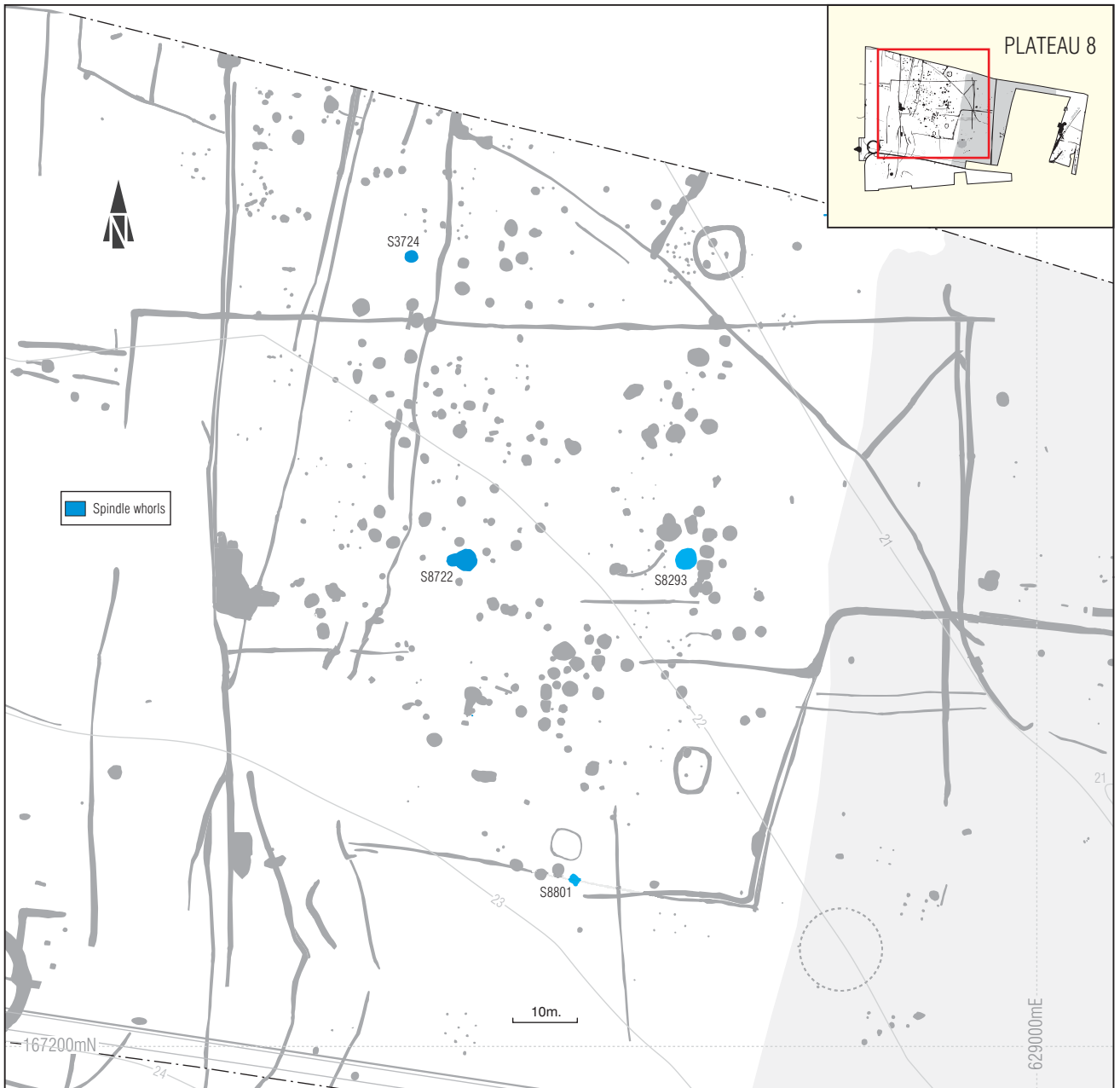


Fig 86. Detail from Plateau 8 showing features containing spindle whorls (1:1000)



Fig 87. Detail from Plateau 8 showing potential round-houses (1:1000)



Fig 88. Distribution of post-hole structures on Plateau 8 (1:2000)

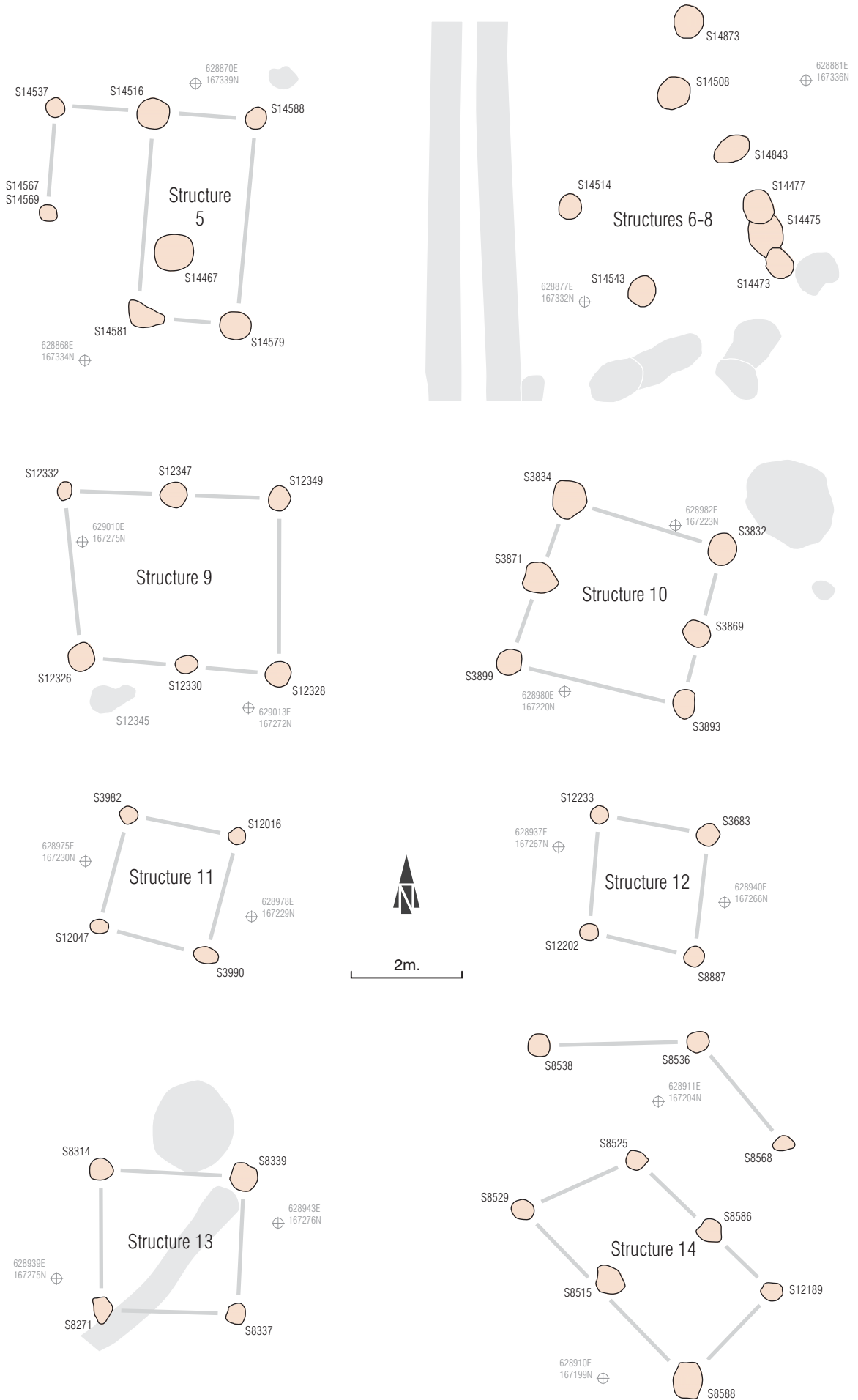


Fig 89. Plateau 8: Structures 5-14 (1:100)

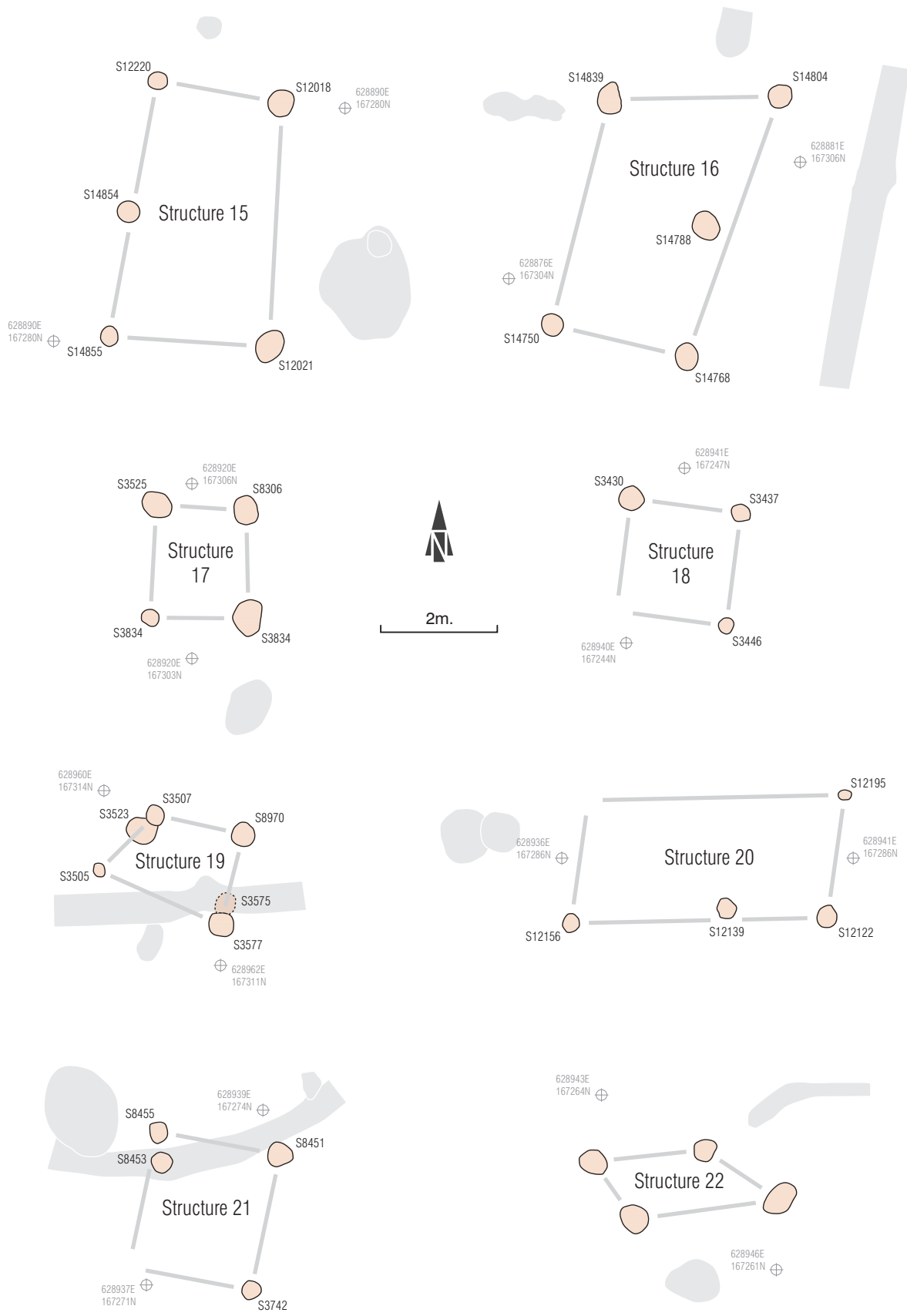


Fig 90. Plateau 8: Structures 15-22 (1:100)

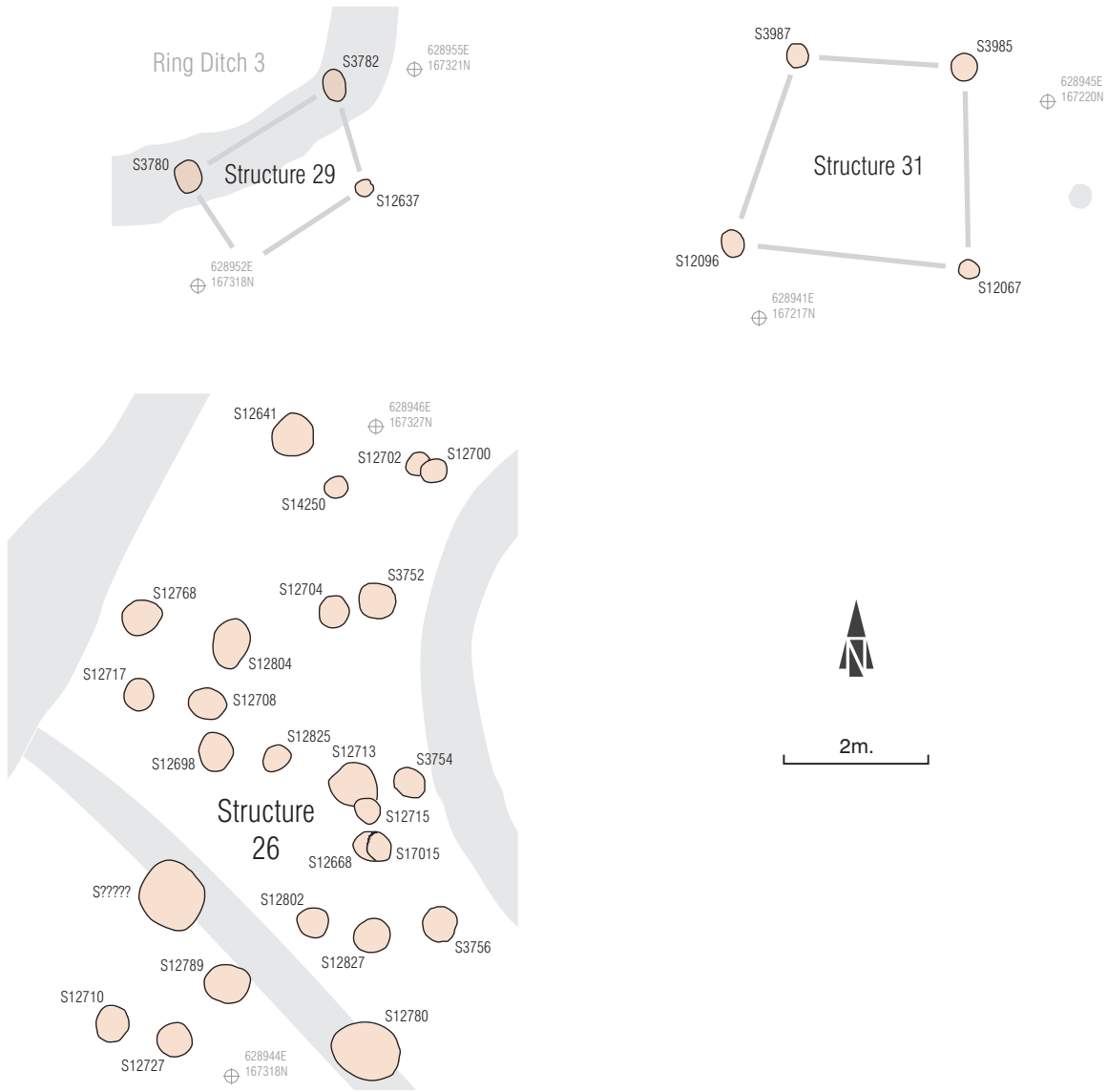


Fig 91. Plateau 8: Structures 29, 31 & 26 (1:100)

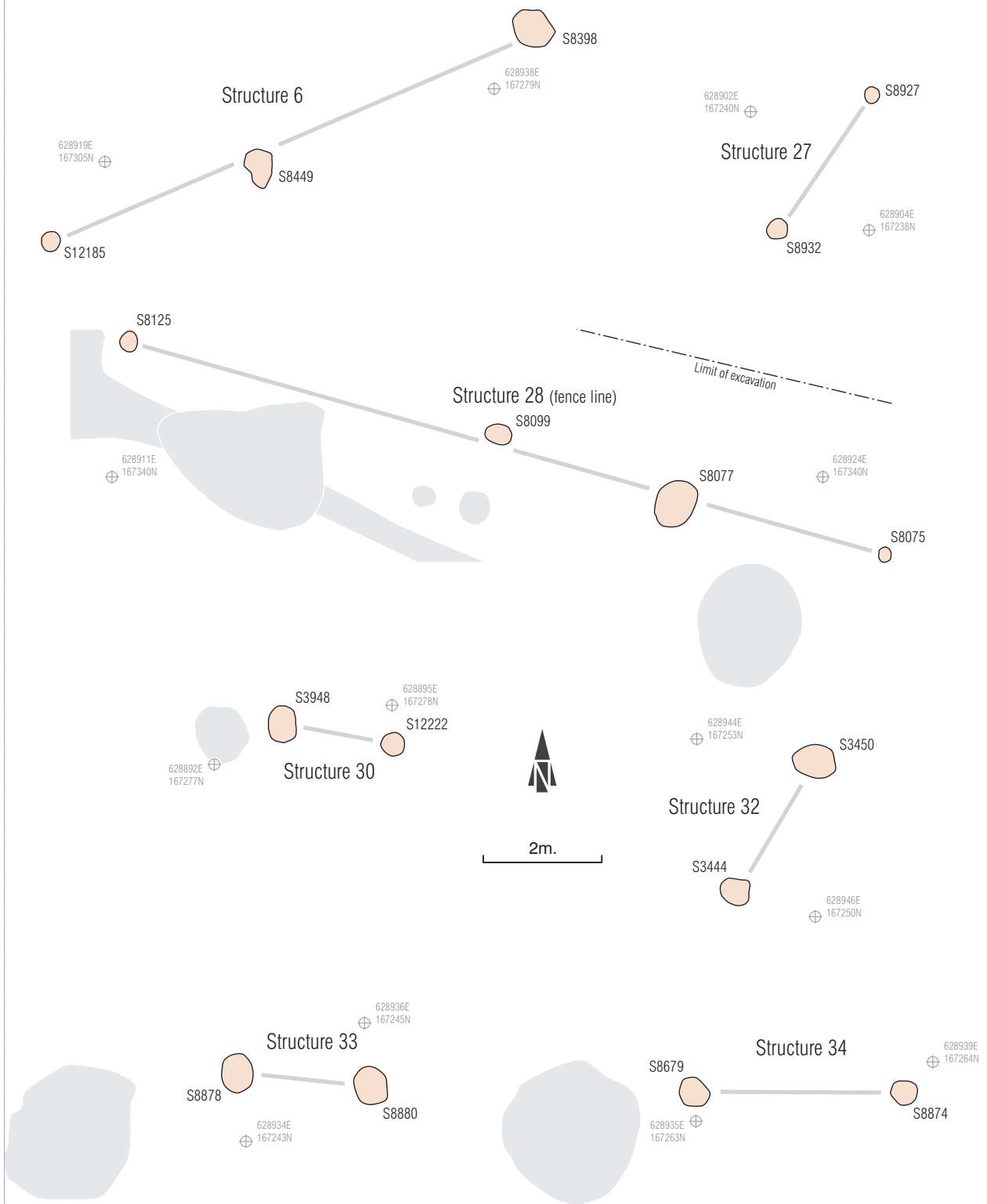


Fig 92. Plateau 8: Structures 6, 27, 28, 30 & 32-34 (1:100)



Fig 93. Detail from Plateau 8 showing Ring Ditches 1-3 (1:1000)

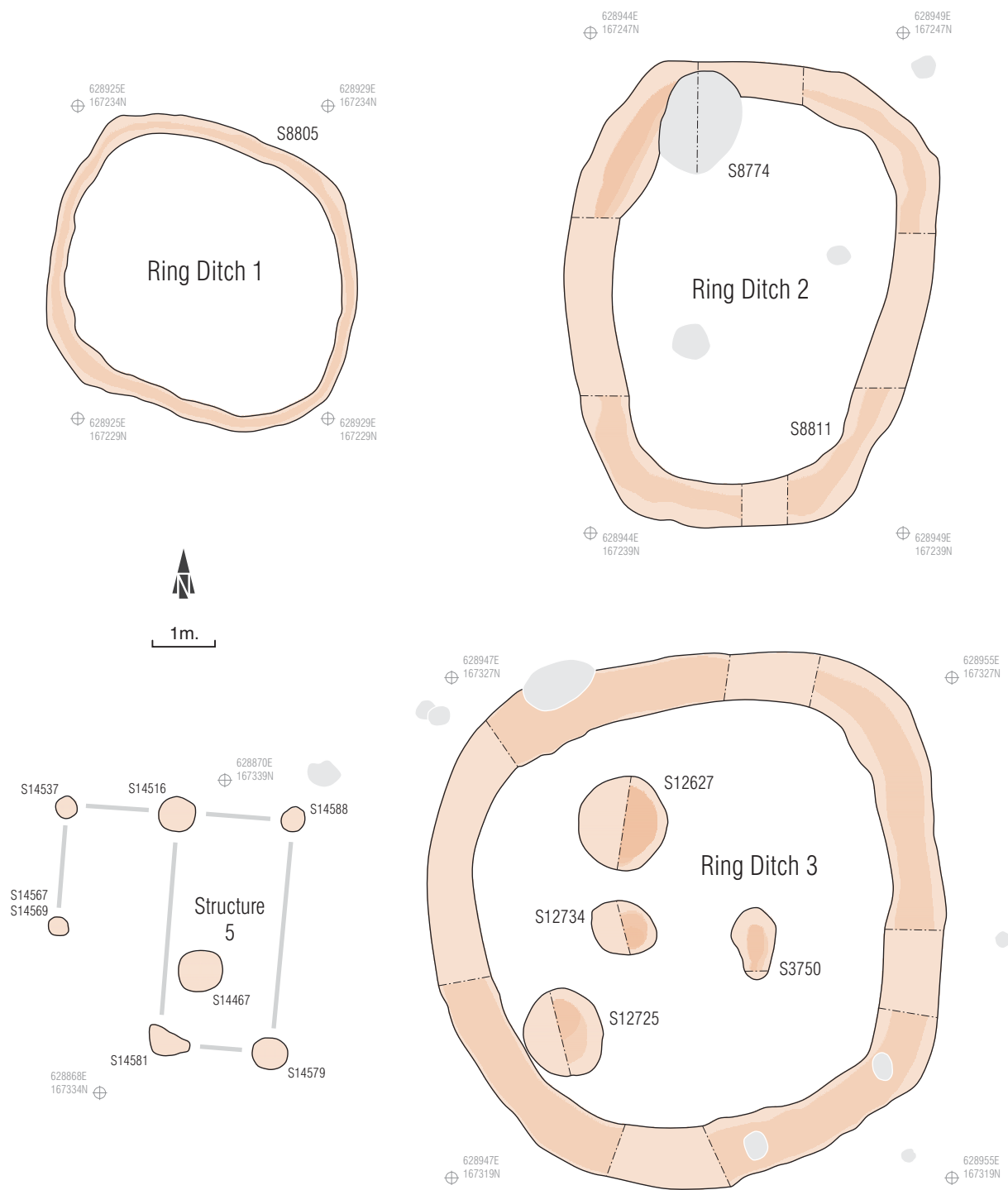


Fig 94. Plateau 8: Ring Ditches 1-3 & Structure 5 (1:100)



Fig 95. Detail from Plateau 8 showing ditch group G8309 (1:1000)

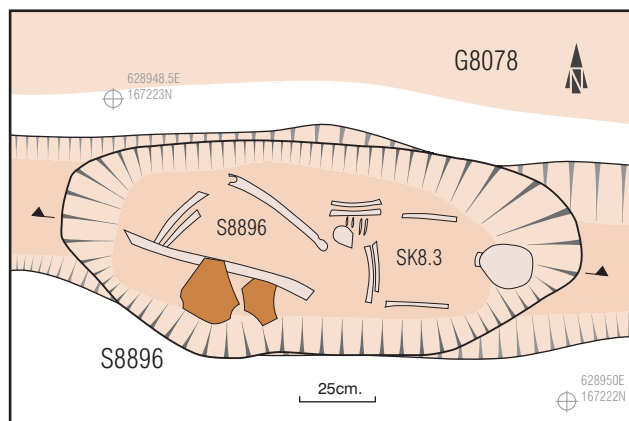


Fig 96. Ditch burial S8896 (1:25)

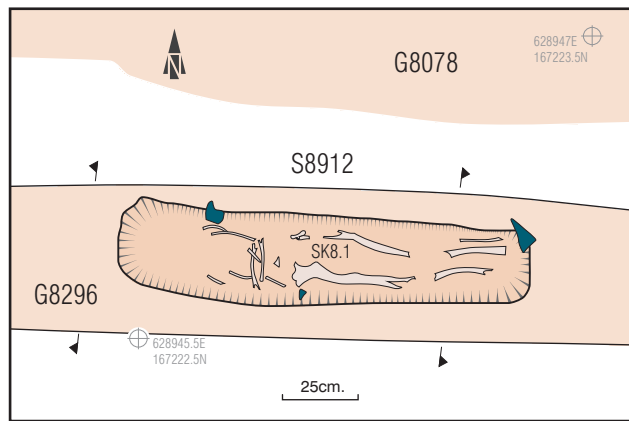


Fig 97. Ditch burial S8912 (1:25)



Fig 98. Detail from Plateau 8 showing features containing deliberately placed pottery (1:1000)

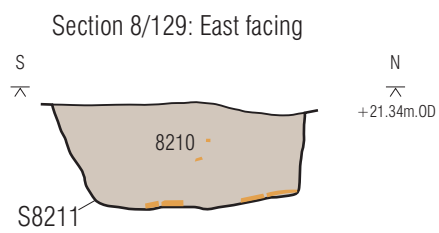
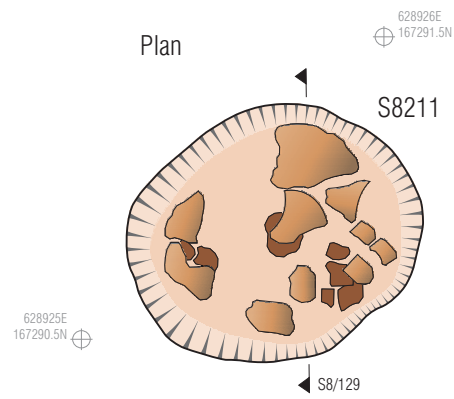


Fig 99. Iron Age pit 8211 (1:25)

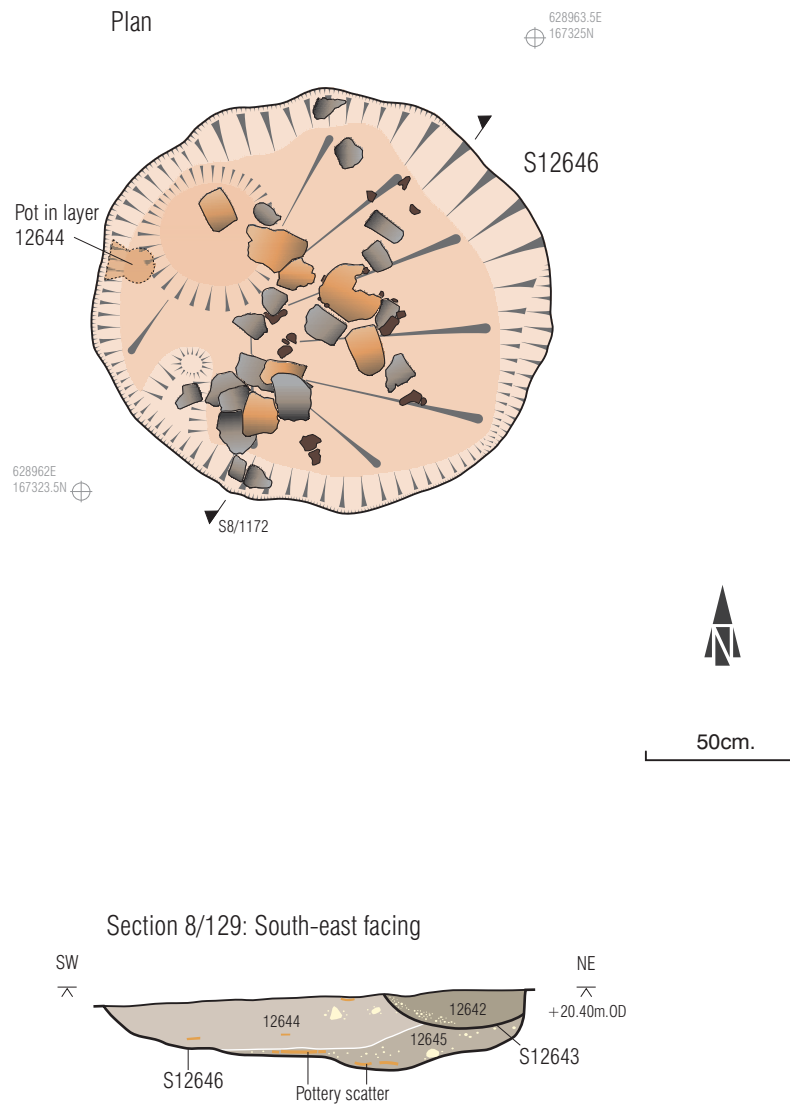


Fig 100. Iron Age pit 12646 (1:25)

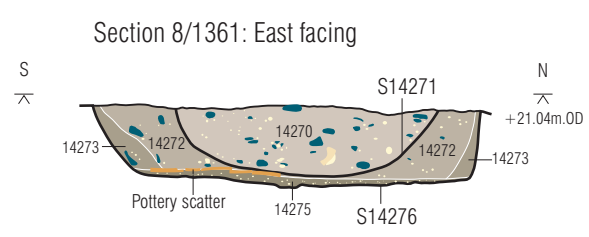
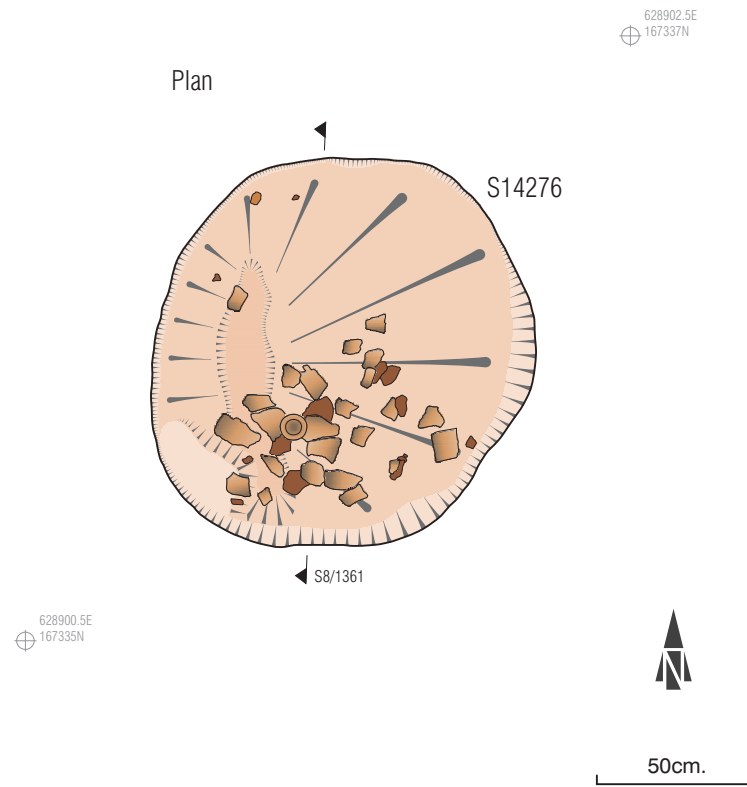


Fig 101. Iron Age pit 14276 (1:25)



Fig 103. Detail from Plateau 8 showing early & middle Iron Age features containing pig bone (1:1000)



Fig 104. Detail from Plateau 8 showing early & middle Iron Age features containing cattle bone (1:1000)

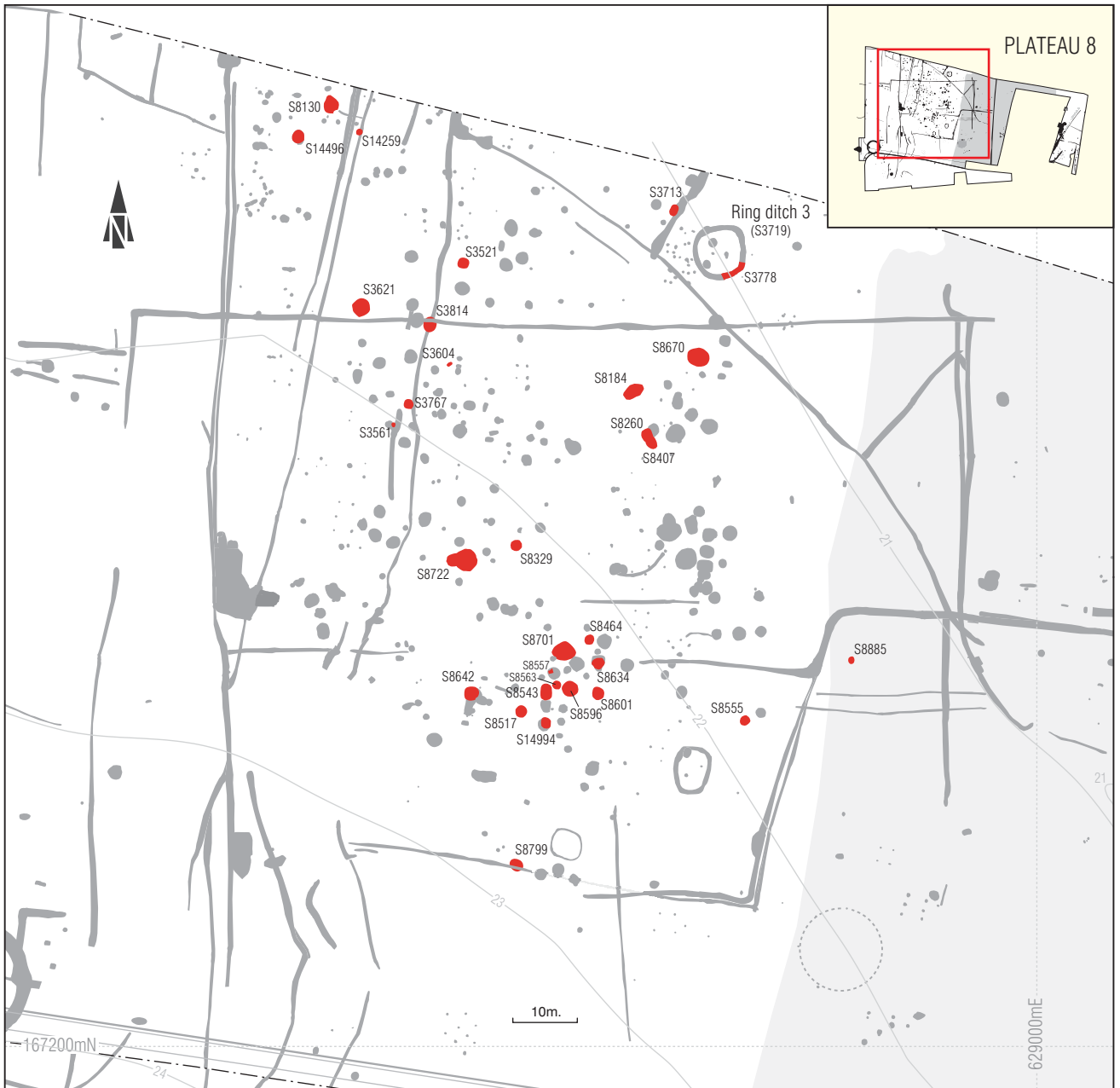


Fig 105. Detail from Plateau 8 showing early & middle Iron Age features containing horse bone (1:1000)



Fig 106. Detail from Plateau 8 showing early & middle Iron Age features containing articulated & disarticulated dog bone (1:1000)



Fig 107. Detail from Plateau 8 showing early & middle Iron Age features containing hare & deer bone (1:1000)

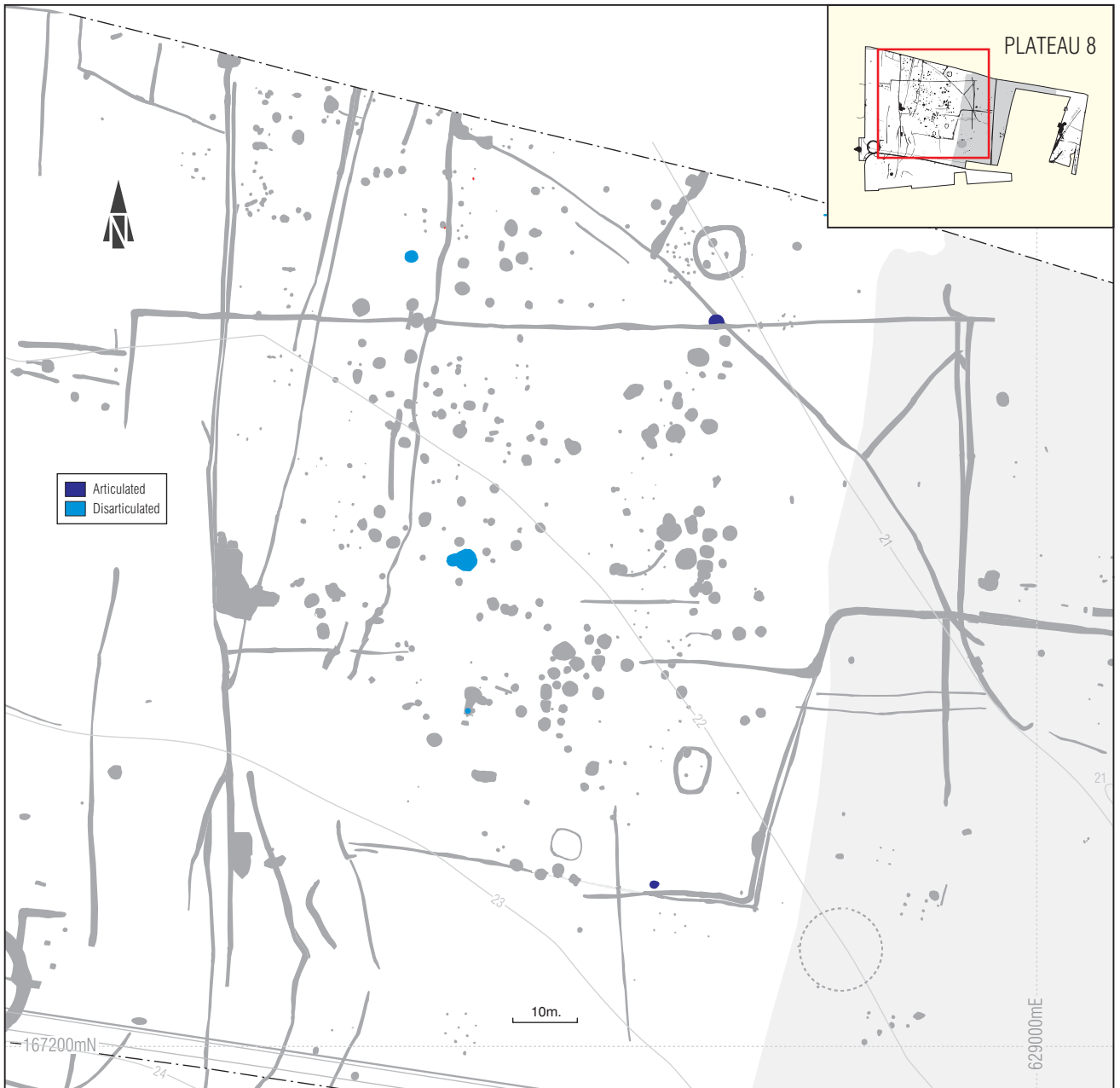


Fig 108. Detail from Plateau 8 showing features containing articulated & disarticulated human bone within pits/post-holes (1:1000)

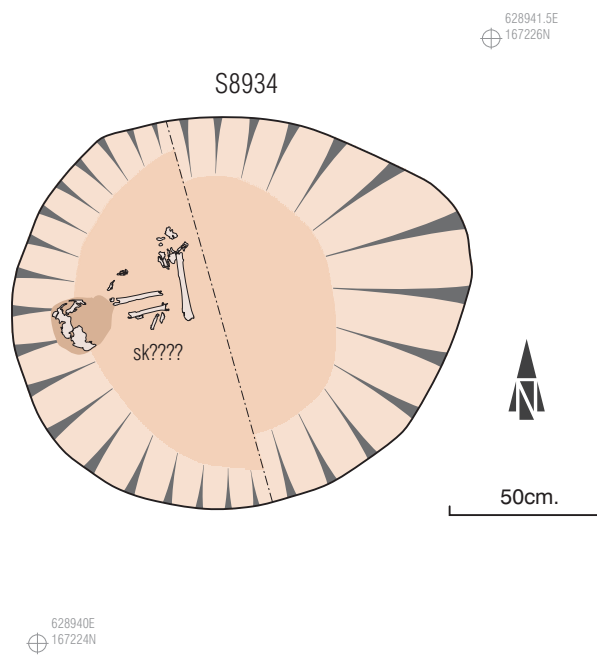


Fig 109. Pit burial S8934 (1:25)



Fig 110. Detail from Plateau 8 showing location of pit S8885 (1:1000)

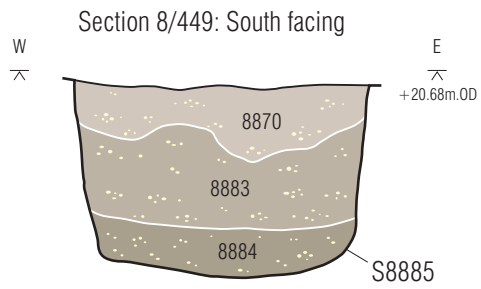
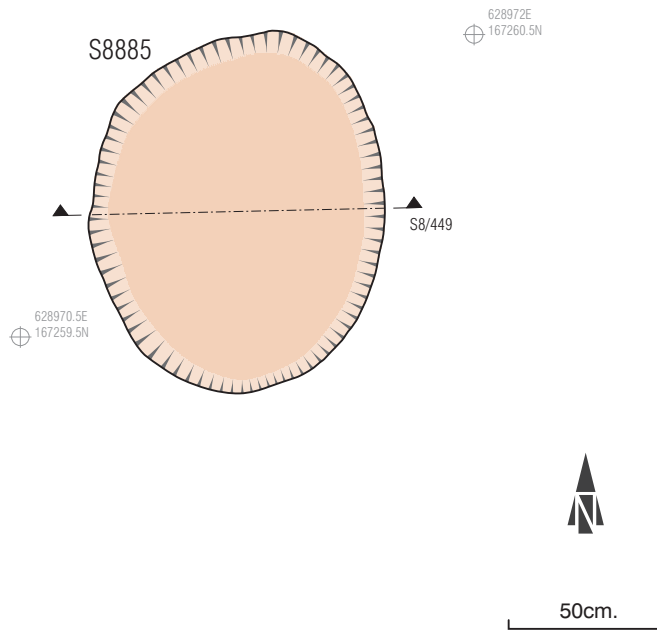


Fig 111. Iron Age pit 8885 (1:25)



Fig 111a. Early to Middle Iron Age activity on the eastern side of the valley (1:1000)

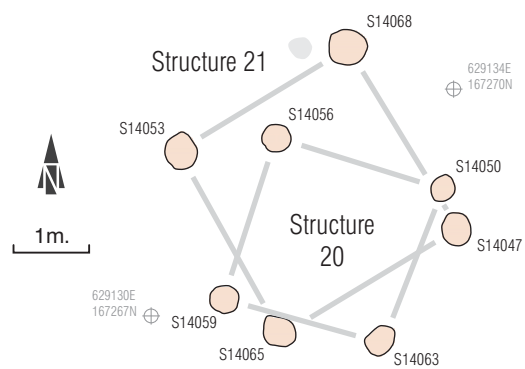


Fig 112. Plateau 8: Structures 32 & 33 (1:100)

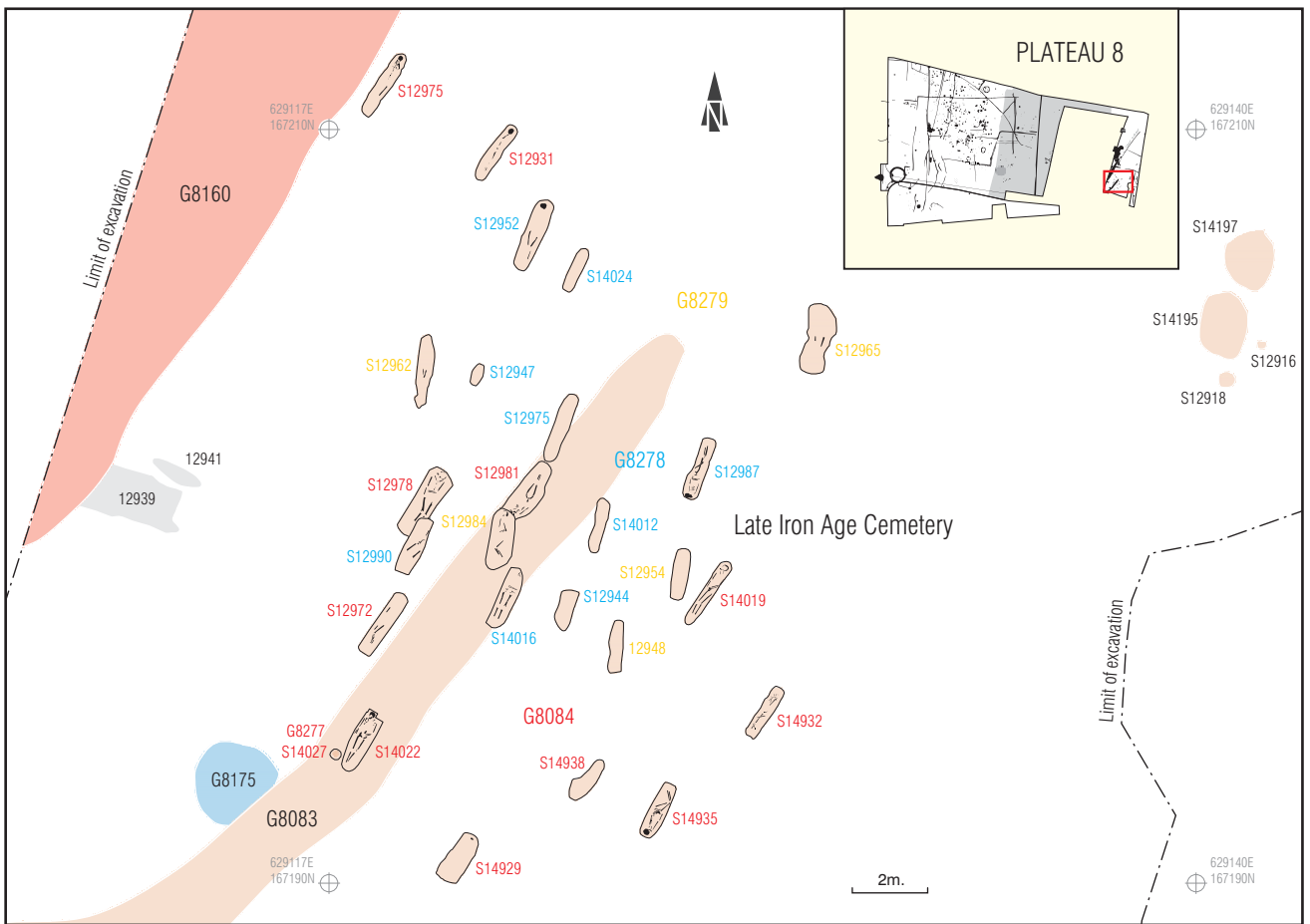


Fig 113. Late Iron Age cemetery on Plateau 8 (1:200)

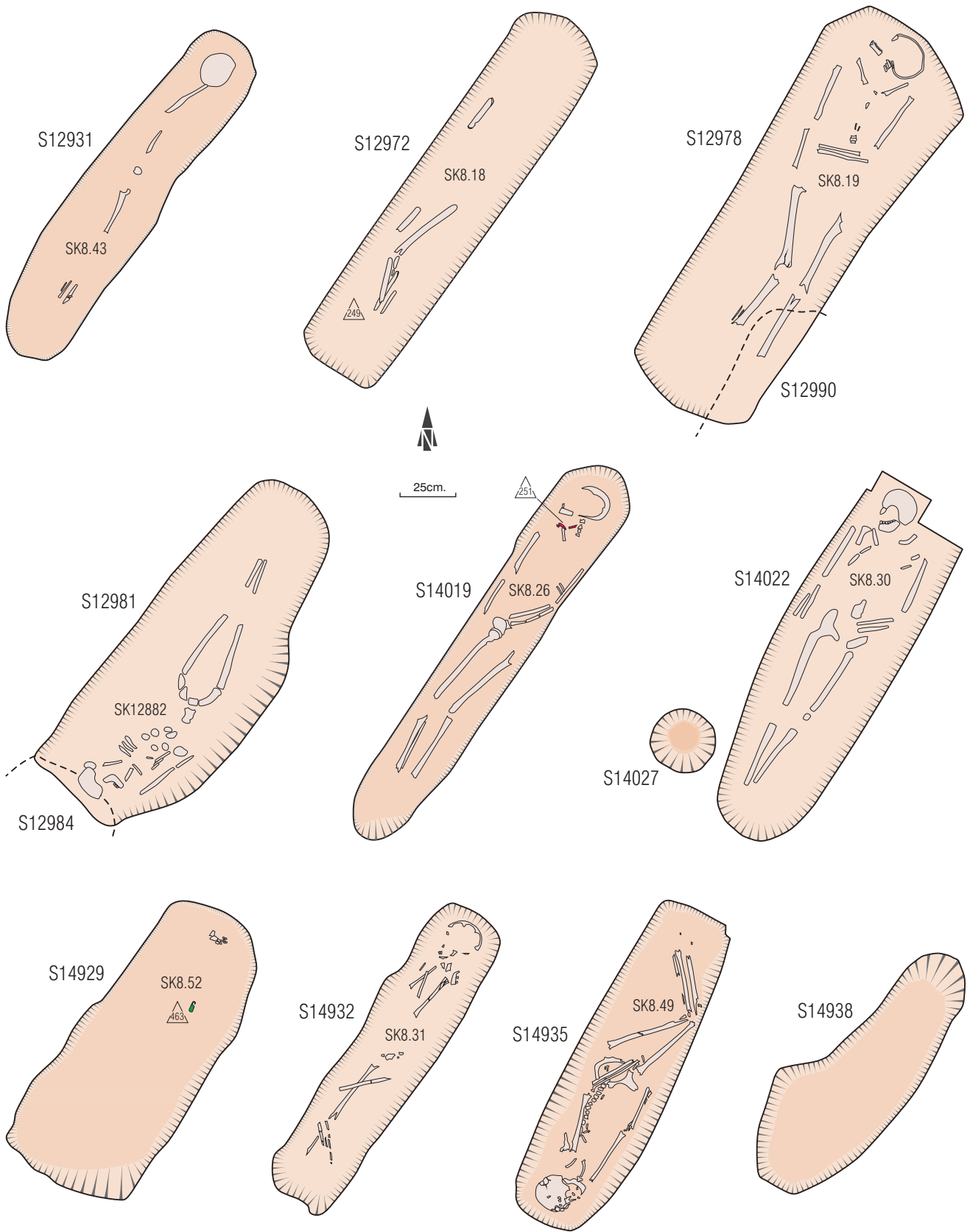


Fig 114. Graves G8084 in Mid-Late Iron Age cemetery (1:25)

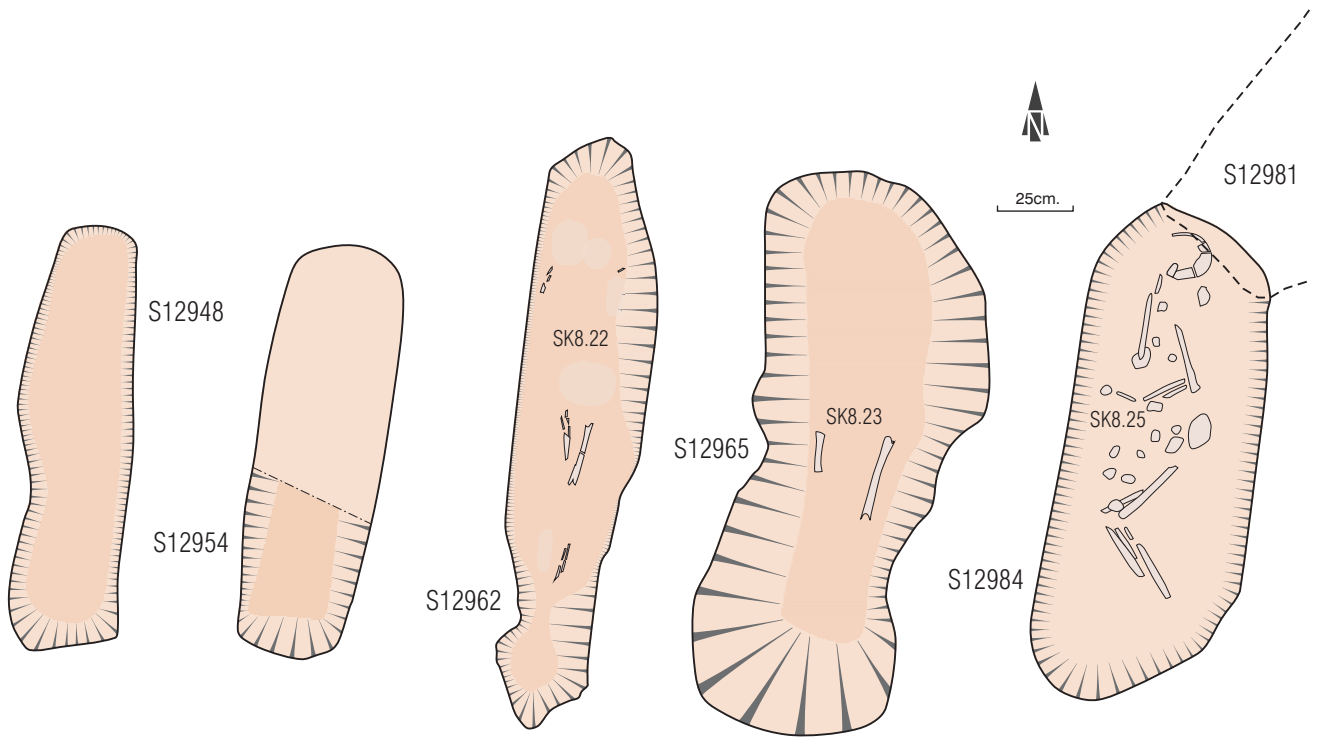


Fig 115. Graves G8279 in Mid-Late Iron Age cemetery (1:25)

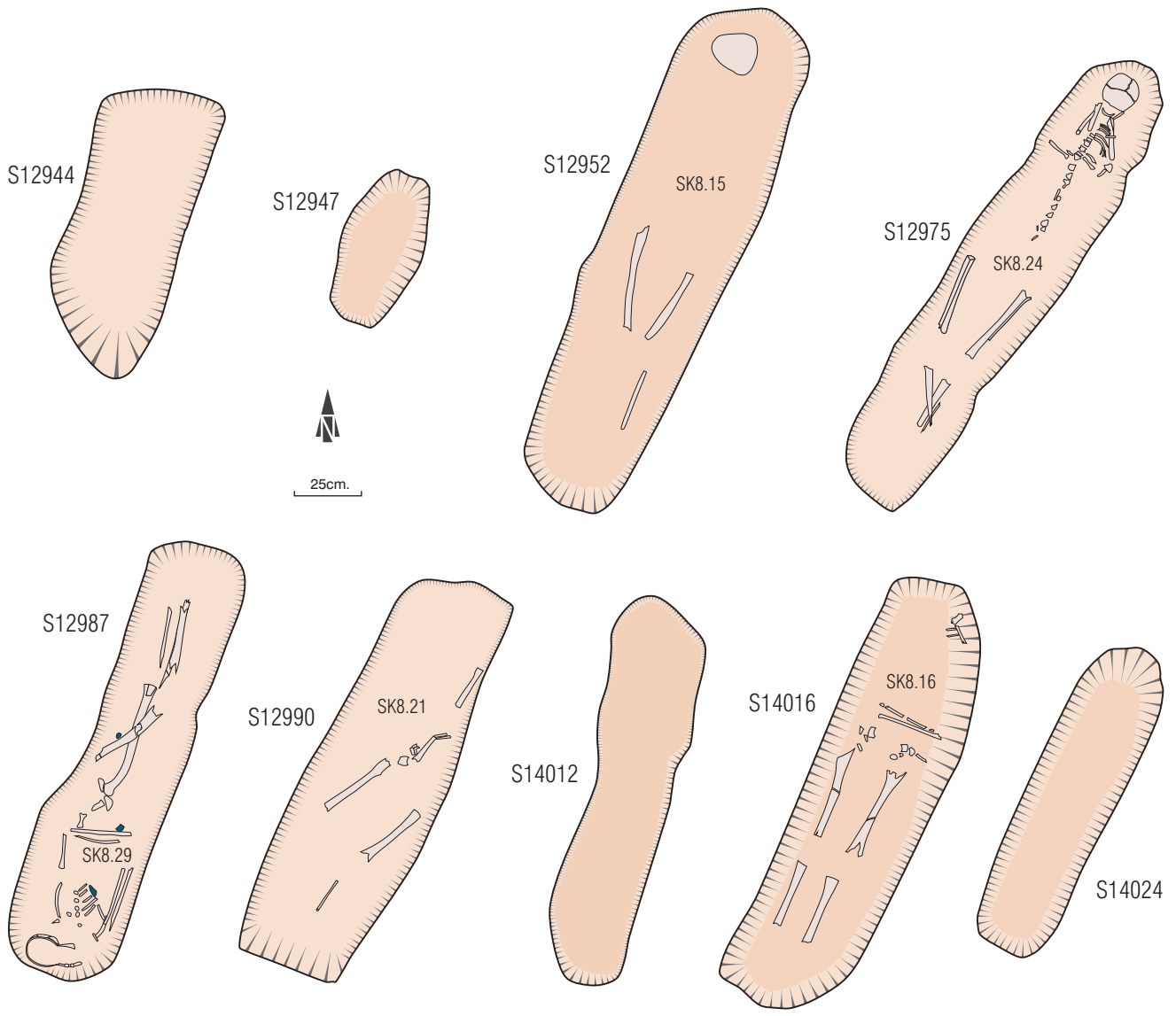


Fig 116. Graves G8278 in Mid-Late Iron Age cemetery (1:25)

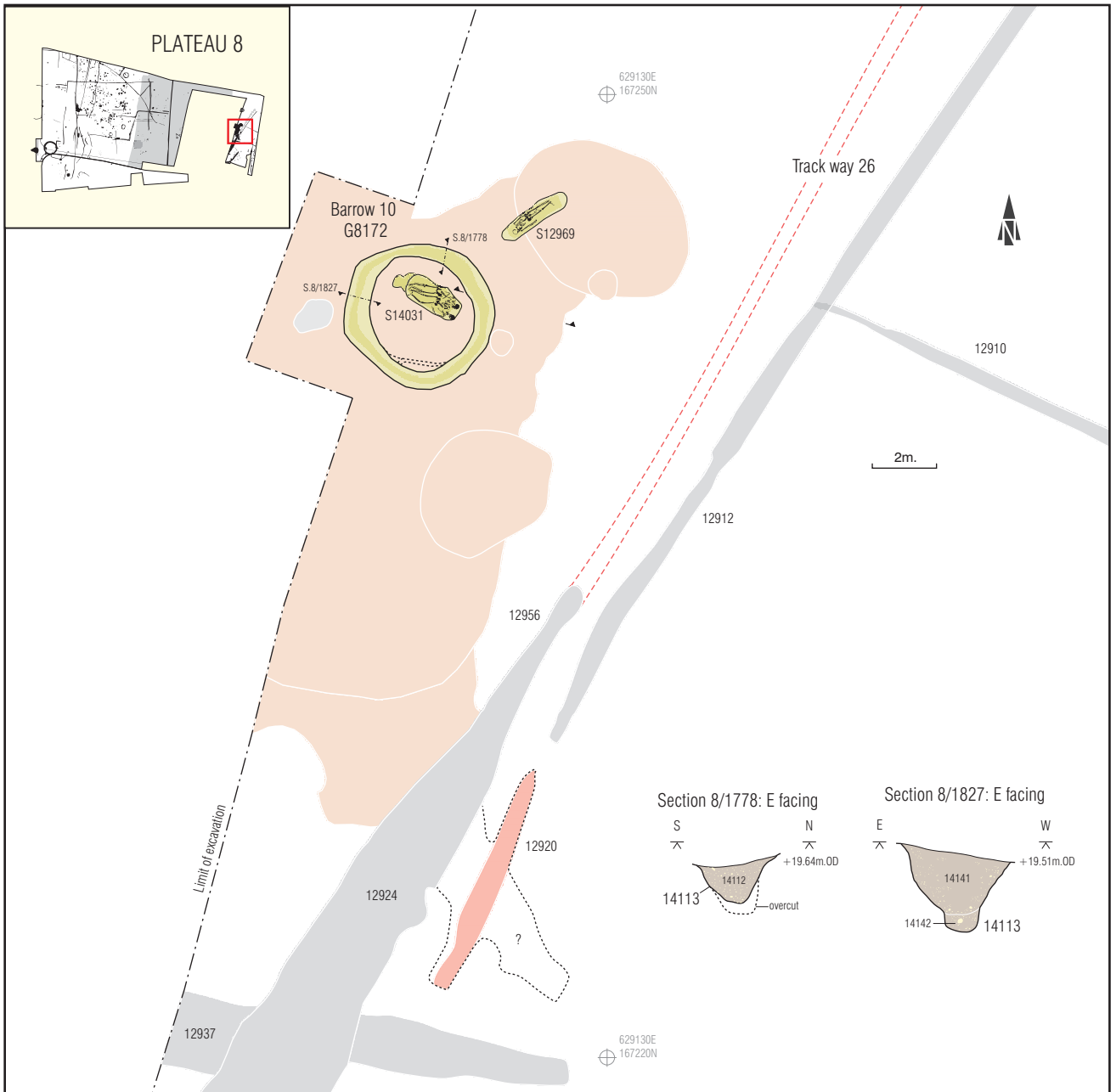


Fig 117. Barrow 10 on Plateau 8 (1:200)

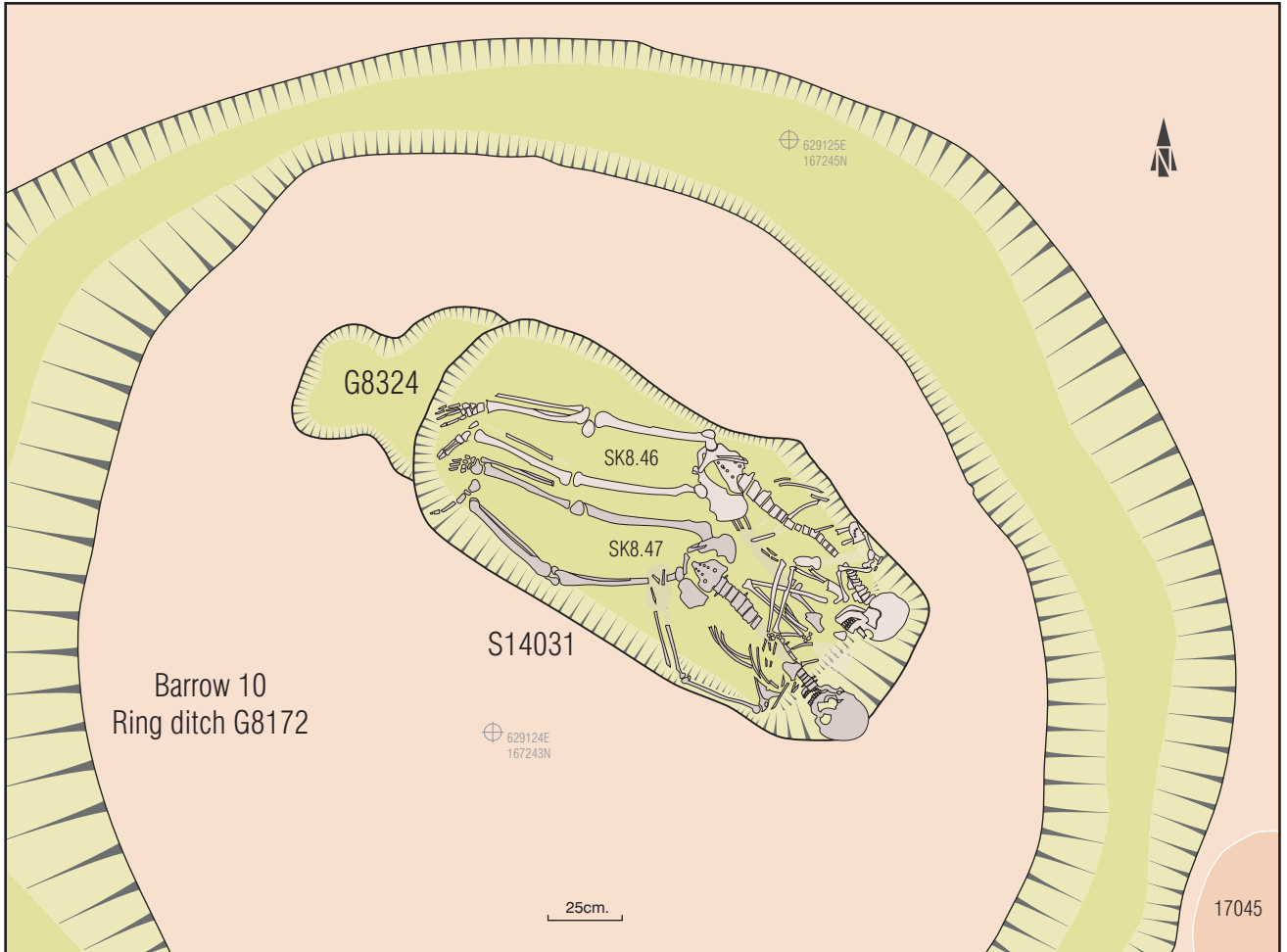


Fig 118. Double burial S14031 (1:25)

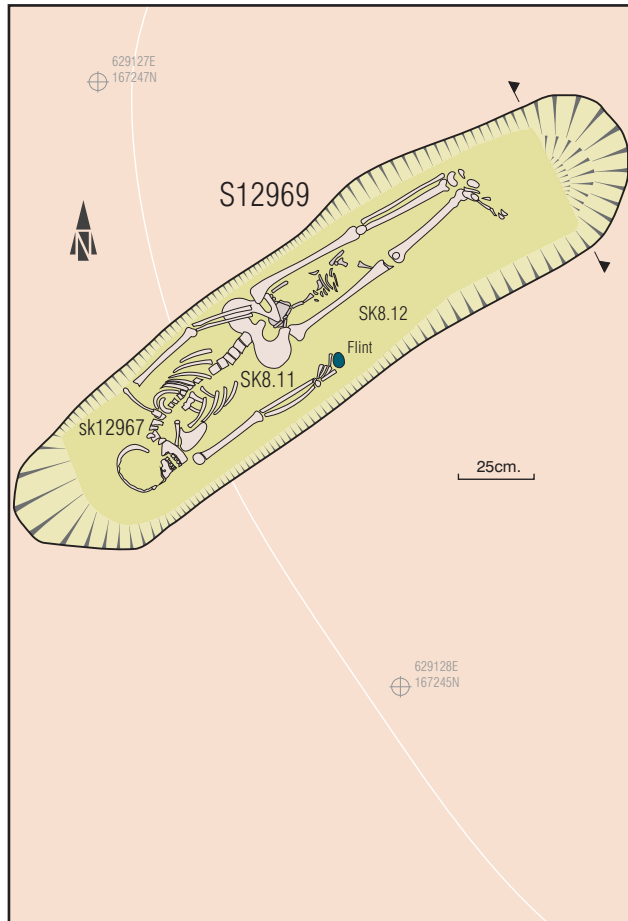
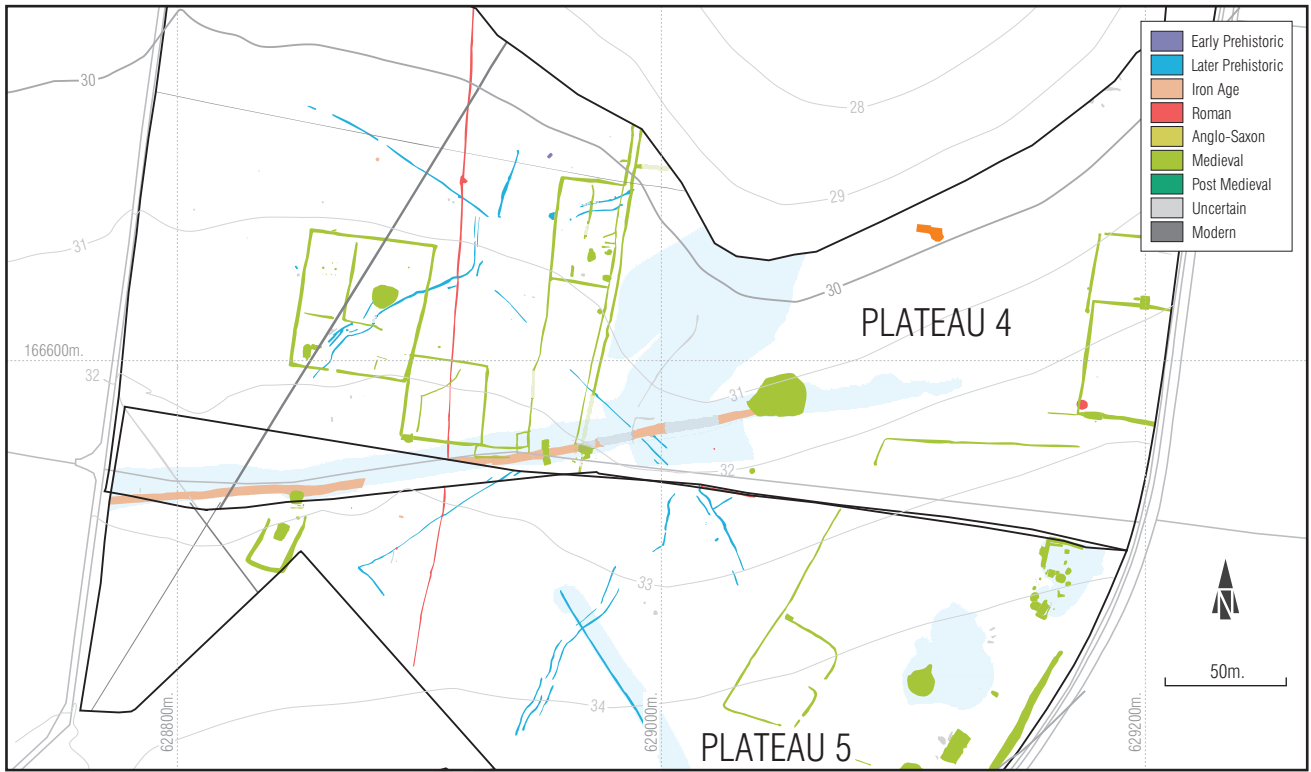
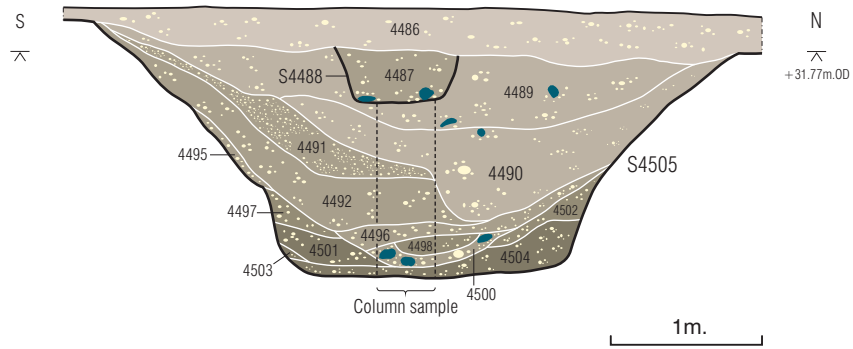


Fig 119. Burial S12969 of female with neonate (1:25)



Plateaux 4 & 5 showing Iron Age ditch (1:3125)

Section 4/286: East facing



Section 4/62: East facing

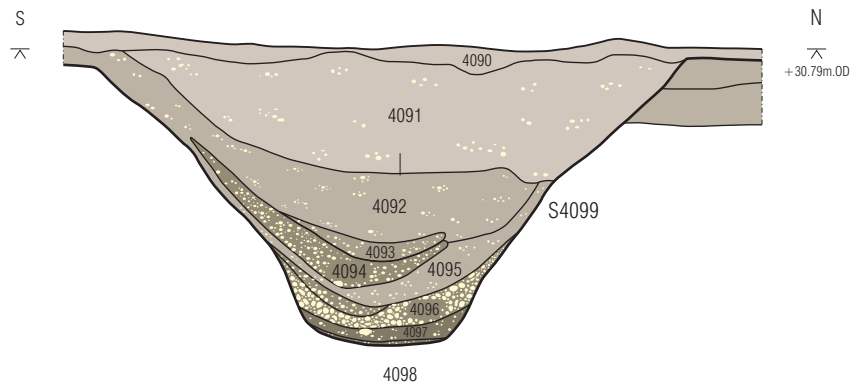


Fig 120. Iron Age ditch plan & sections (1:3125 & 1:50)

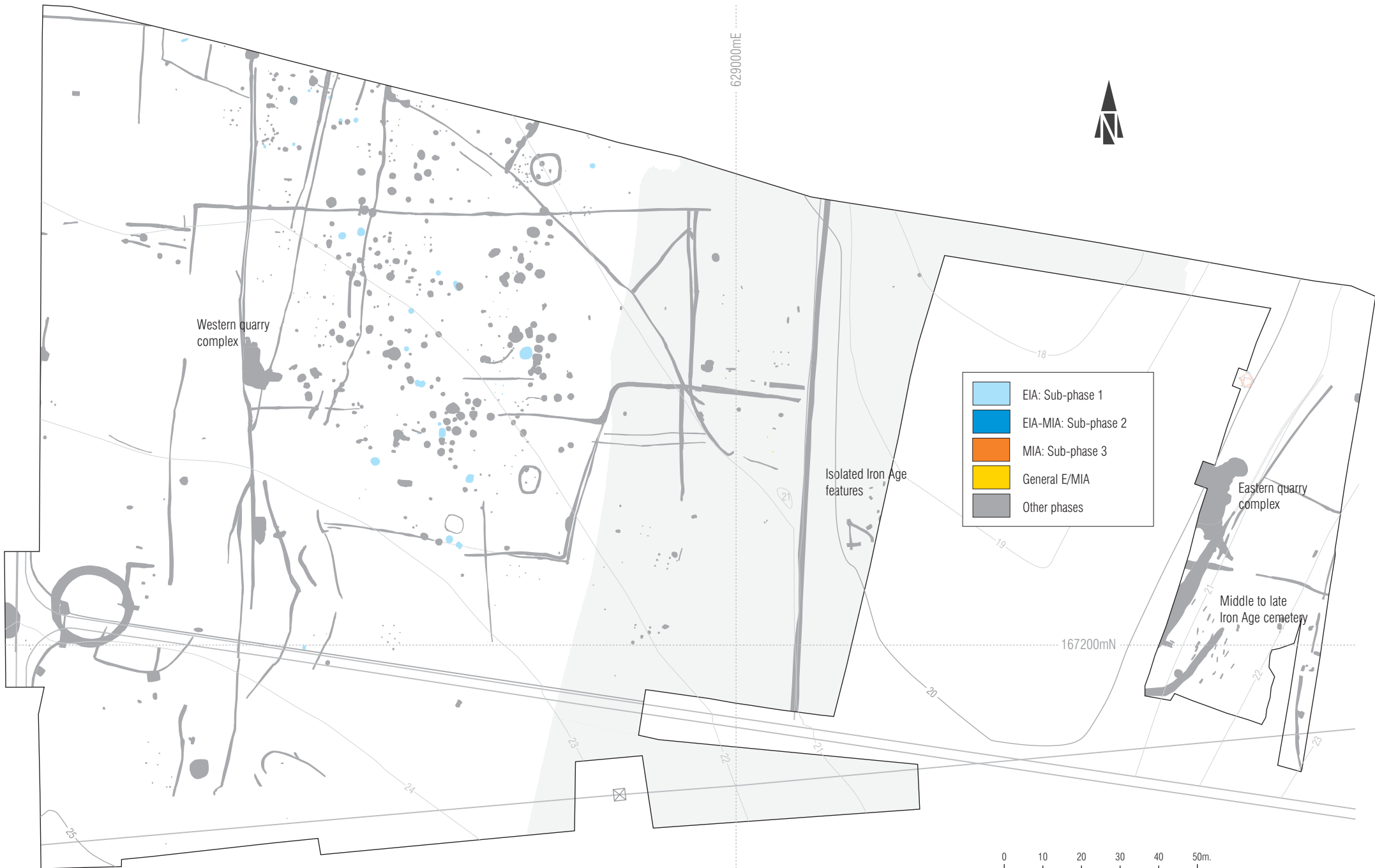


Fig 121. Plan of Plateau 8 showing features in sub-phase 1 (1:1250)

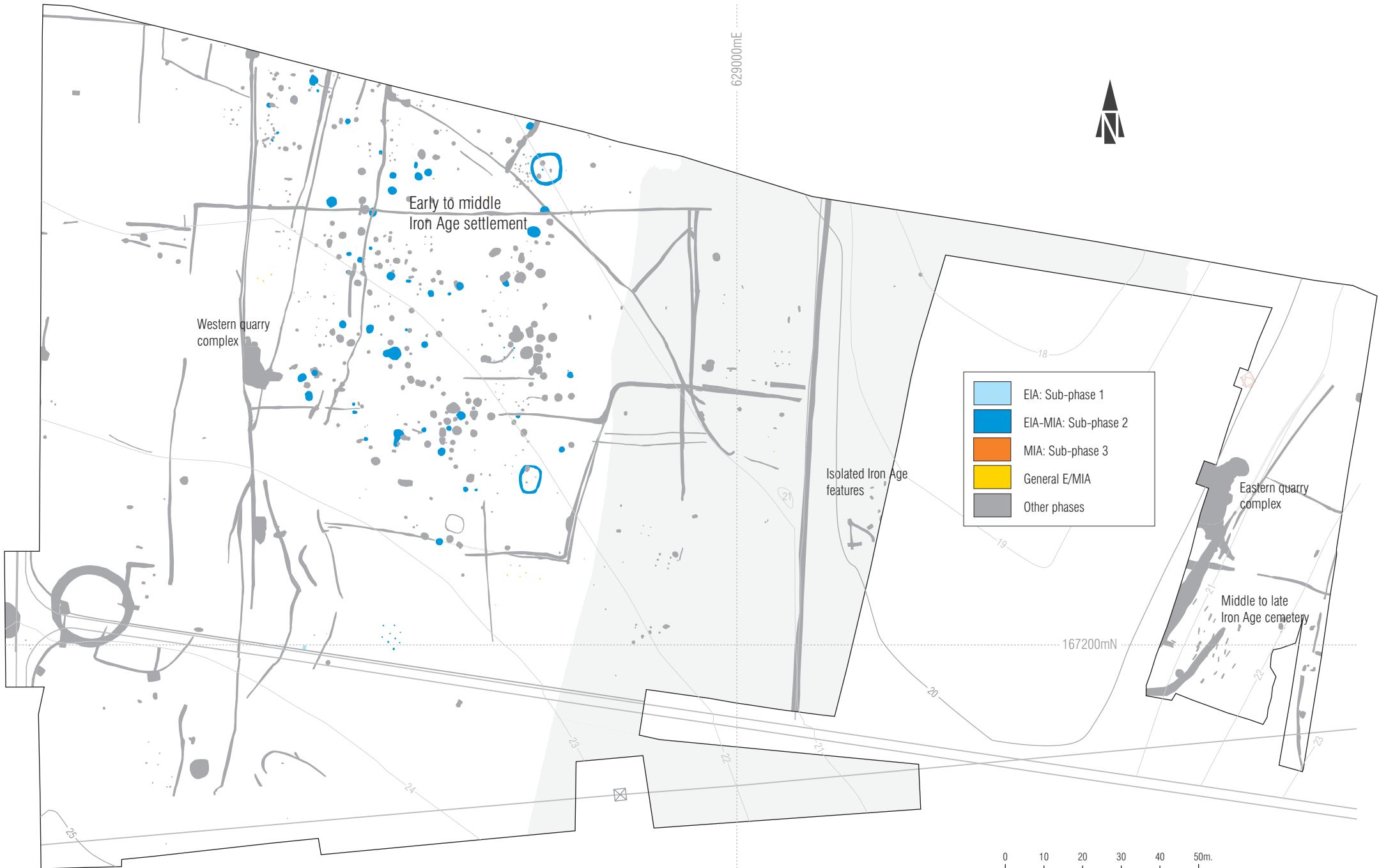


Fig 122. Plan of Plateau 8 showing Iron Age features in sub-phase 2 (1:1250)

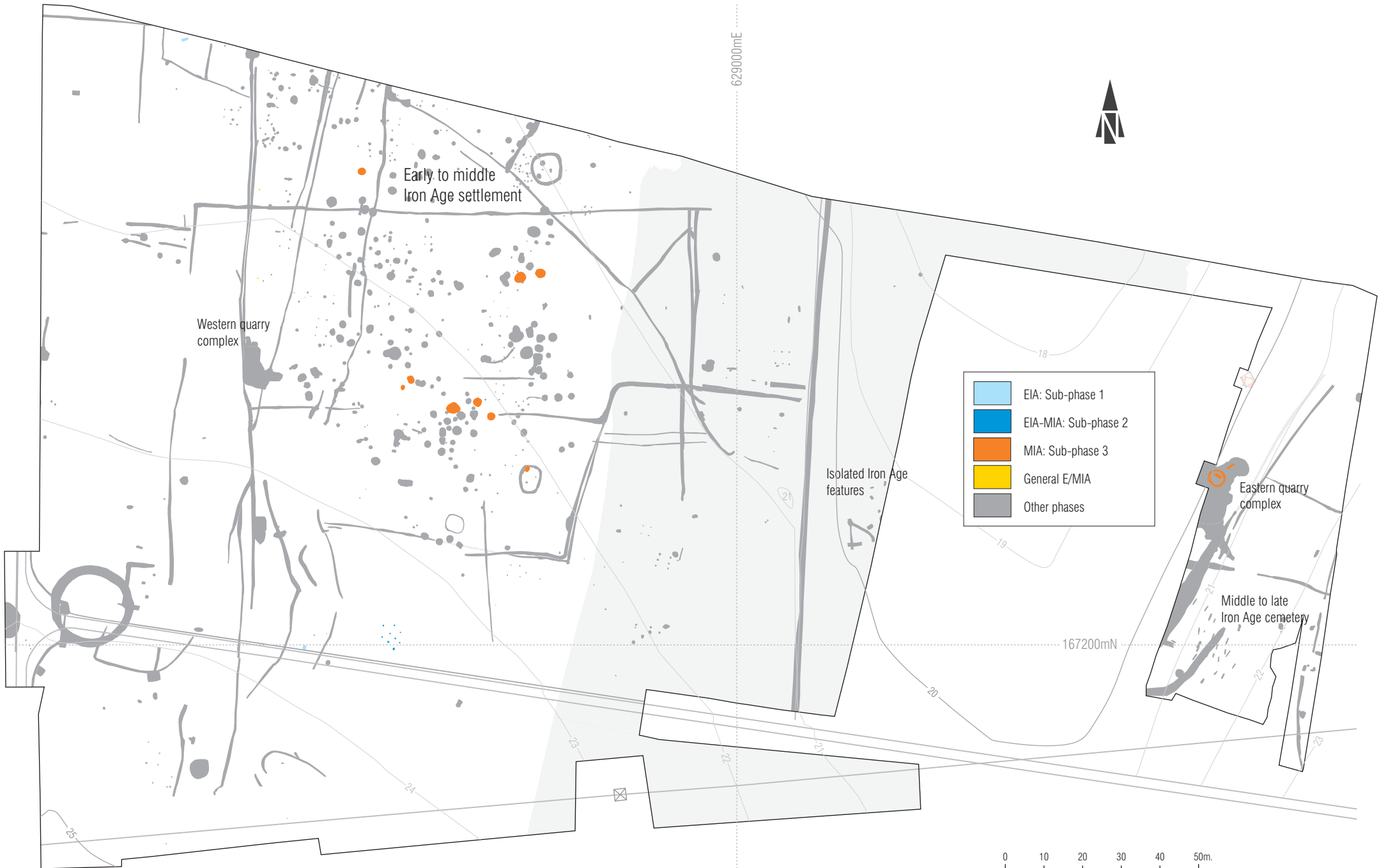


Fig 123. Plan of Plateau 8 showing Iron Age features in sub-phase 3 (1:1250)



Fig 124. Iron Age sites in East Kent discussed in the text (1:500,000)



Fig 125. English & European parallel sites (excluding Kent & Thanet)

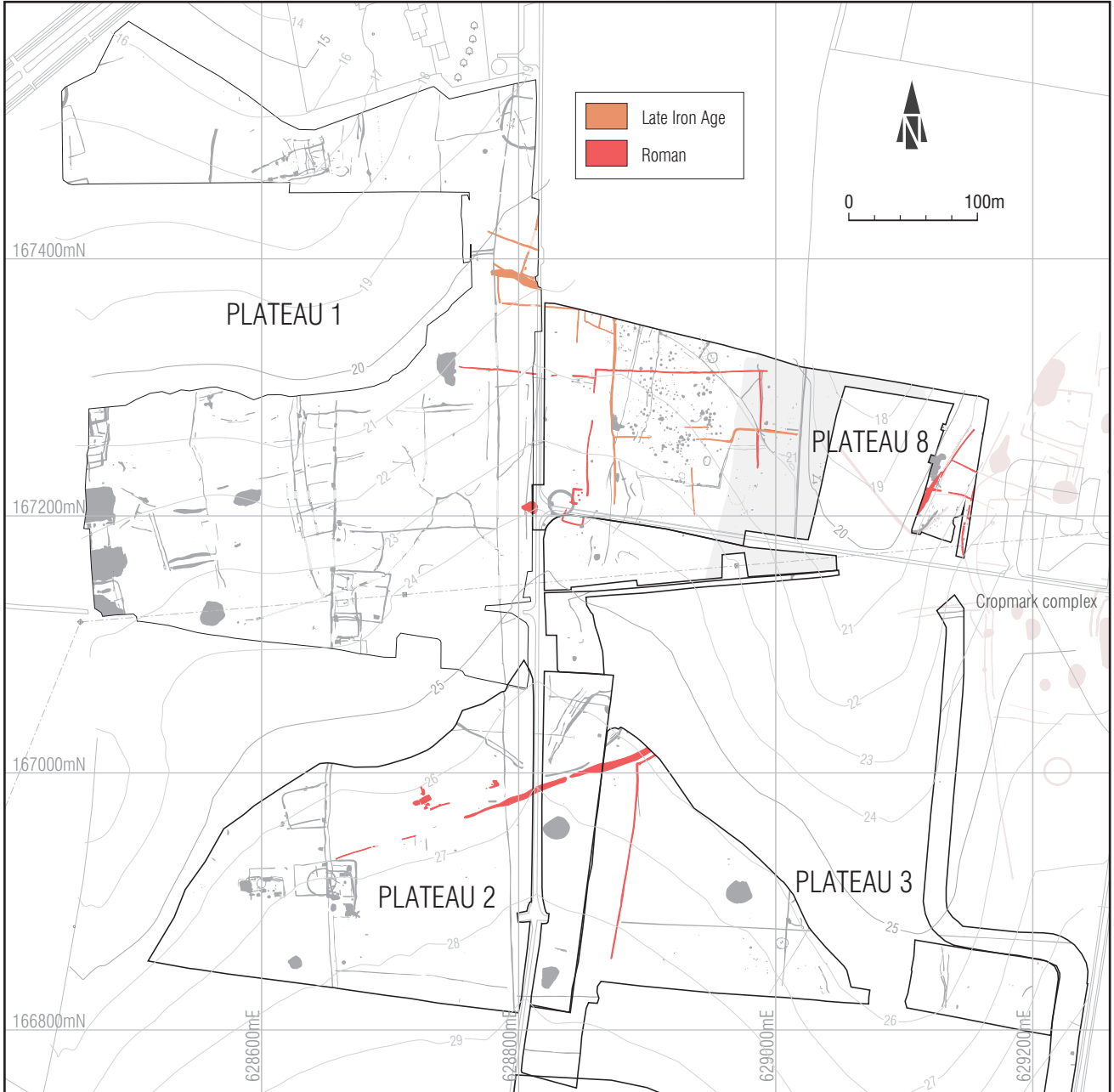


Fig 126. Northern part of Thanet Earth showing late Iron Age to Roman features (1:5000)

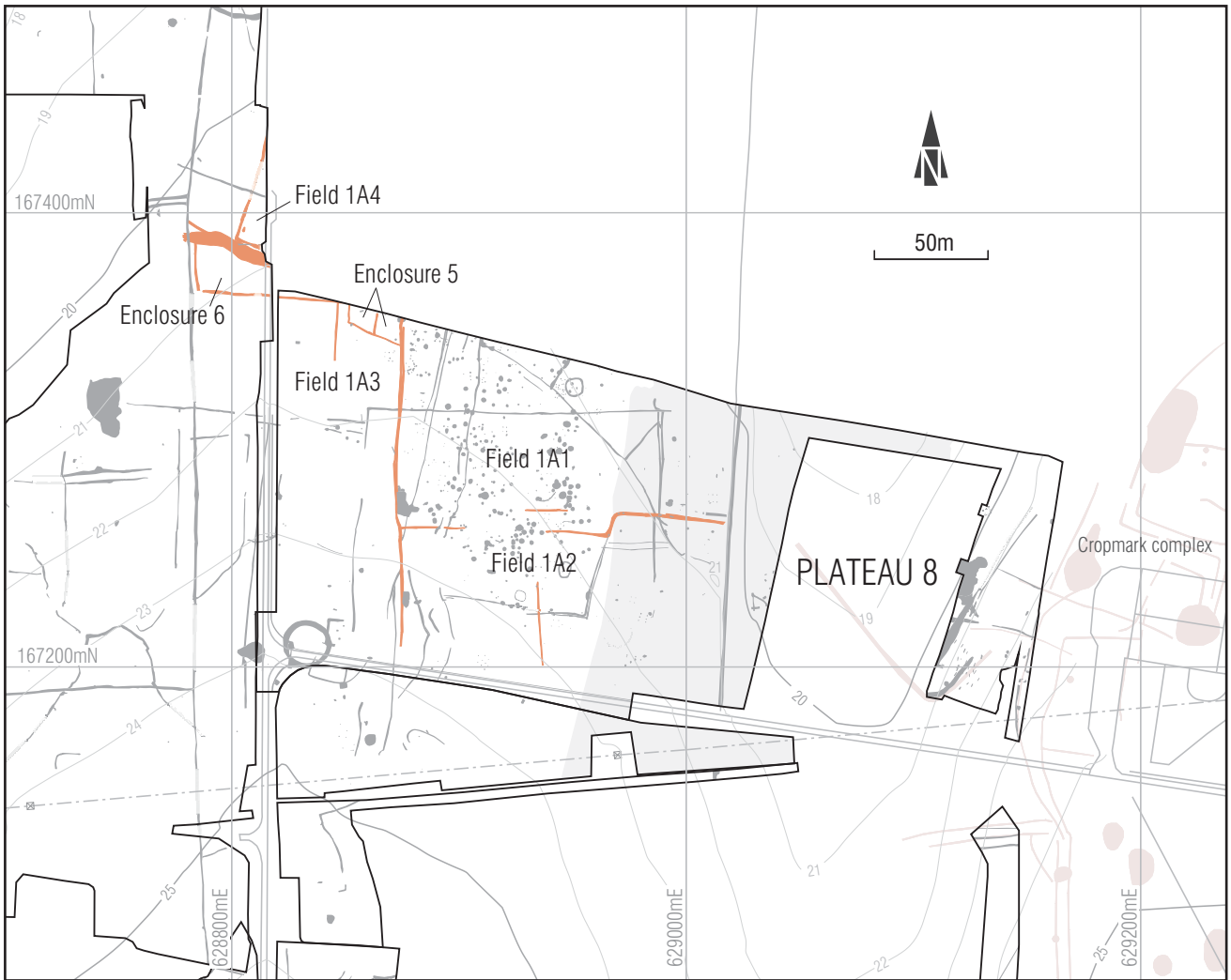


Fig 127. Northern part of Thanet Earth showing late Iron Age fields & enclosures (1:3125)

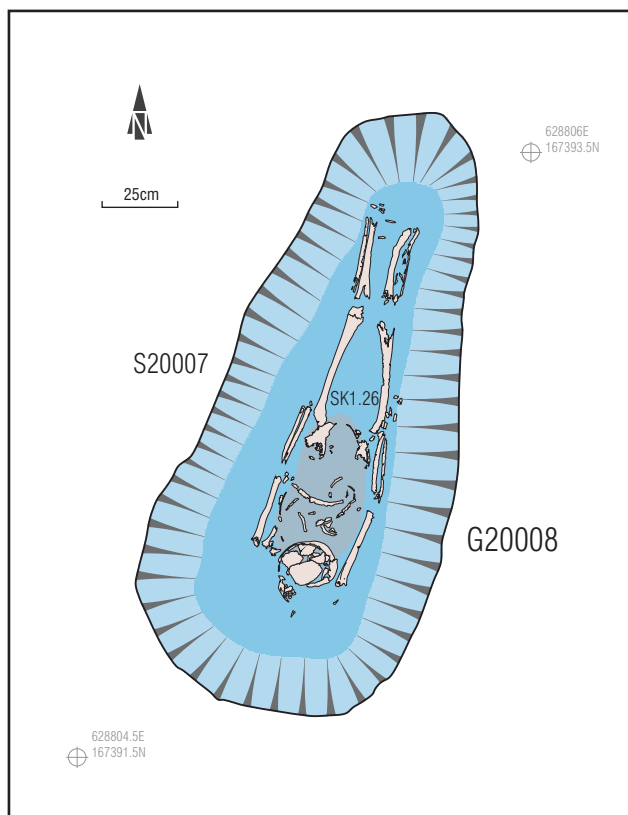


Fig 128. Burial G20008 on Plateau 1 (1:25)

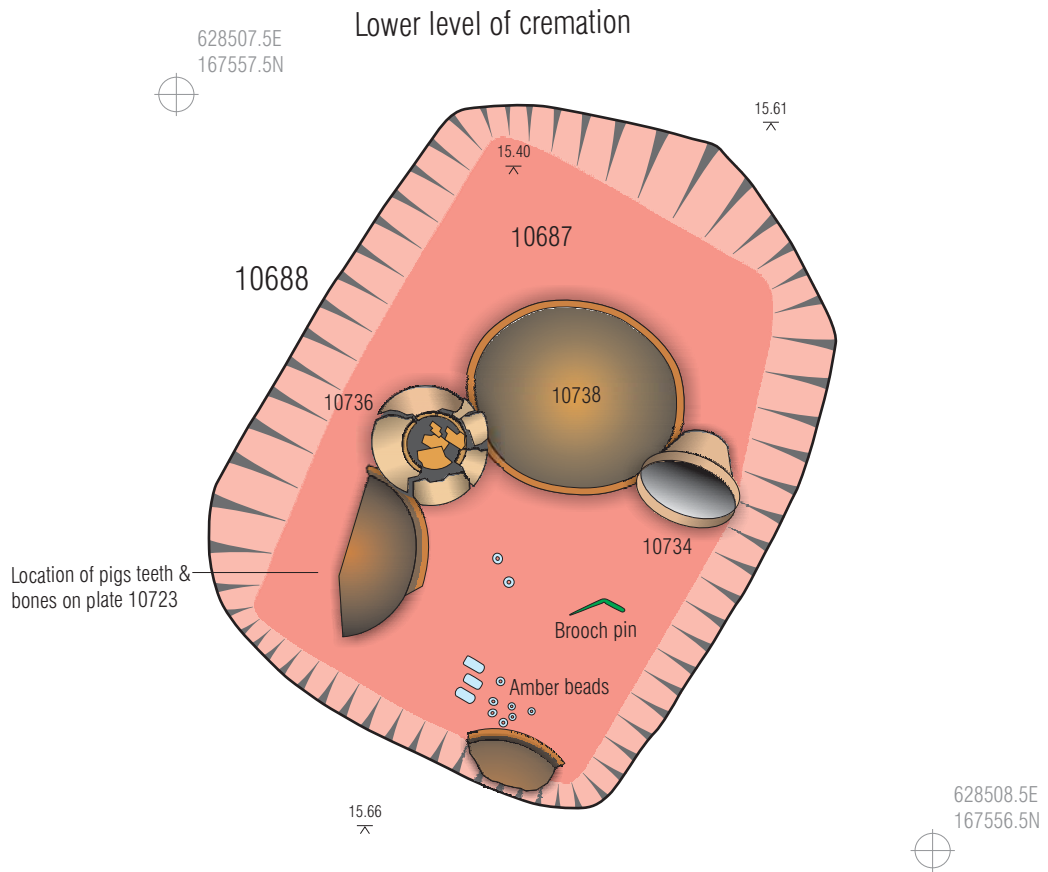
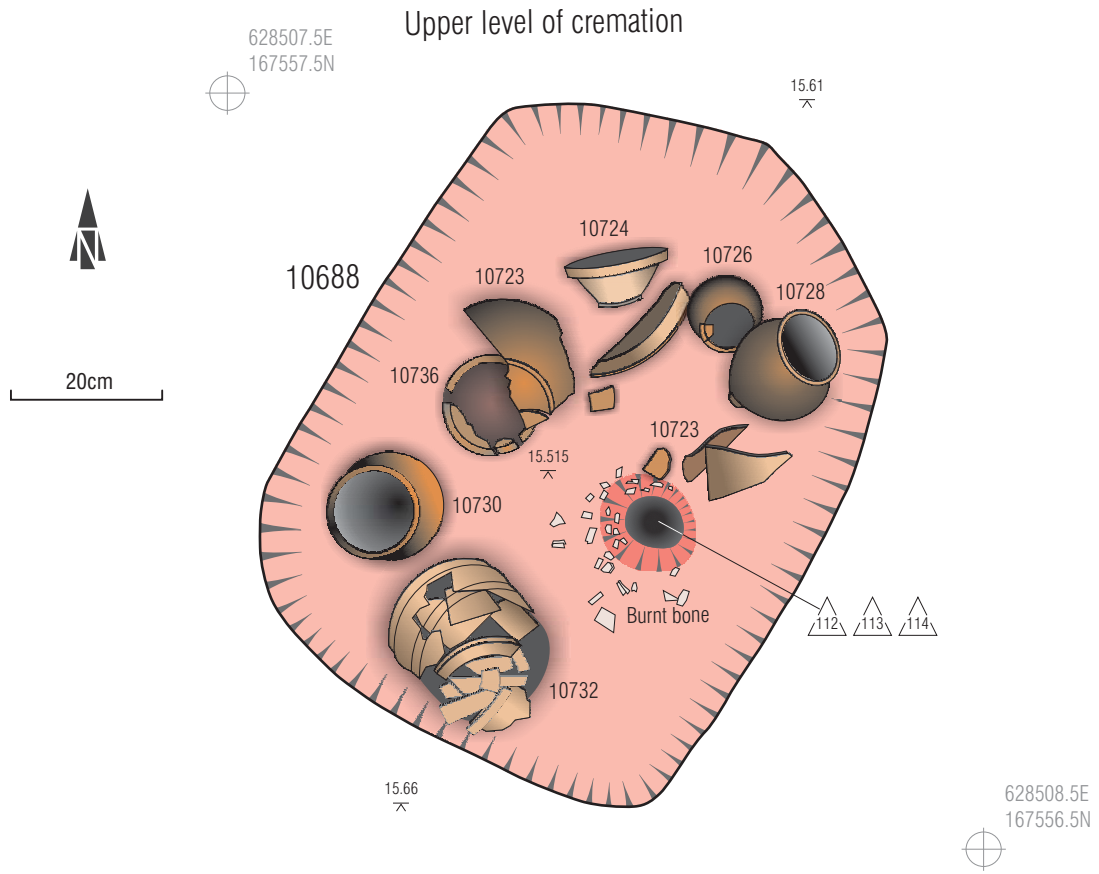


Fig 129. Roman cremation burial 10688 (1:10)

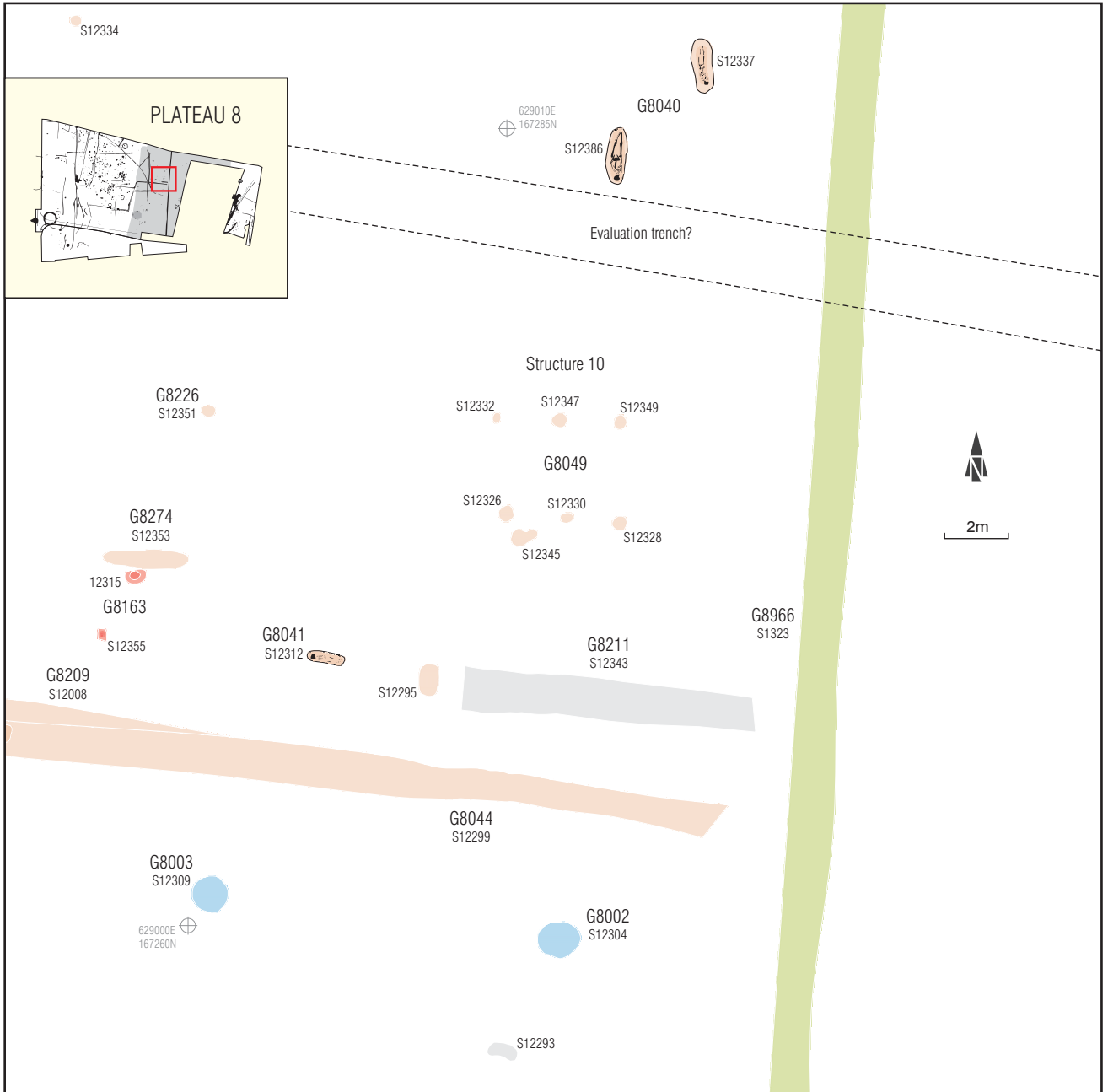


Fig 130. Graves G8040 & G8041 on Plateau 8 (1:200)

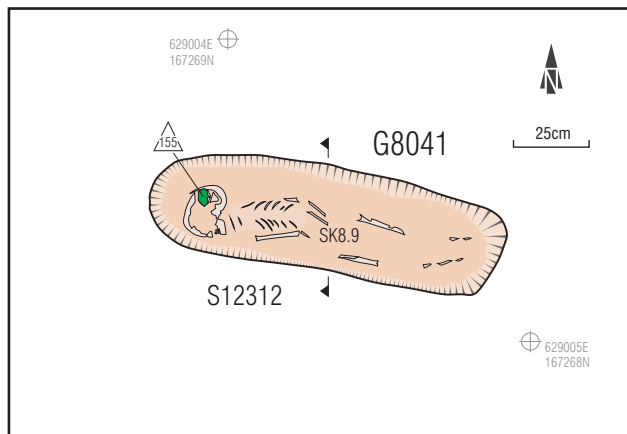


Fig 131. Grave S12312 on Plateau 8 (1:25)

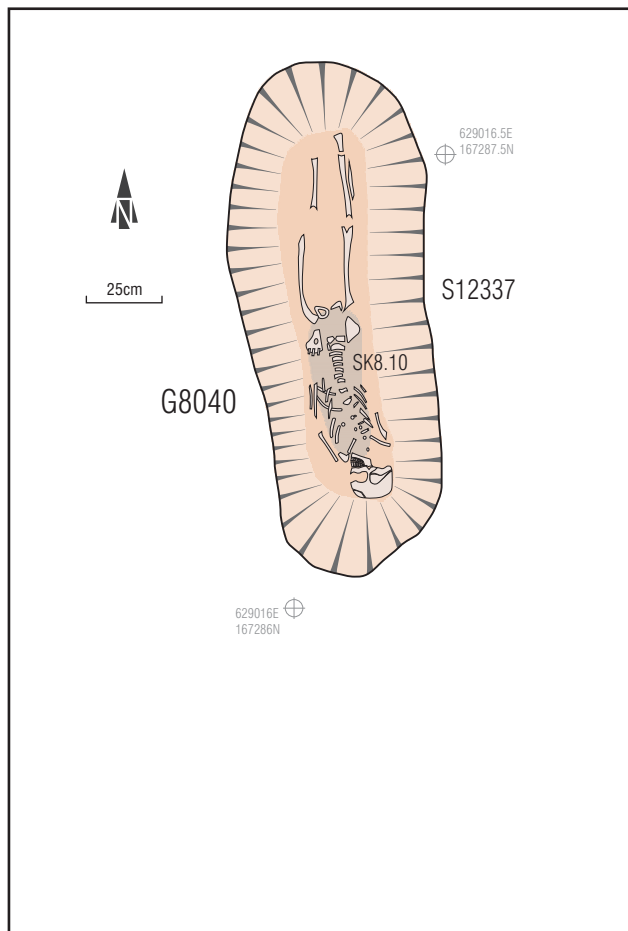


Fig 132. Grave S12337 on Plateau 8 (1:25)

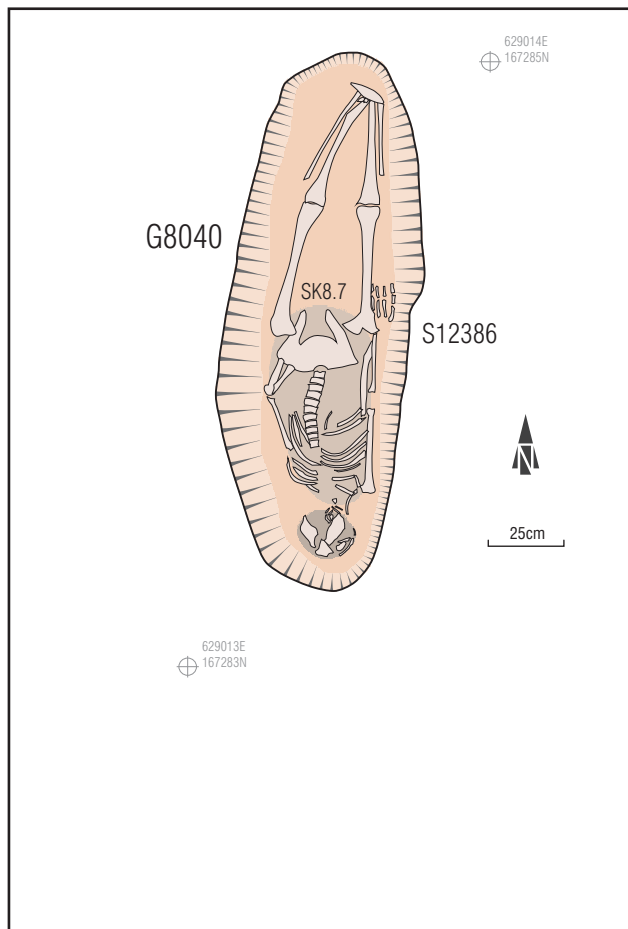


Fig 133. Grave 12386 on Plateau 8 (1:25)

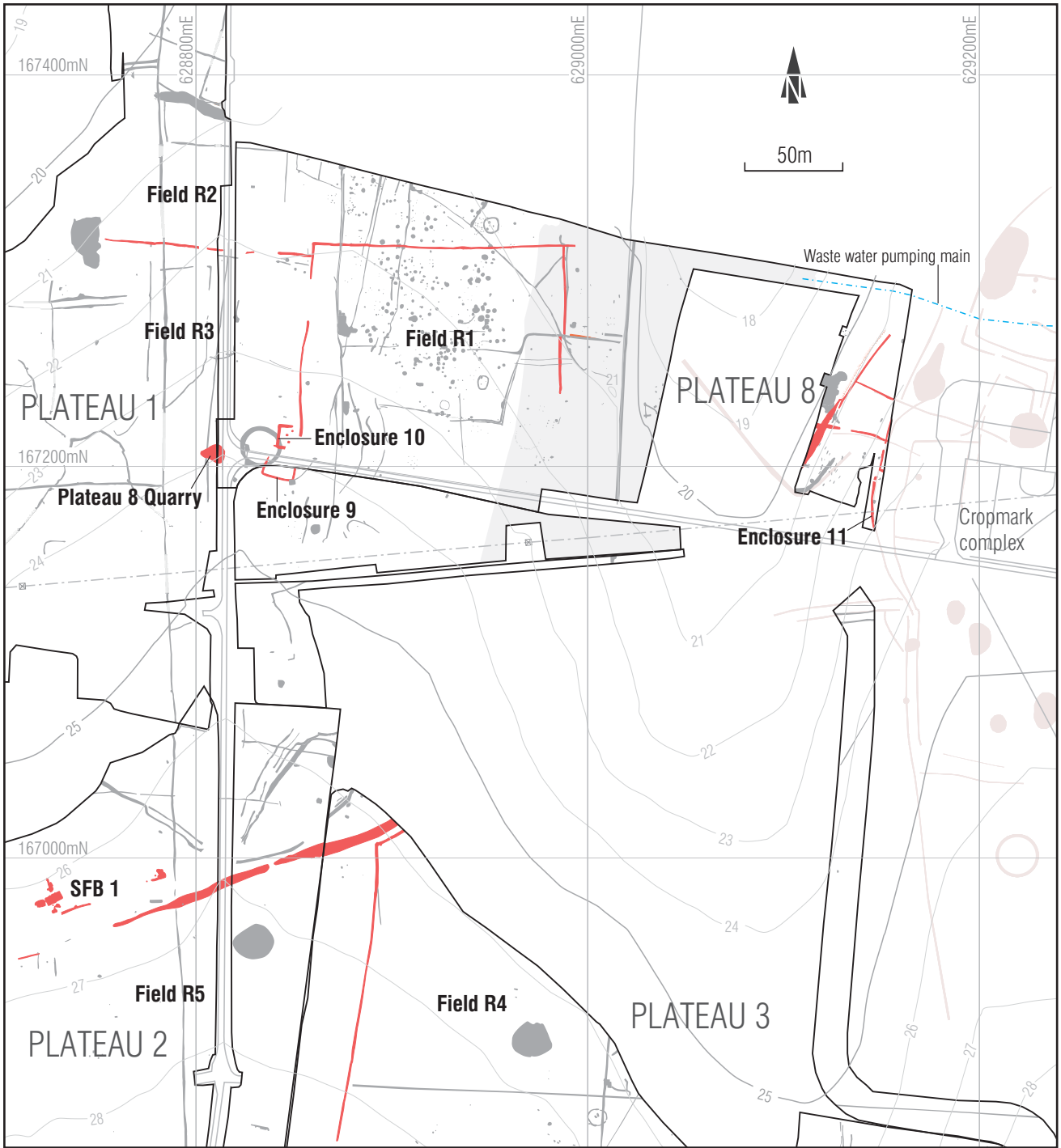


Fig 134. Northern part of Thanet Earth showing Roman features (1:3125)



Fig 135. Plateau 8 details (1:800)

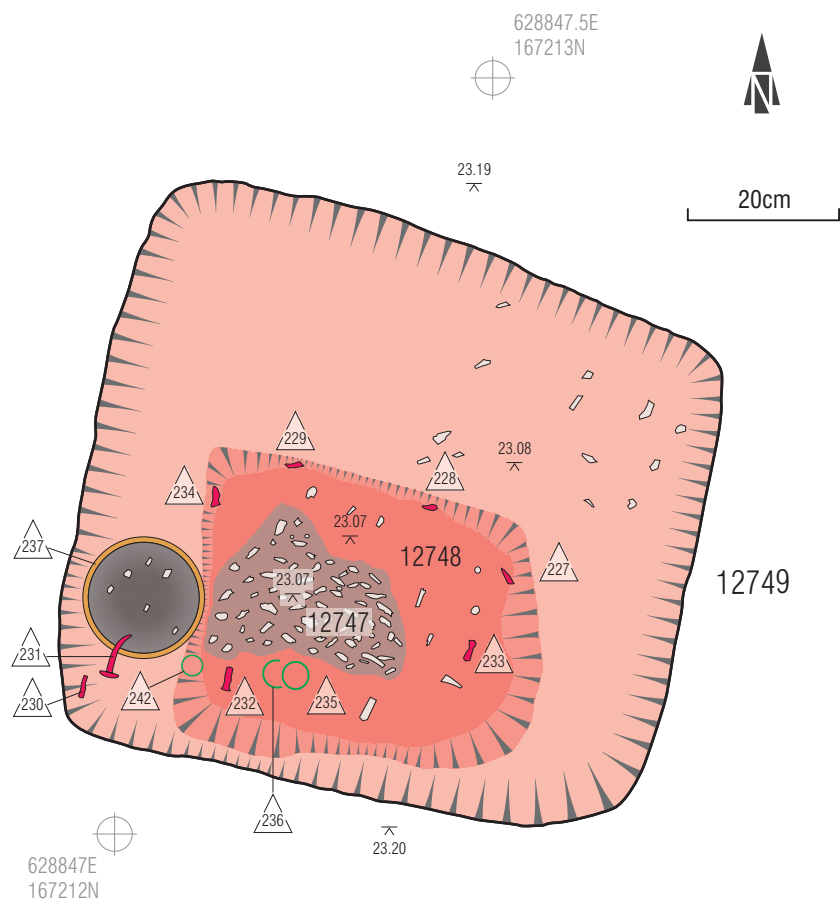


Fig 136. Cremation burial 12749 (1:10)

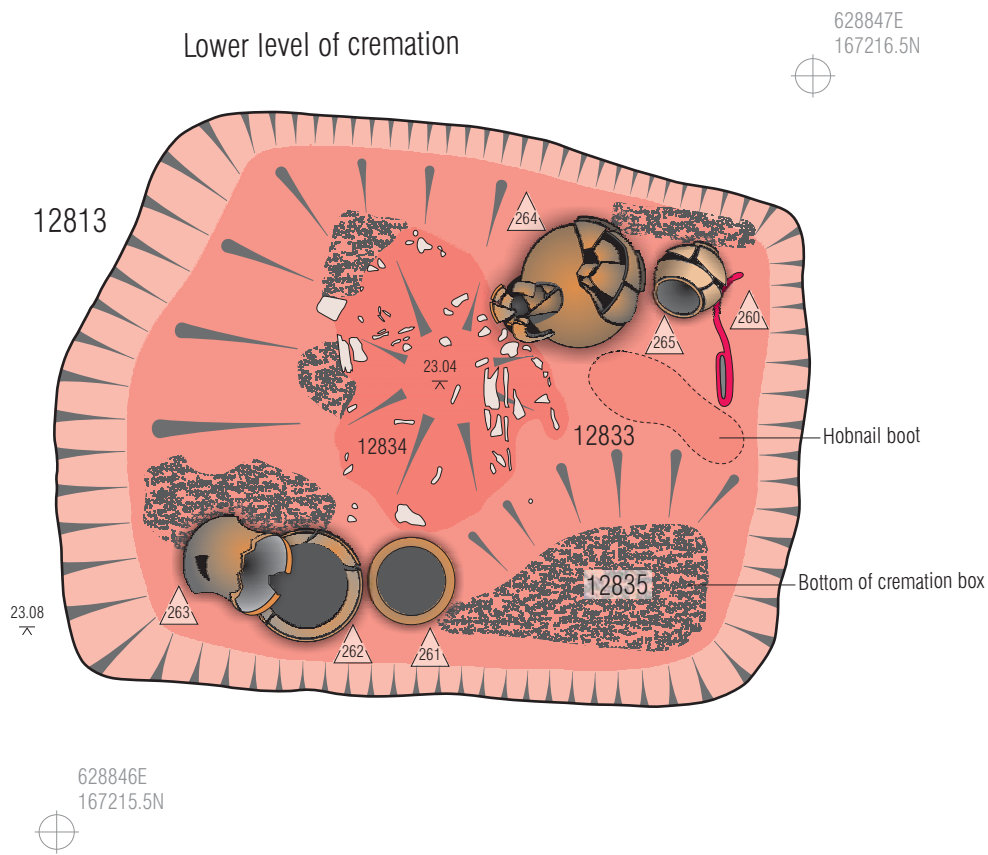
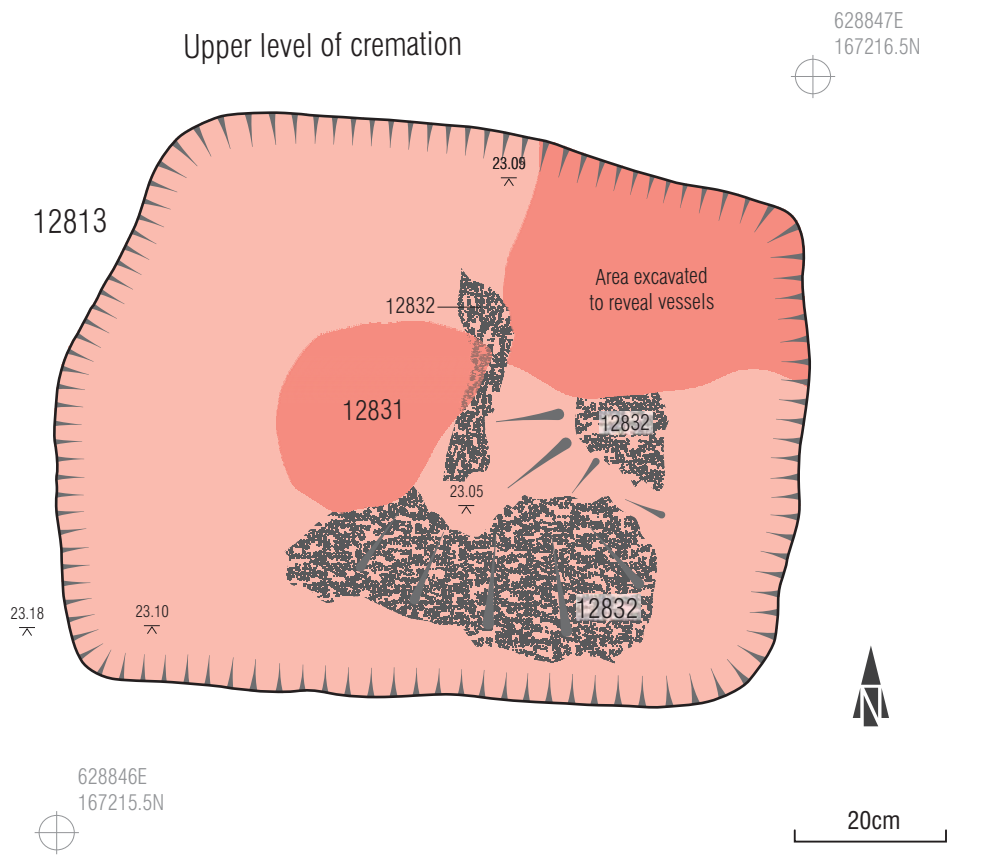


Fig 137. Cremation burial 12813 (1:10)

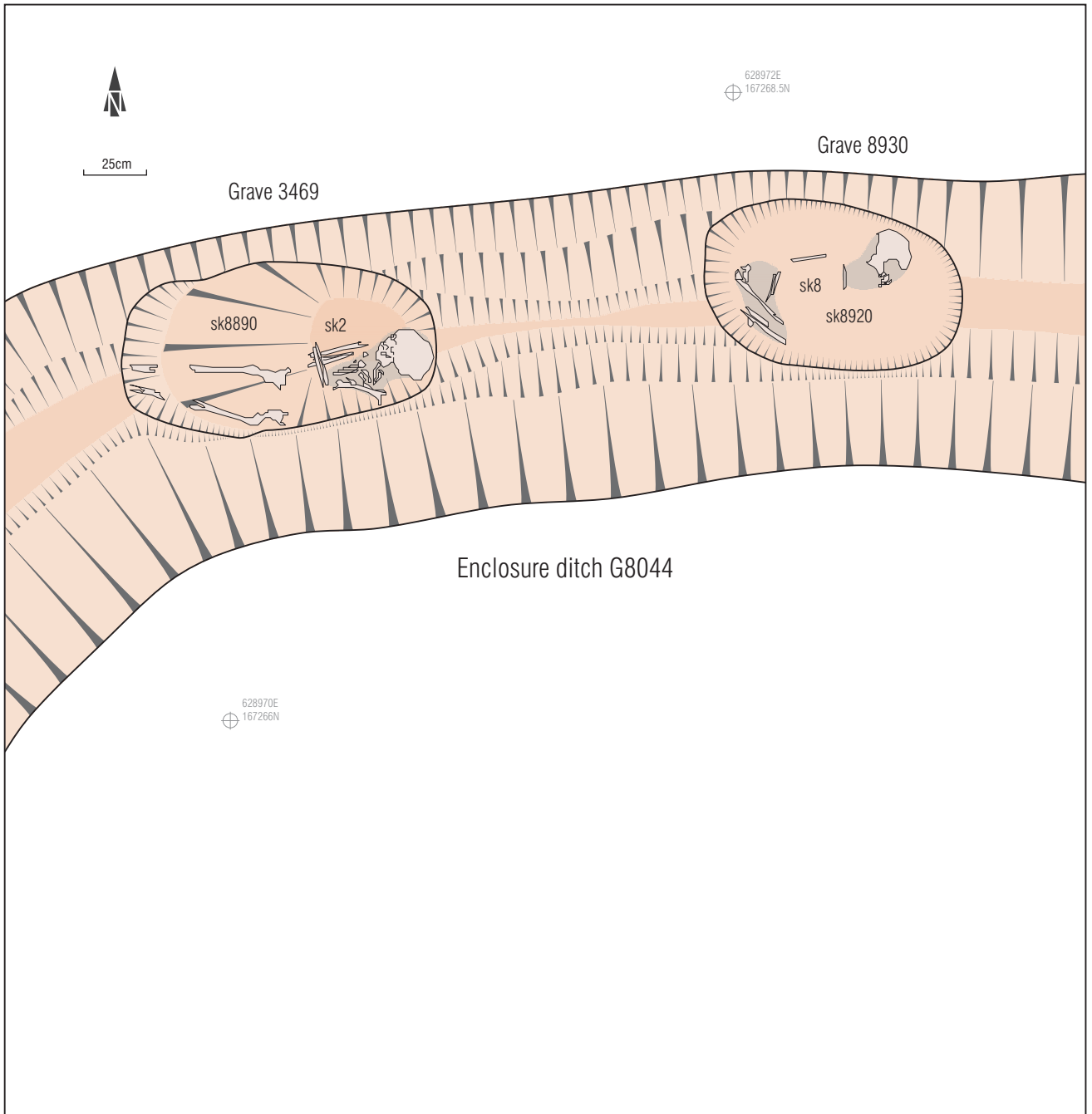


Fig 139. Burials 3469 & 8930 (1:25)

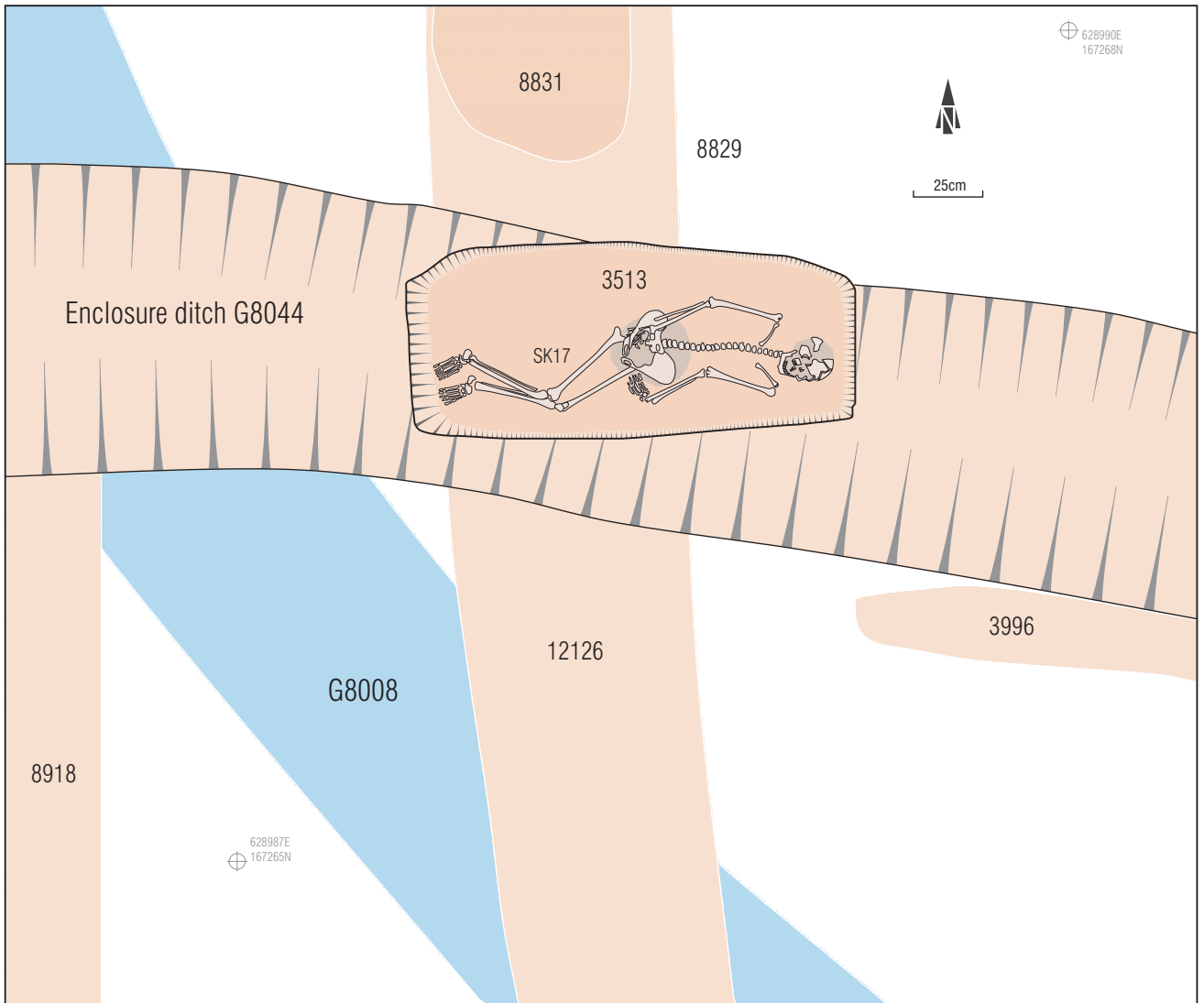


Fig 140. Burial 3513 (1:25)

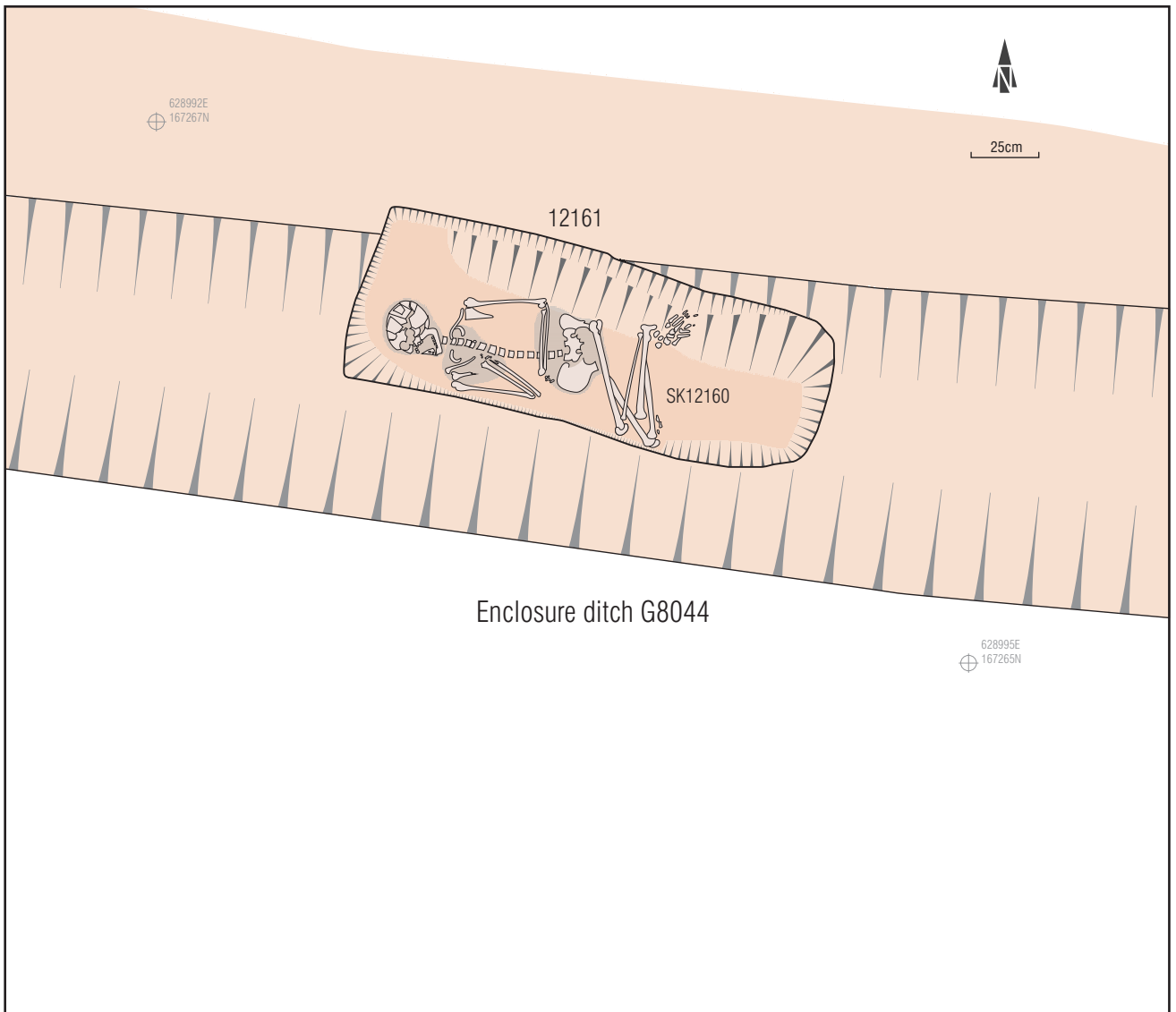


Fig 141. Burial 12161 (1:25)

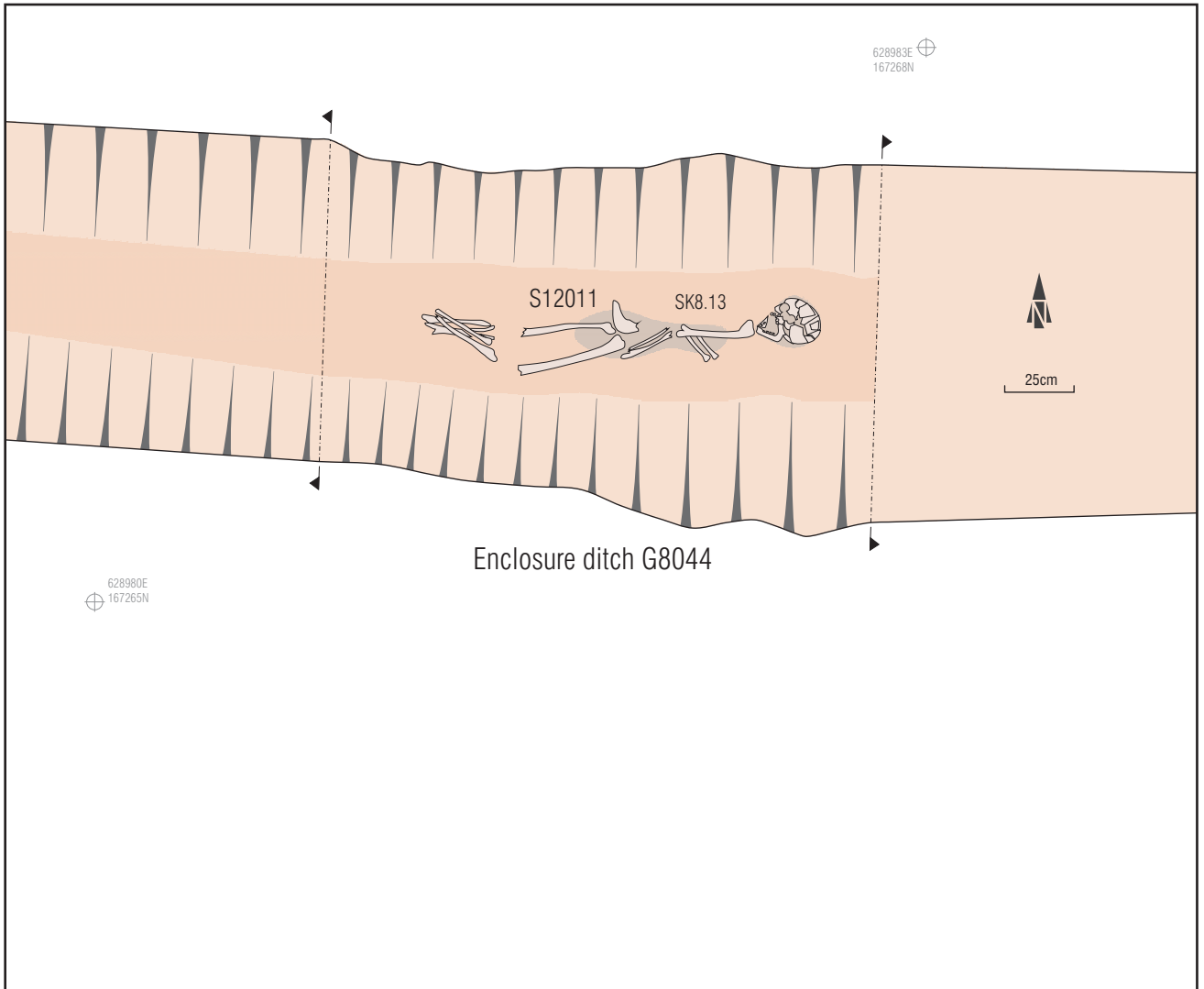


Fig 142. Burial S12011 (1:25)

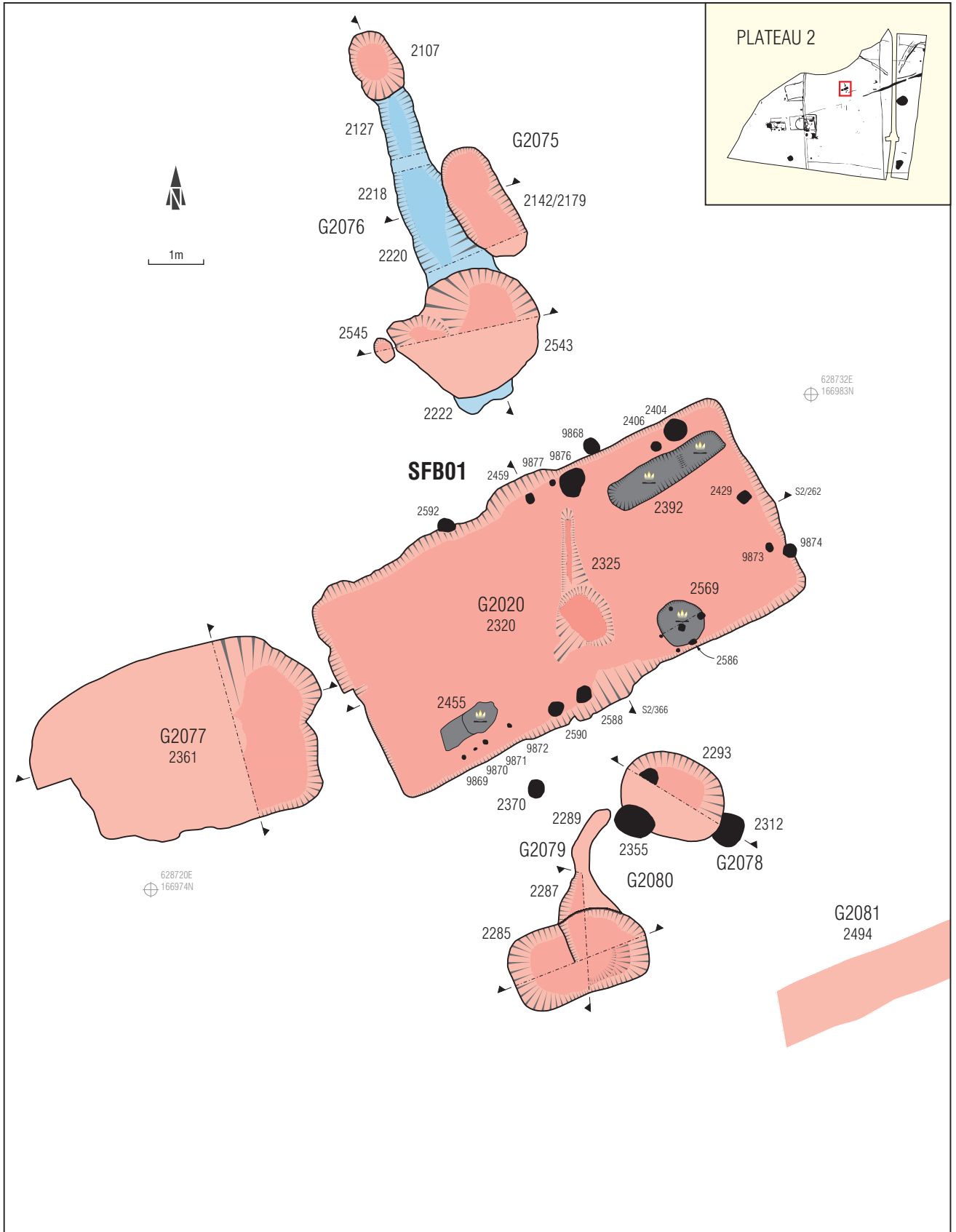
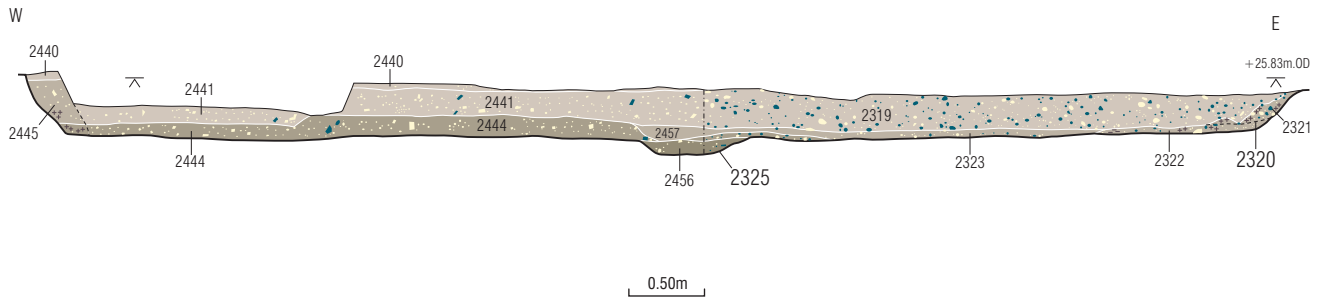


Fig 143. Sunken floored building 1, plan (1:100)

SFB 1 section 2/262: South facing



SFB 1 section 2/366: East facing

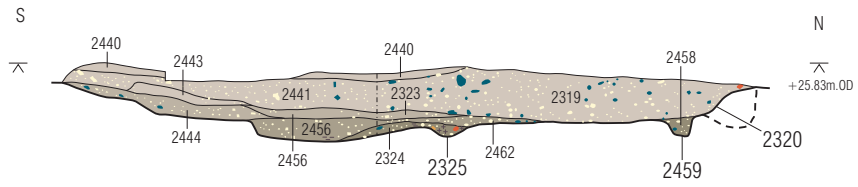
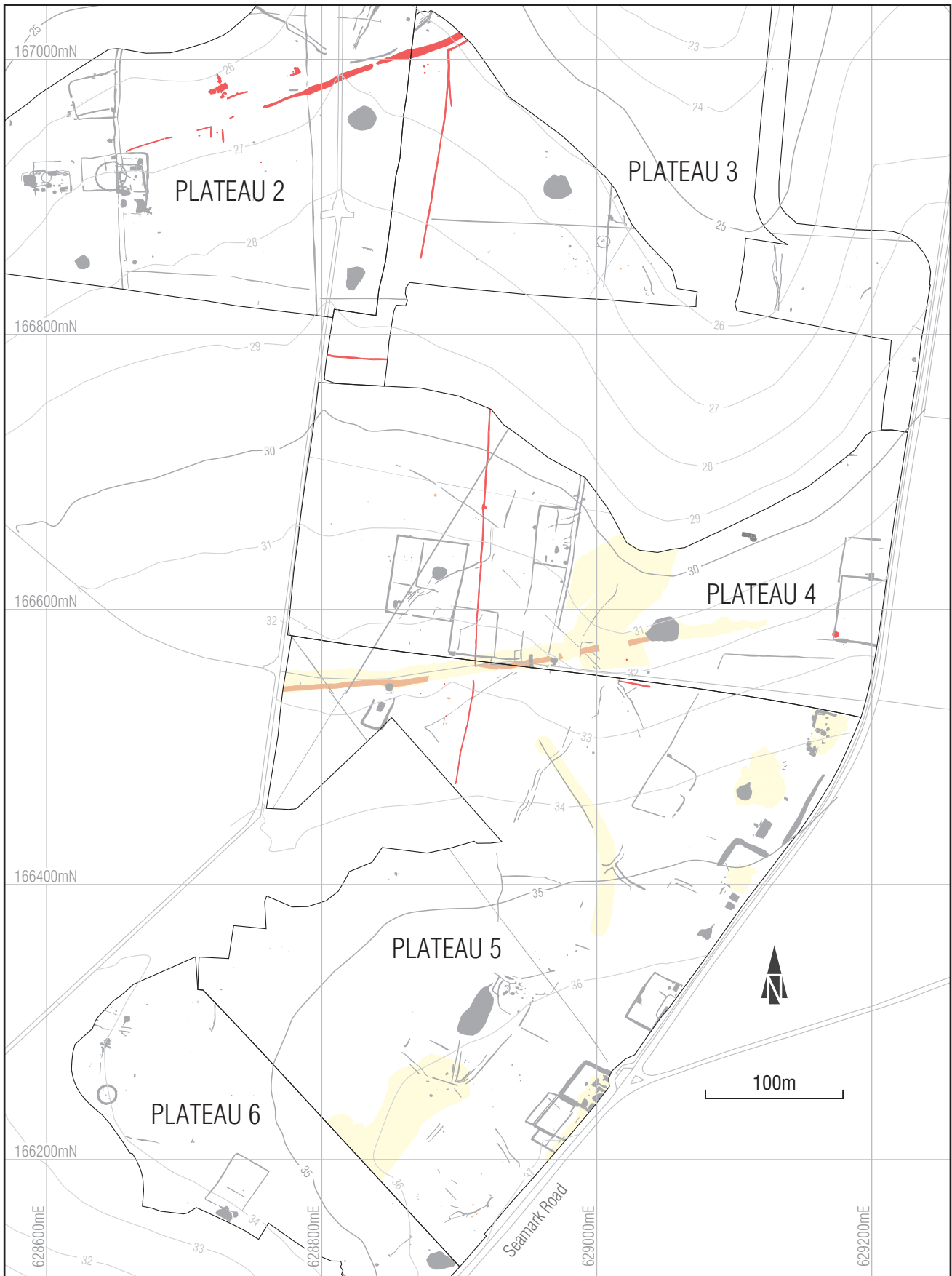


Fig 144. Sunken floored building 1, sections (1:50)



Based on an Ordnance Survey map with the permission of the Controller of Her Majesty's Stationery Office, © Crown Copyright. Licence No. AL100021009

Fig 145. Roman features in Plateaux 3-6 (1:4000)

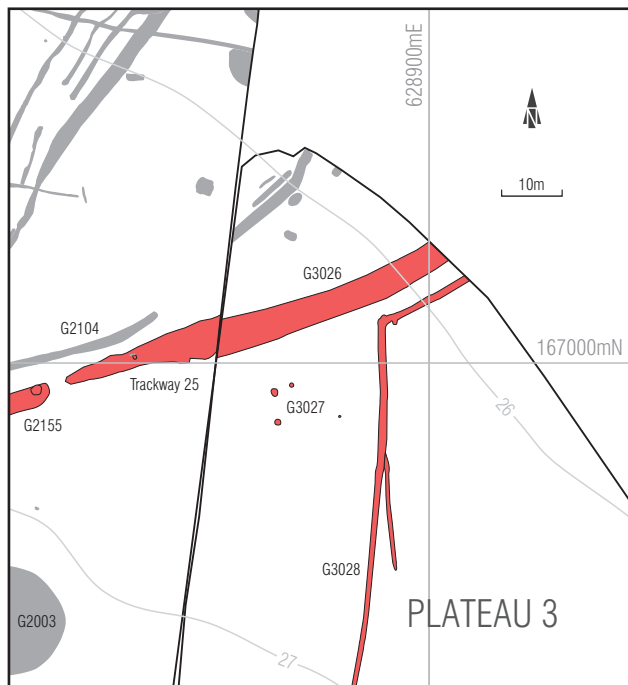


Fig 146. Late Roman cremations on Plateau 3 (1:1250)

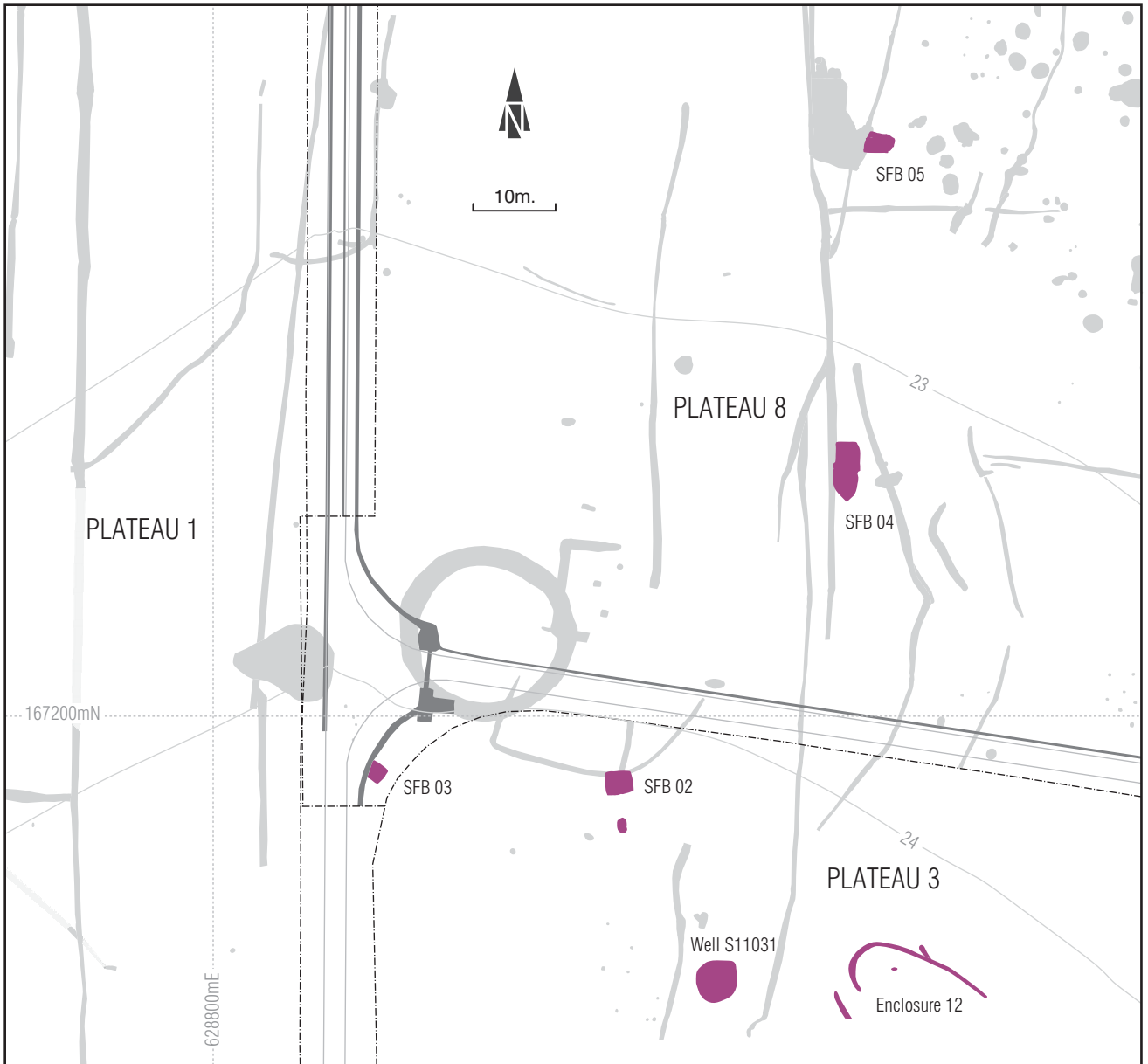


Fig 147. Anglo-Saxon features on Plateaux 3 & 8 (1:800)

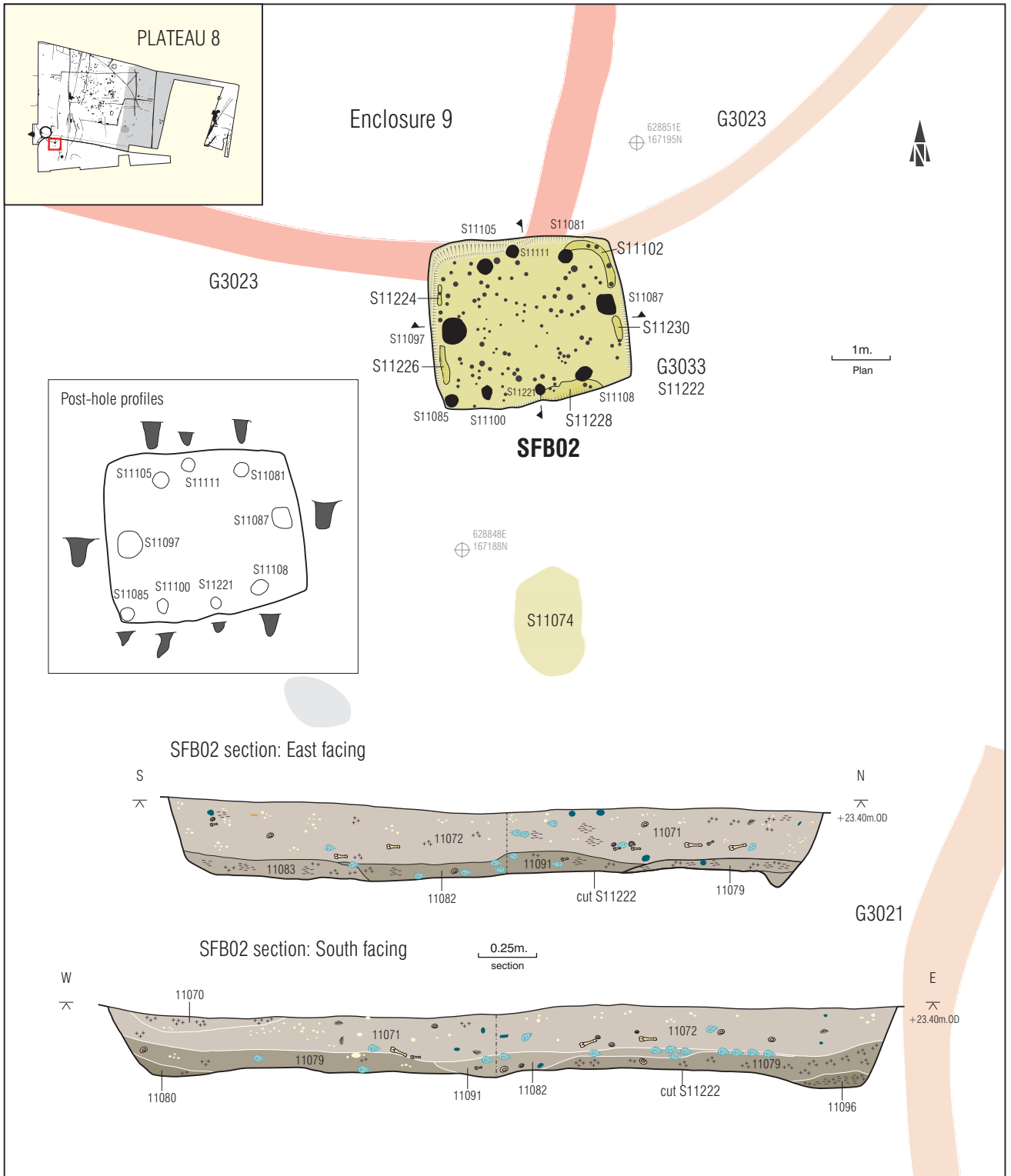


Fig 148. Sunken floored building 2 (1:100 & 1:25)

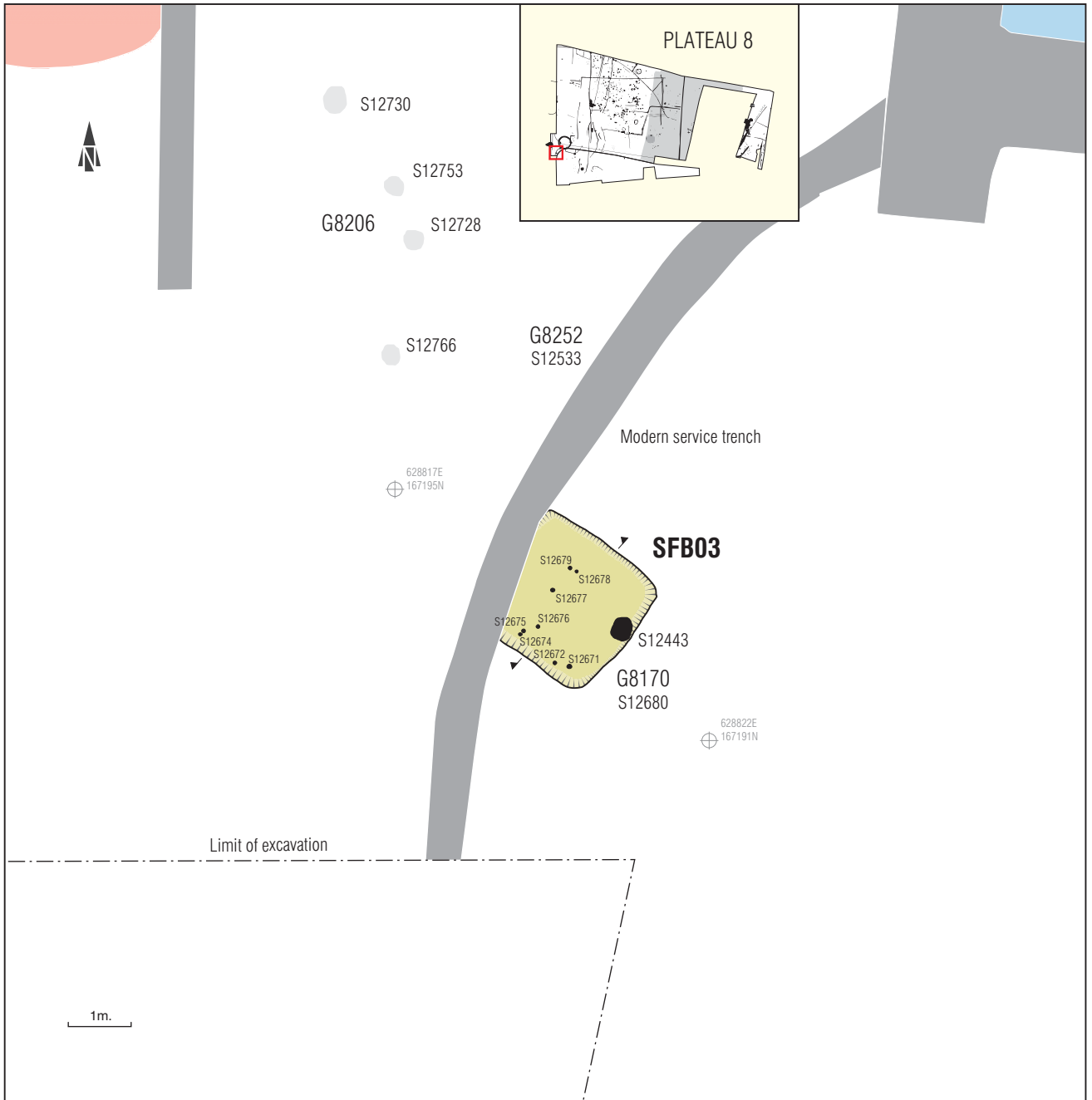


Fig 149. Sunken floored building 3 (1:100)

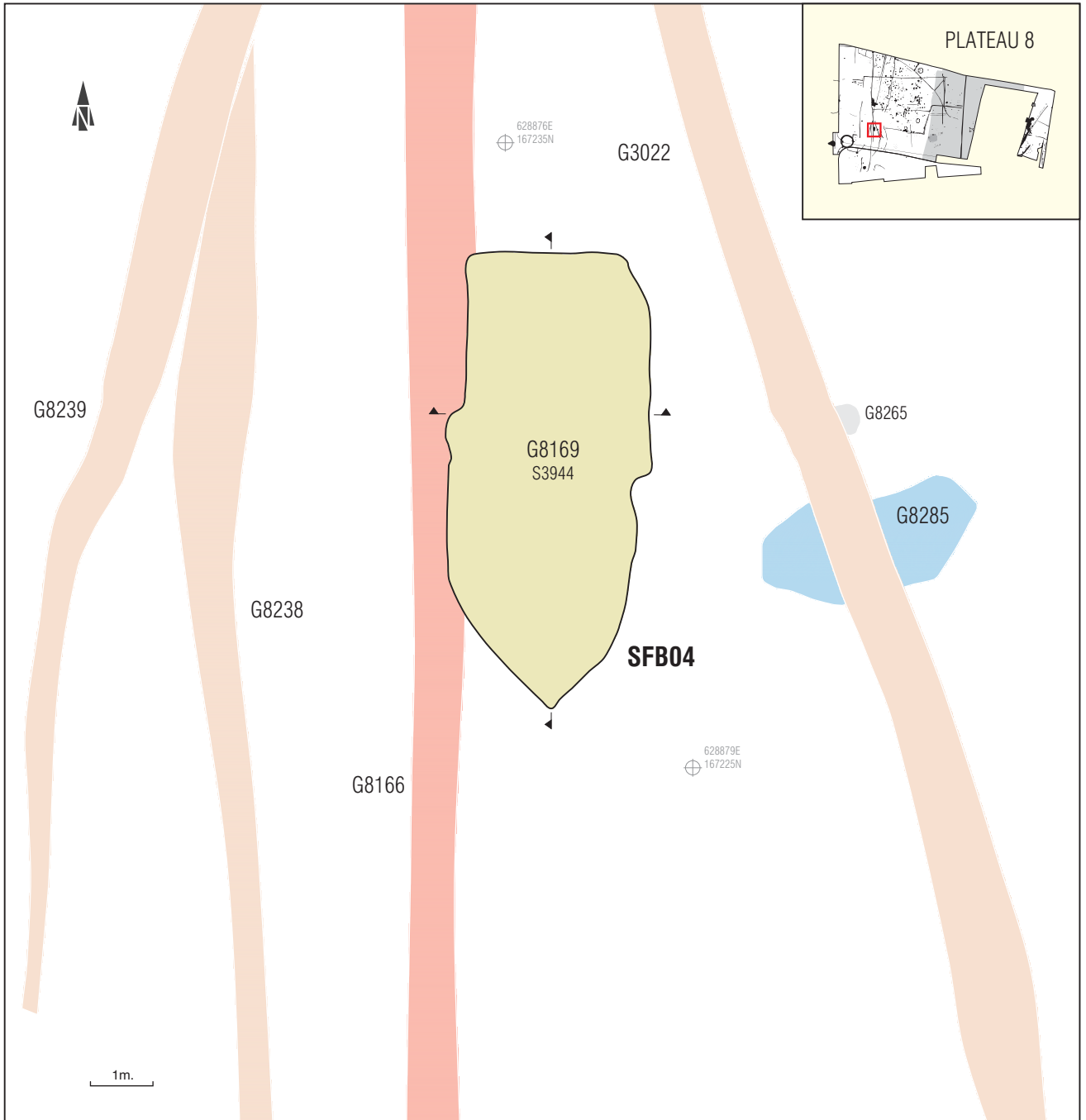


Fig 150. Sunken floored building 4 (1:100)

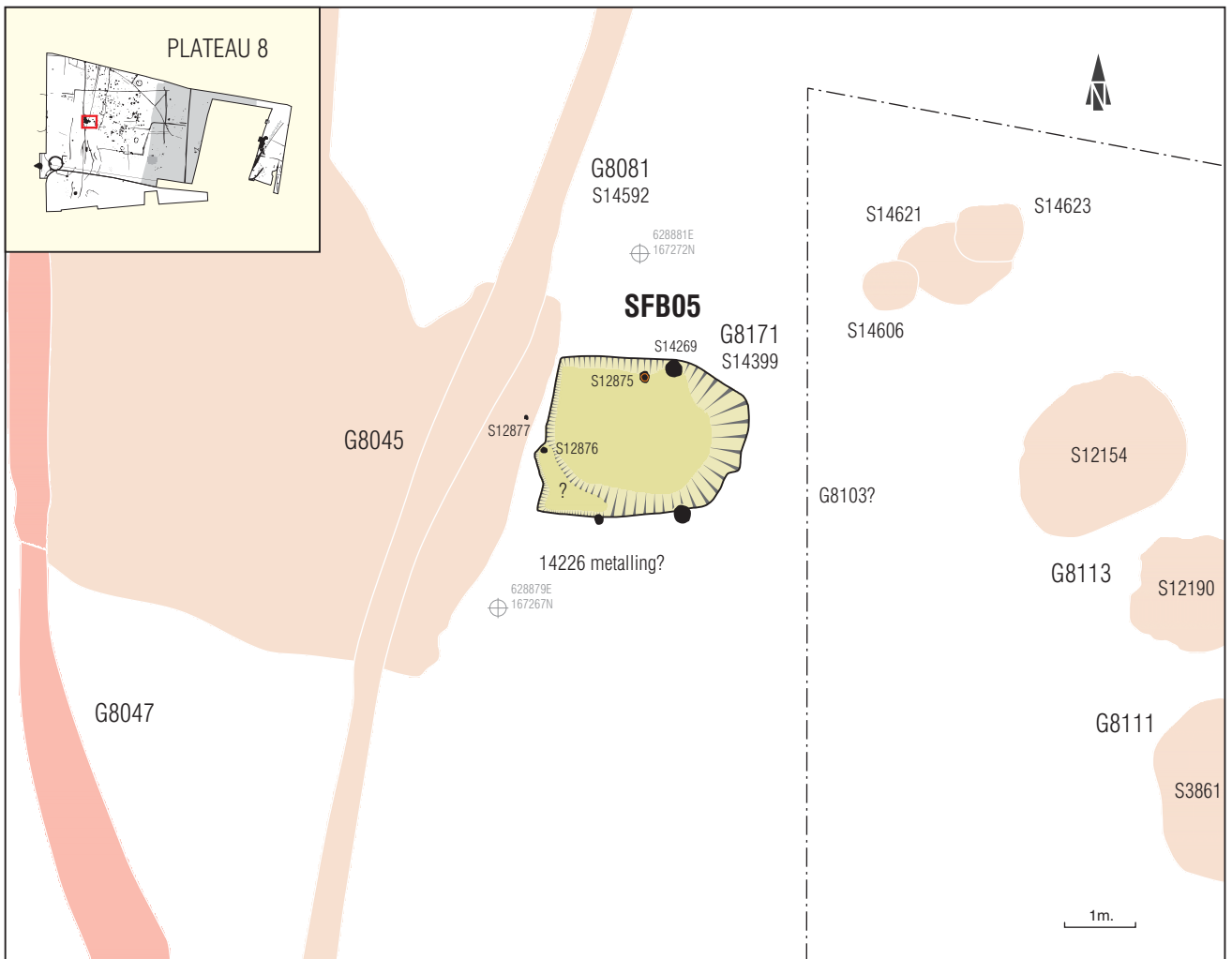
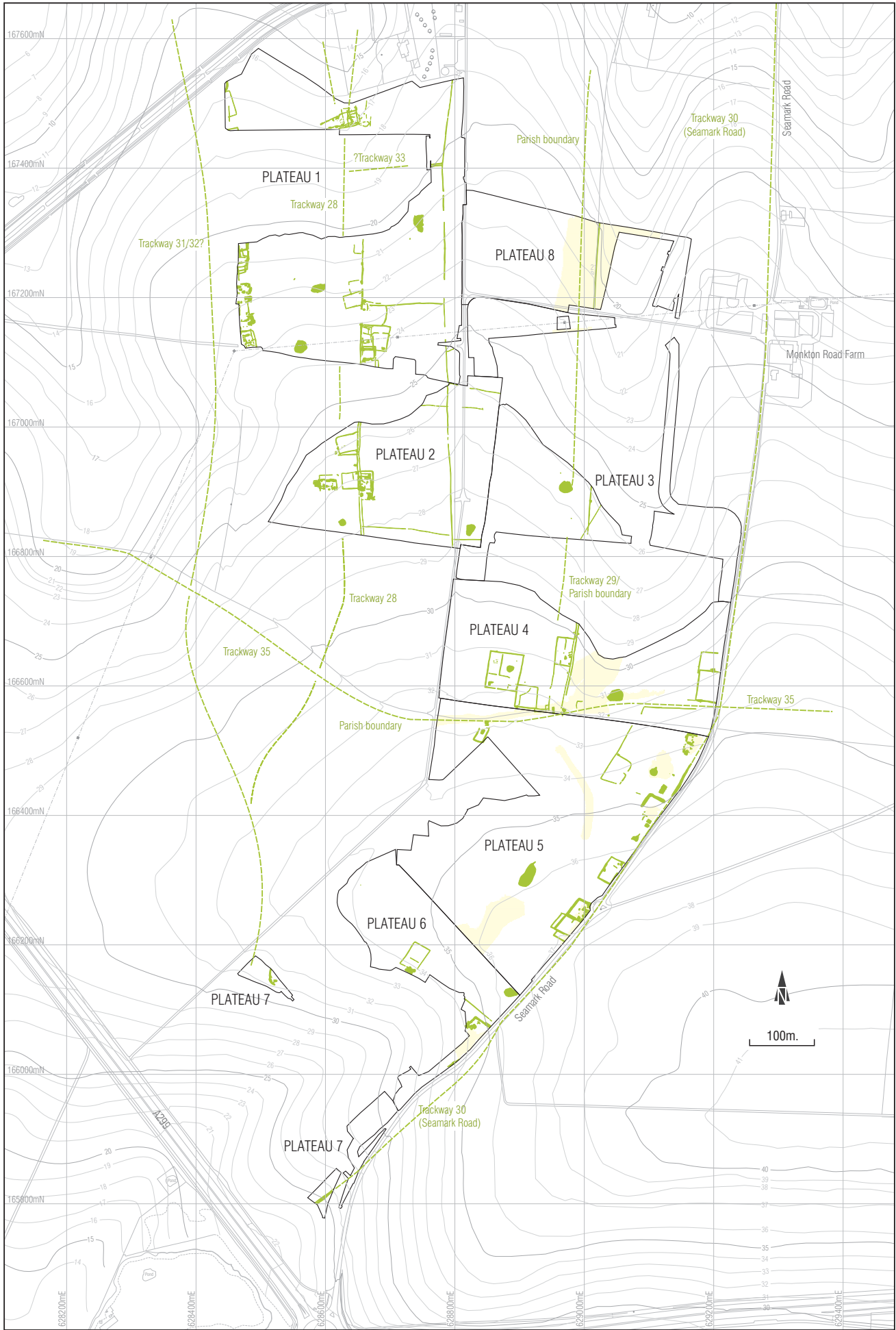
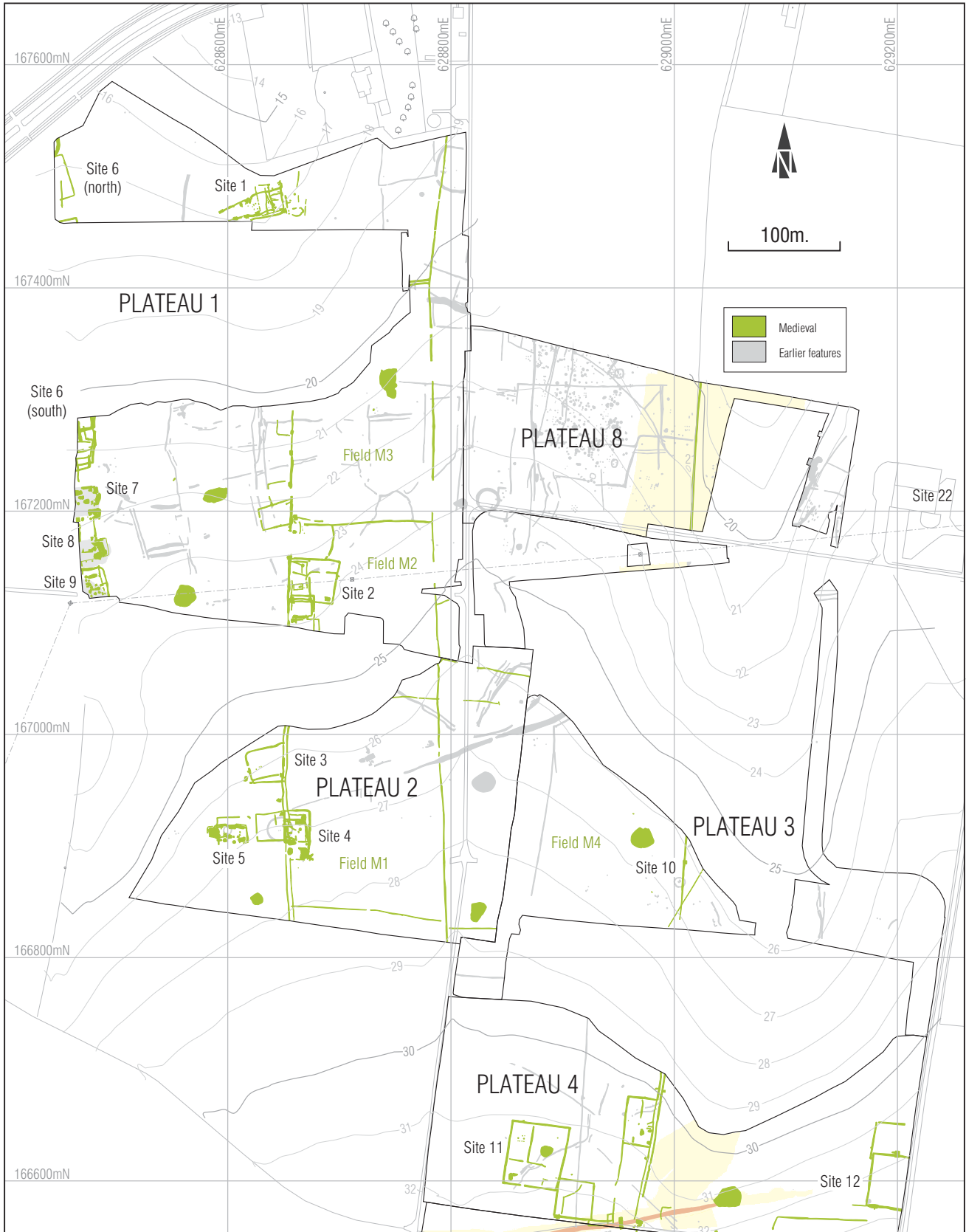


Fig 151. Sunken floored building 5 (1:100)



Based on an Ordnance Survey map with the permission of the Controller of Her Majesty's Stationery Office © Crown Copyright. Licence No. AL100021009

Fig 152. Medieval features (1:8000)



Based on an Ordnance Survey map with the permission of the Controller of Her Majesty's Stationery Office, © Crown Copyright. Licence No. AL100021009

Fig 153. Medieval features in the northern part of the site (1:5000)



Based on an Ordnance Survey map with the permission of the Controller of Her Majesty's Stationery Office. © Crown Copyright. Licence No. AL100021009

Fig 154. Medieval features in the southern part of the site (1:5000)

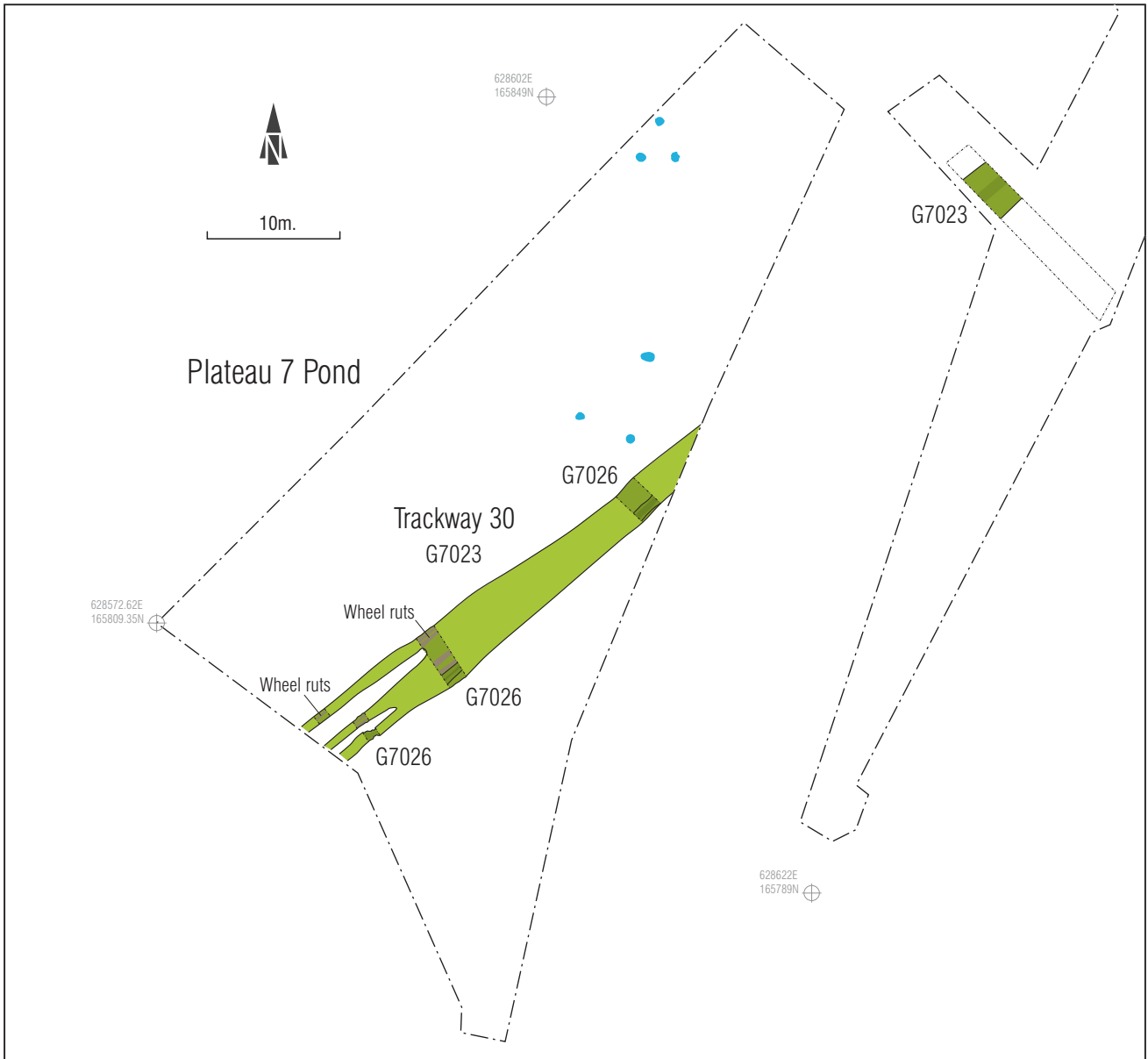


Fig 155. Detail of Trackway 30 on Plateau 7 (1:500)

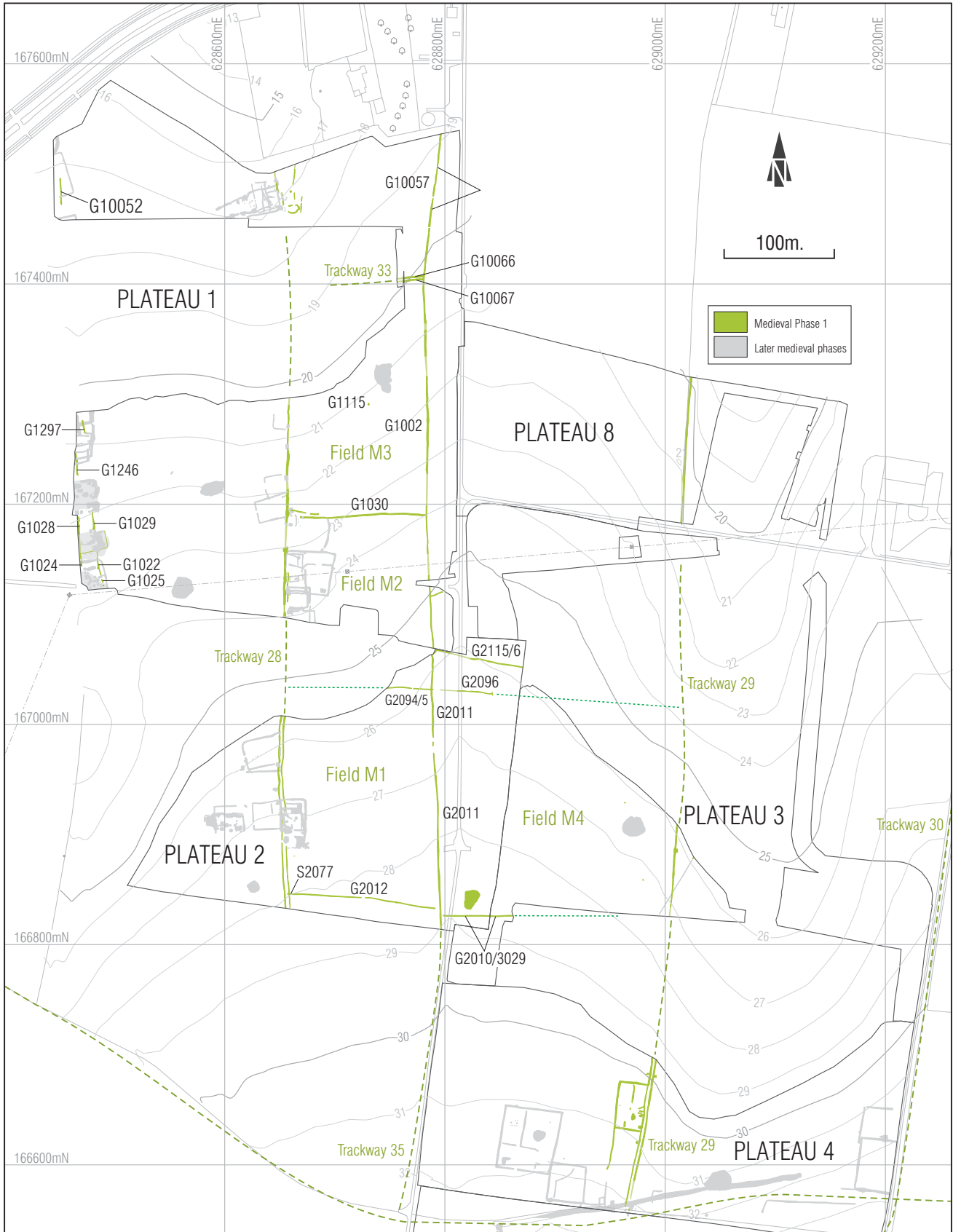


Fig 156. Medieval Phase 1 trackways & fields in the northern part of the site (1:5000)

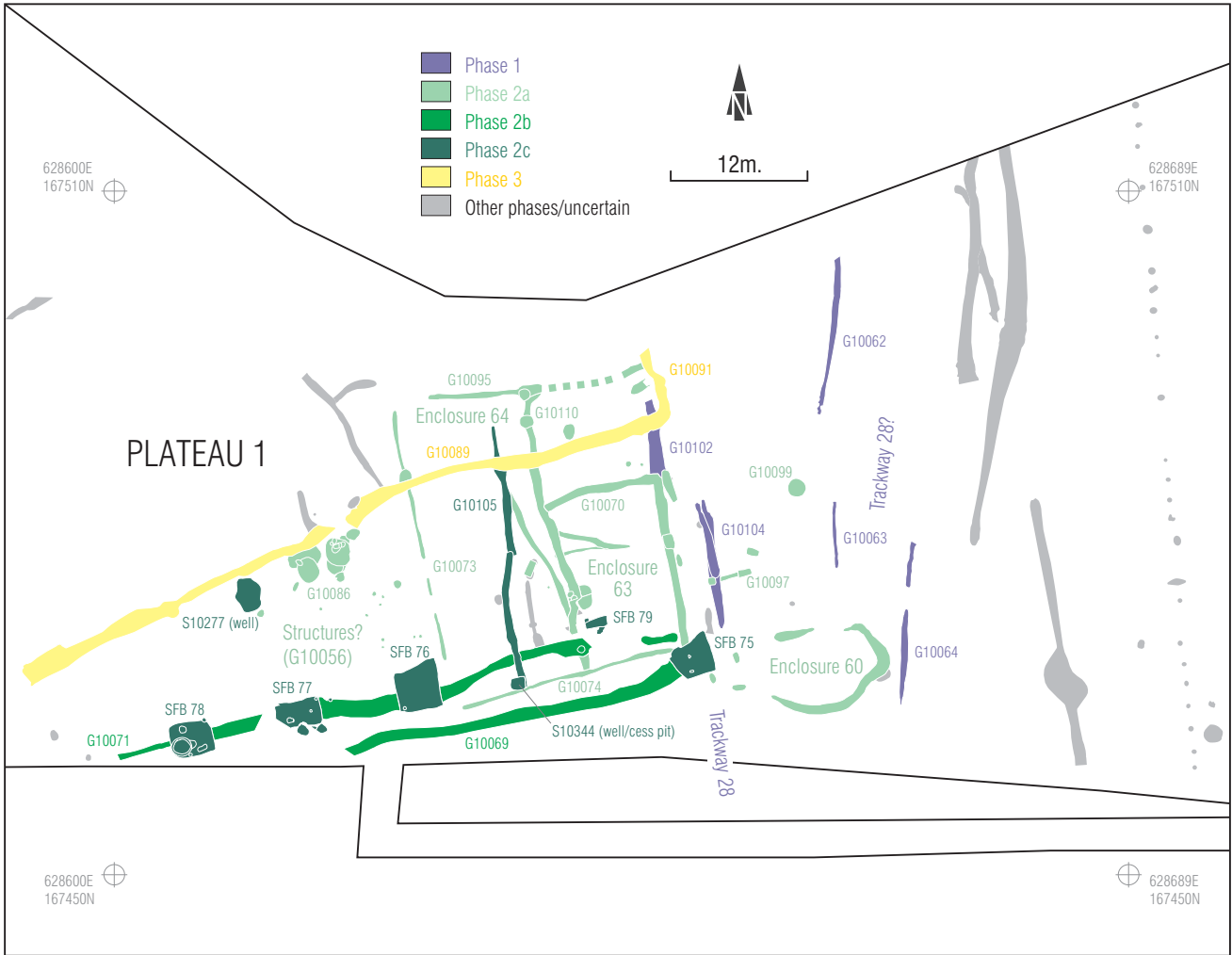


Fig 157. Phase plan of Site 1 (1:625)

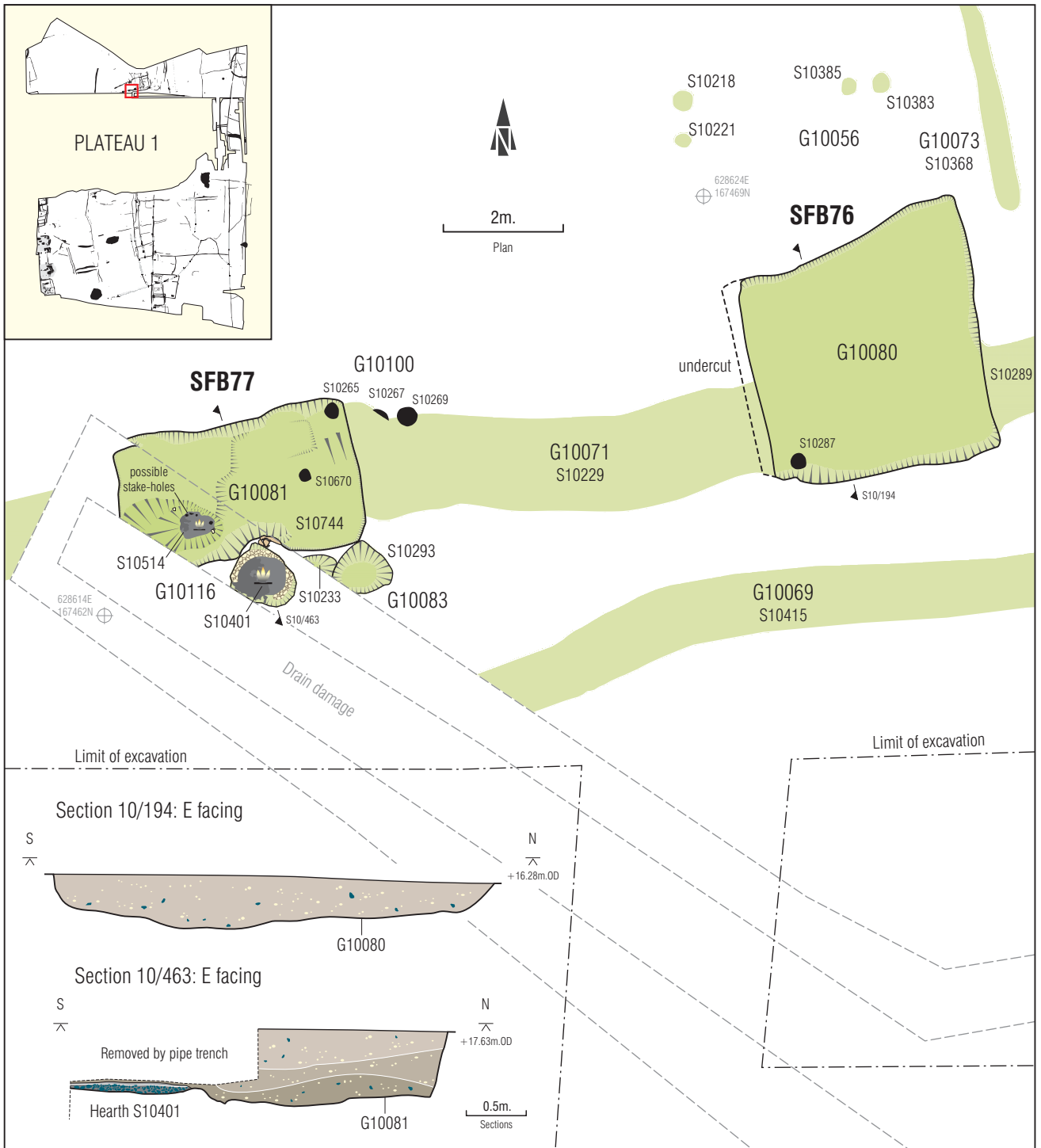


Fig 158. Sunken floored buildings 76 & 77 (1:100 & 1:50)

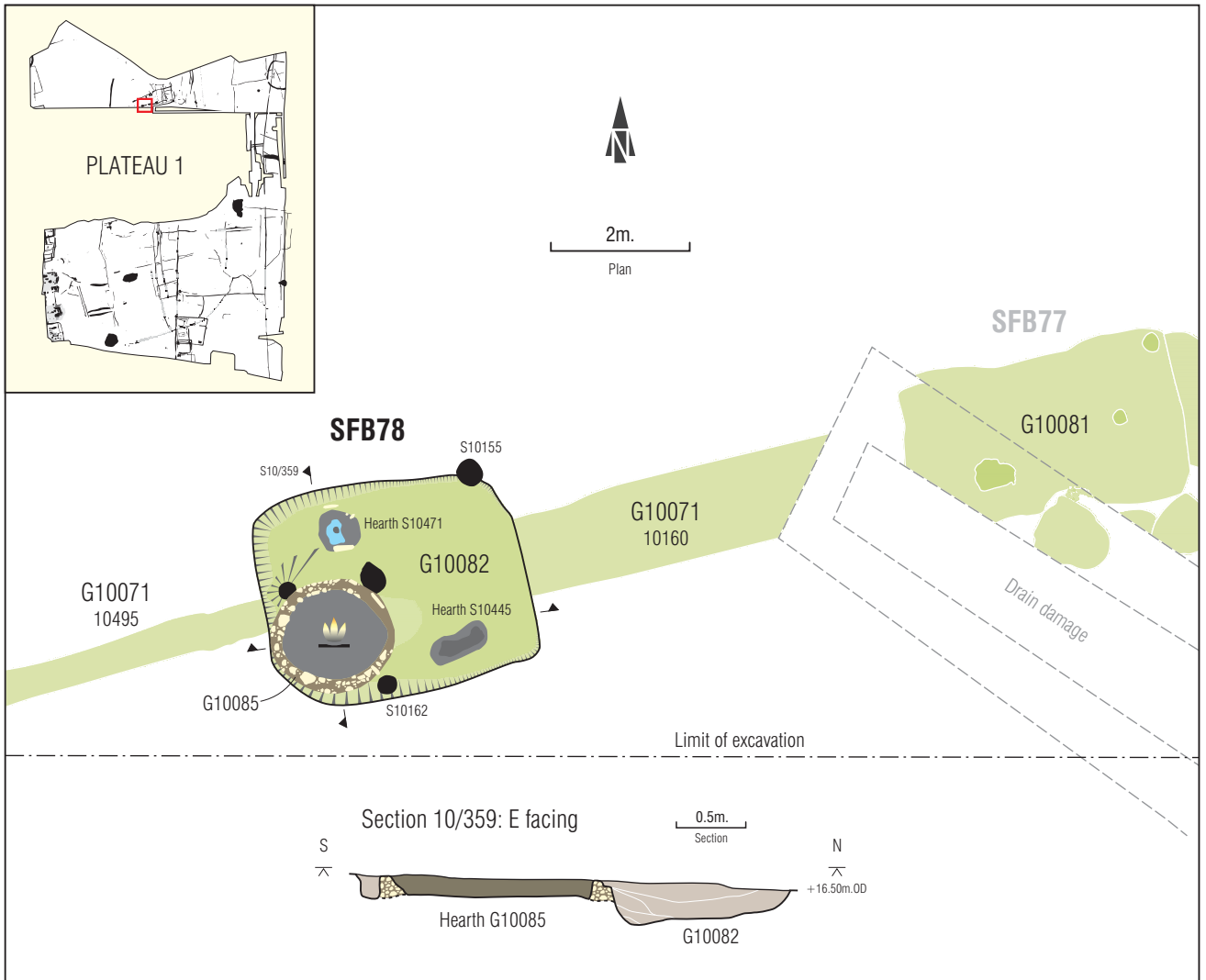


Fig 159. Sunken floored building 78 (1:100 & 1:50)

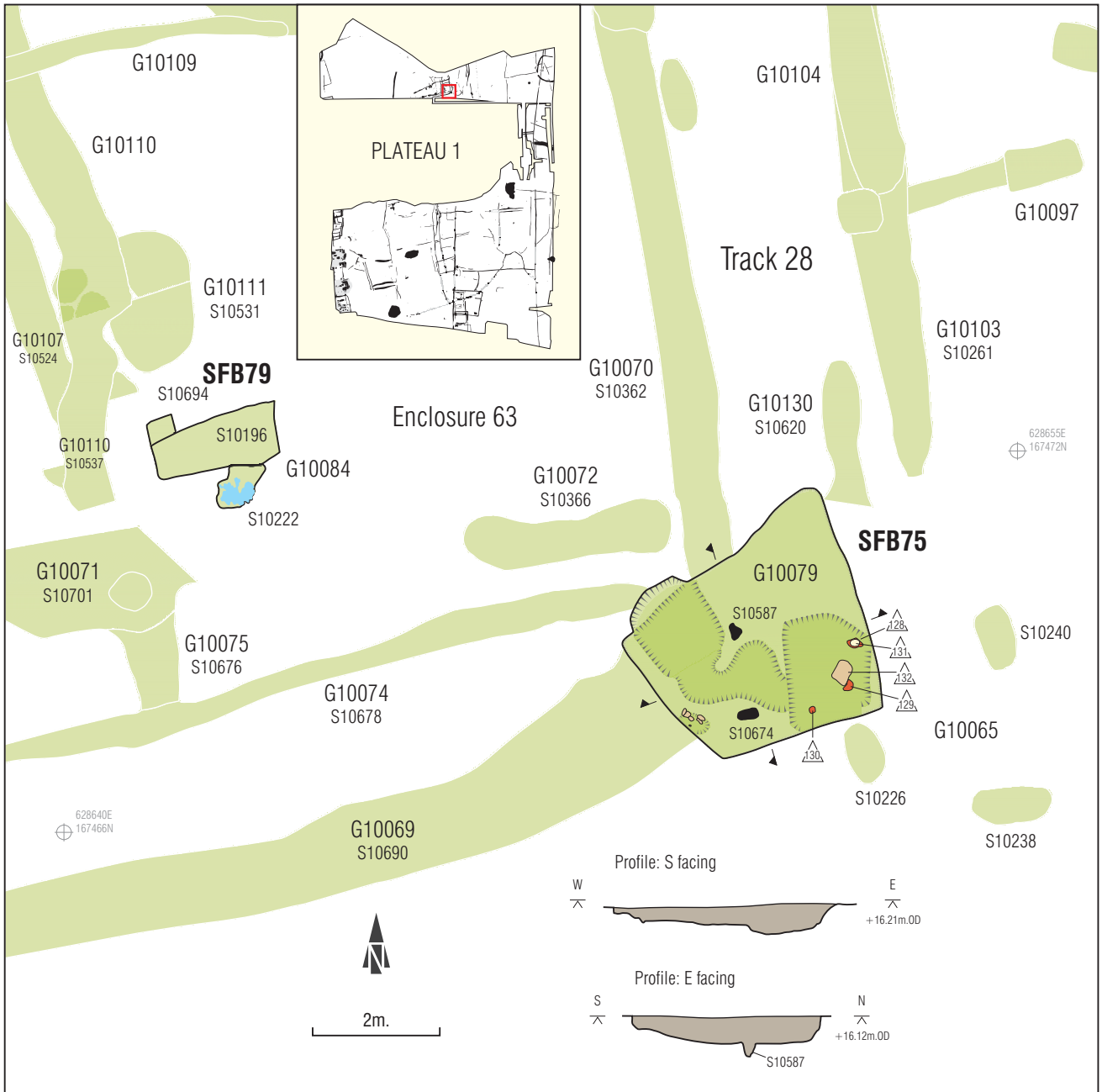


Fig 160. Sunken floored buildings 75 & 79 (1:100)

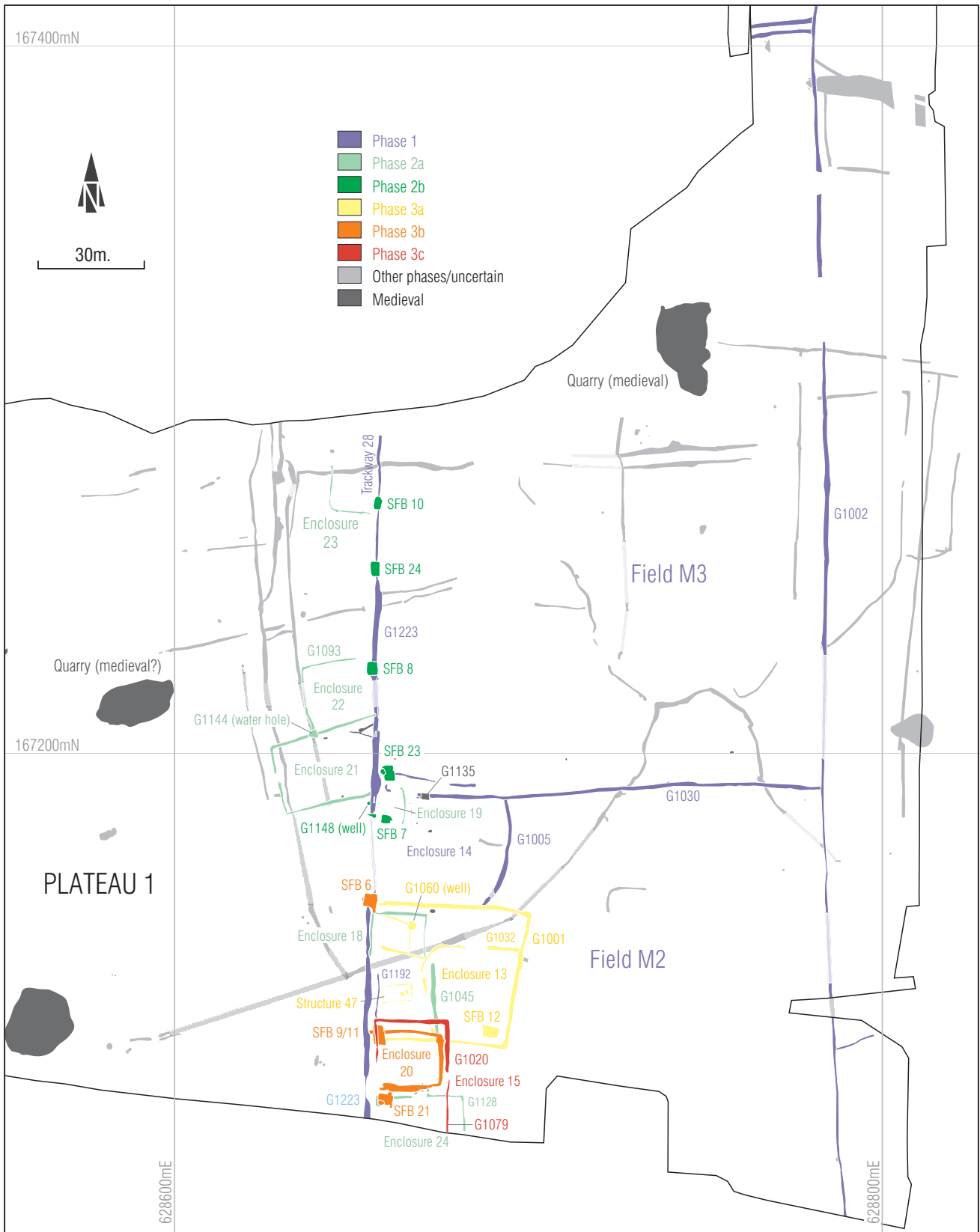


Fig 161. Phase plan of Site 2 (1:1600)

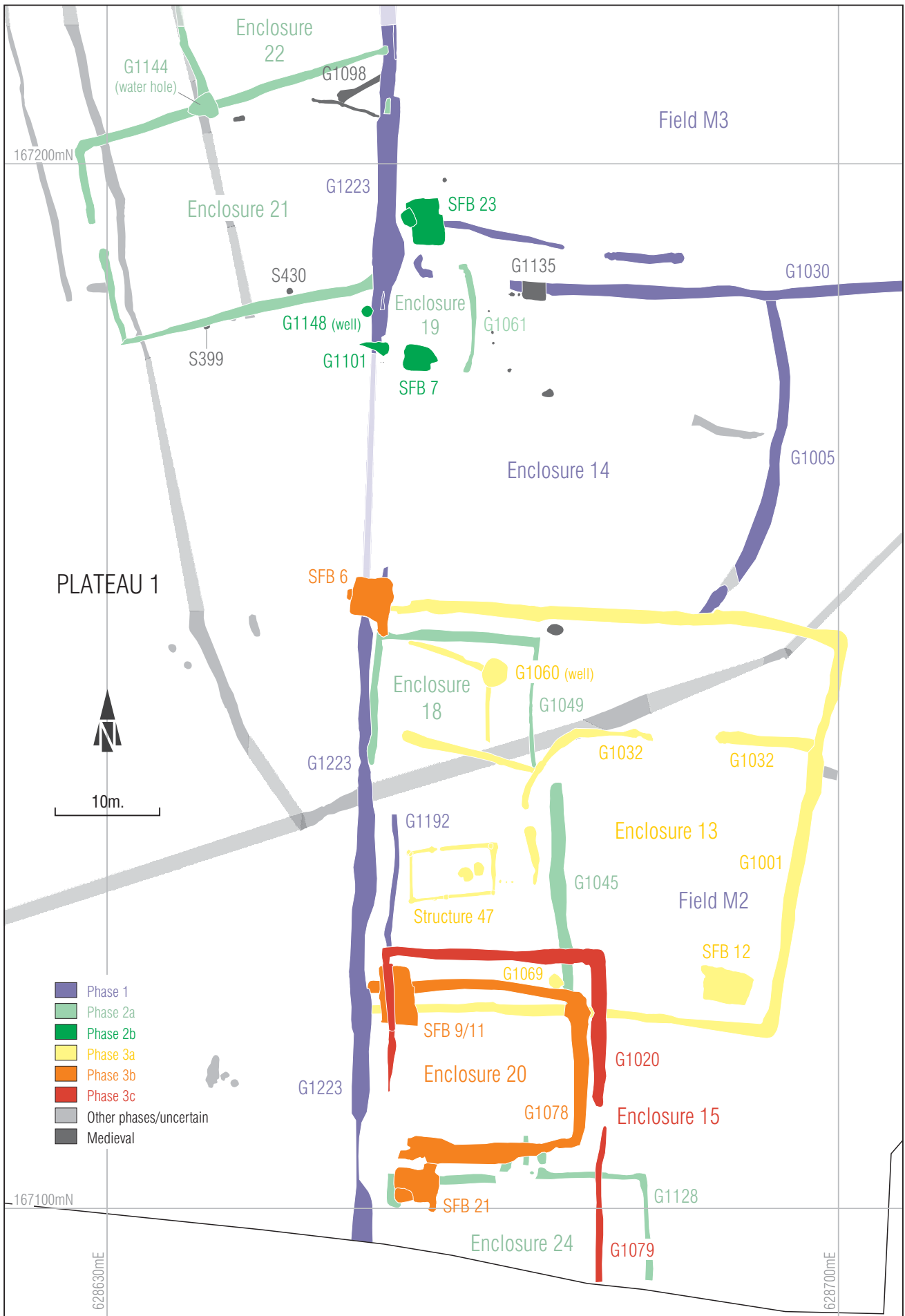


Fig 162. Phase plan of Site 2 (detail) enclosures & features in Field M2 (1:500)

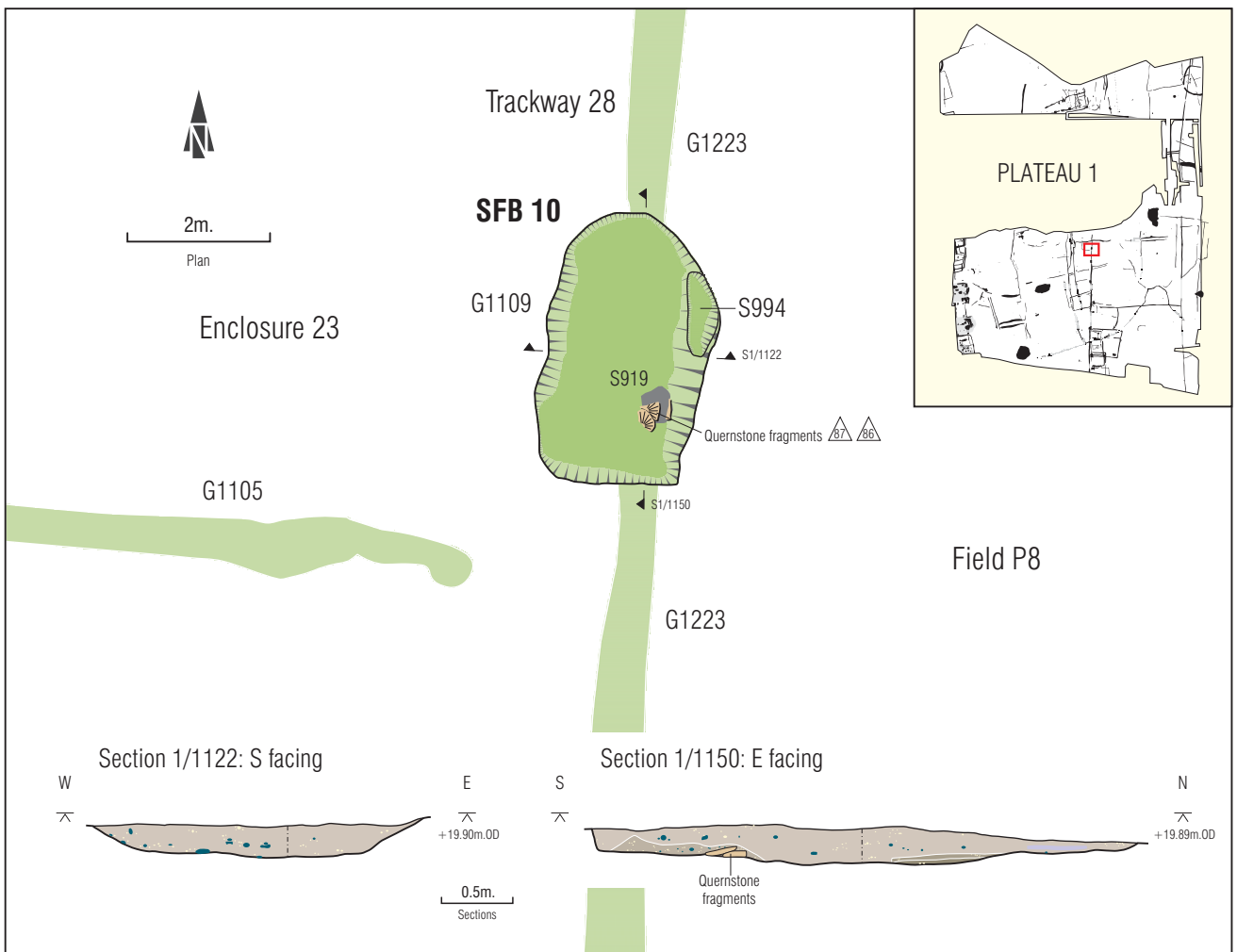


Fig 163. Sunken floored building 10 (1:100 & 1:50)

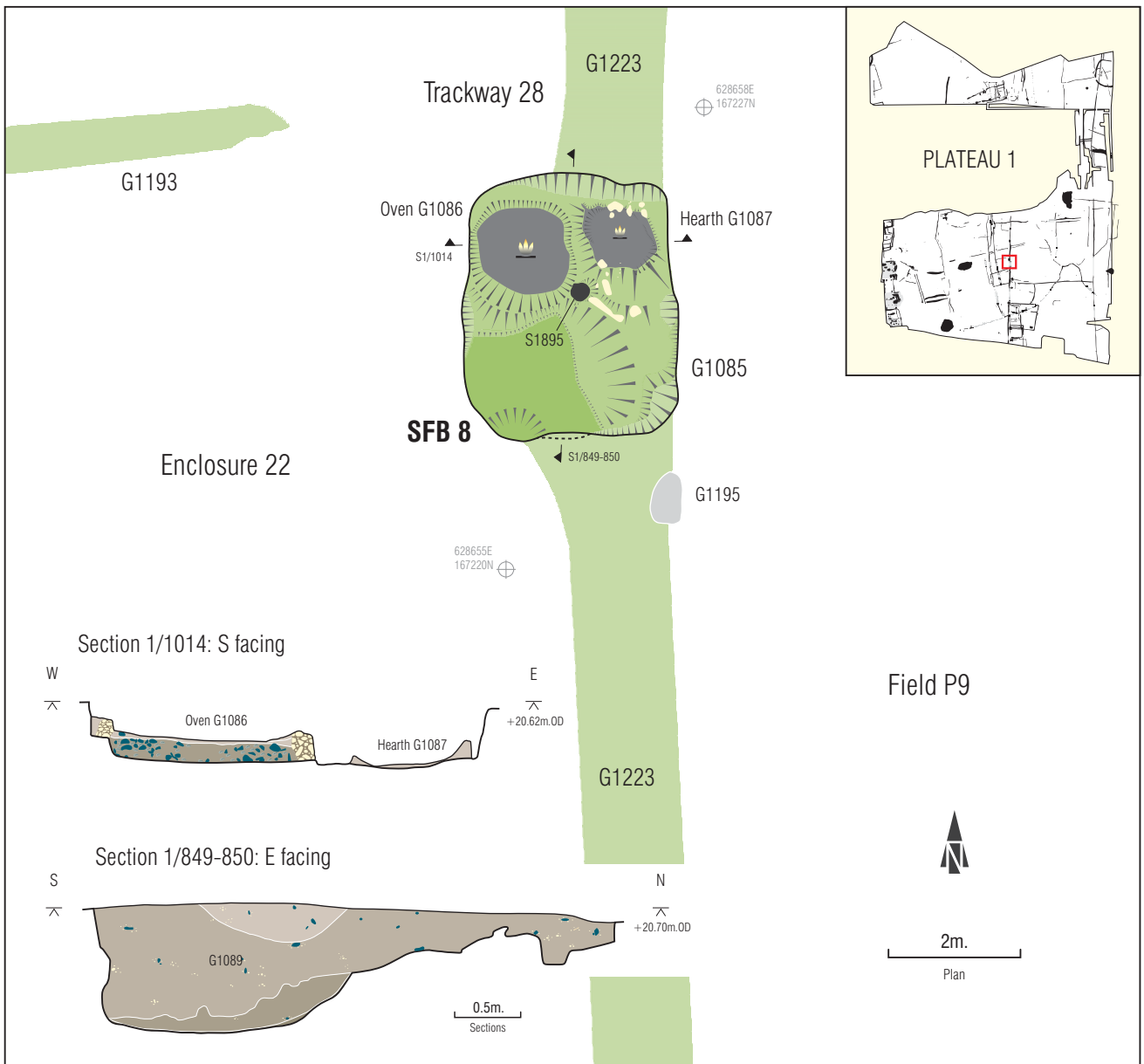


Fig 164. Sunken floored building 8 (1:100)

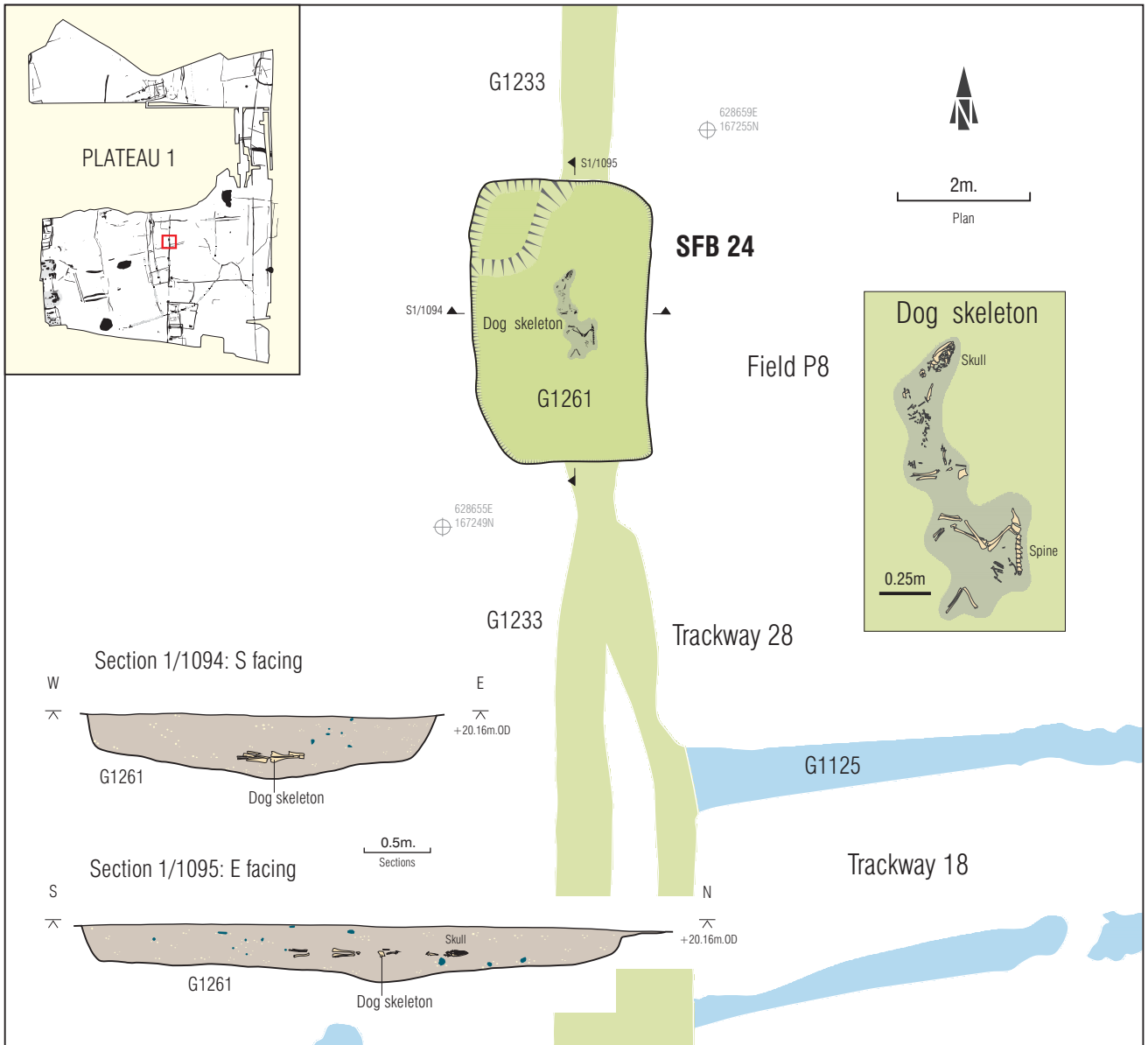


Fig 165. Sunken floored building 24 (1:100 & 1:50)

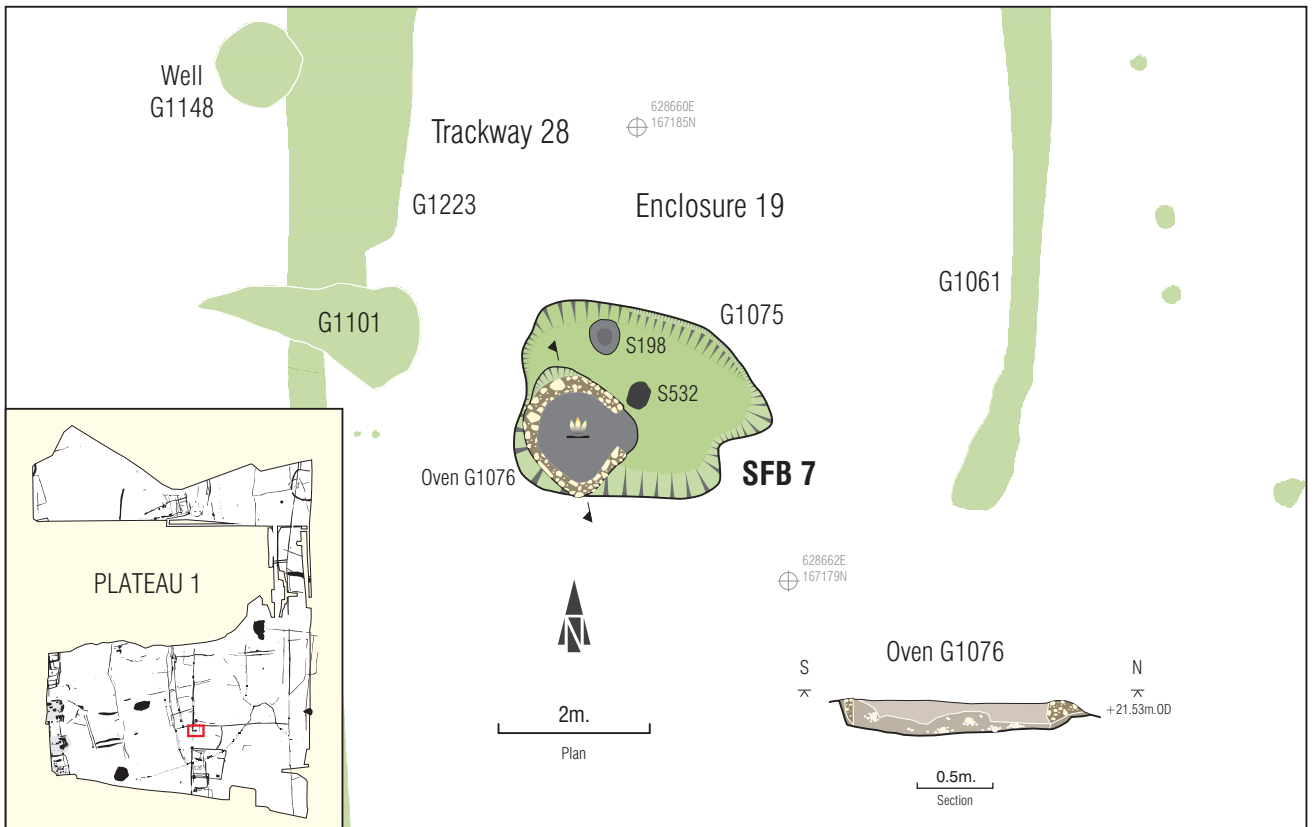


Fig 166. Sunken floored building 7 (1:100 & 1:50)

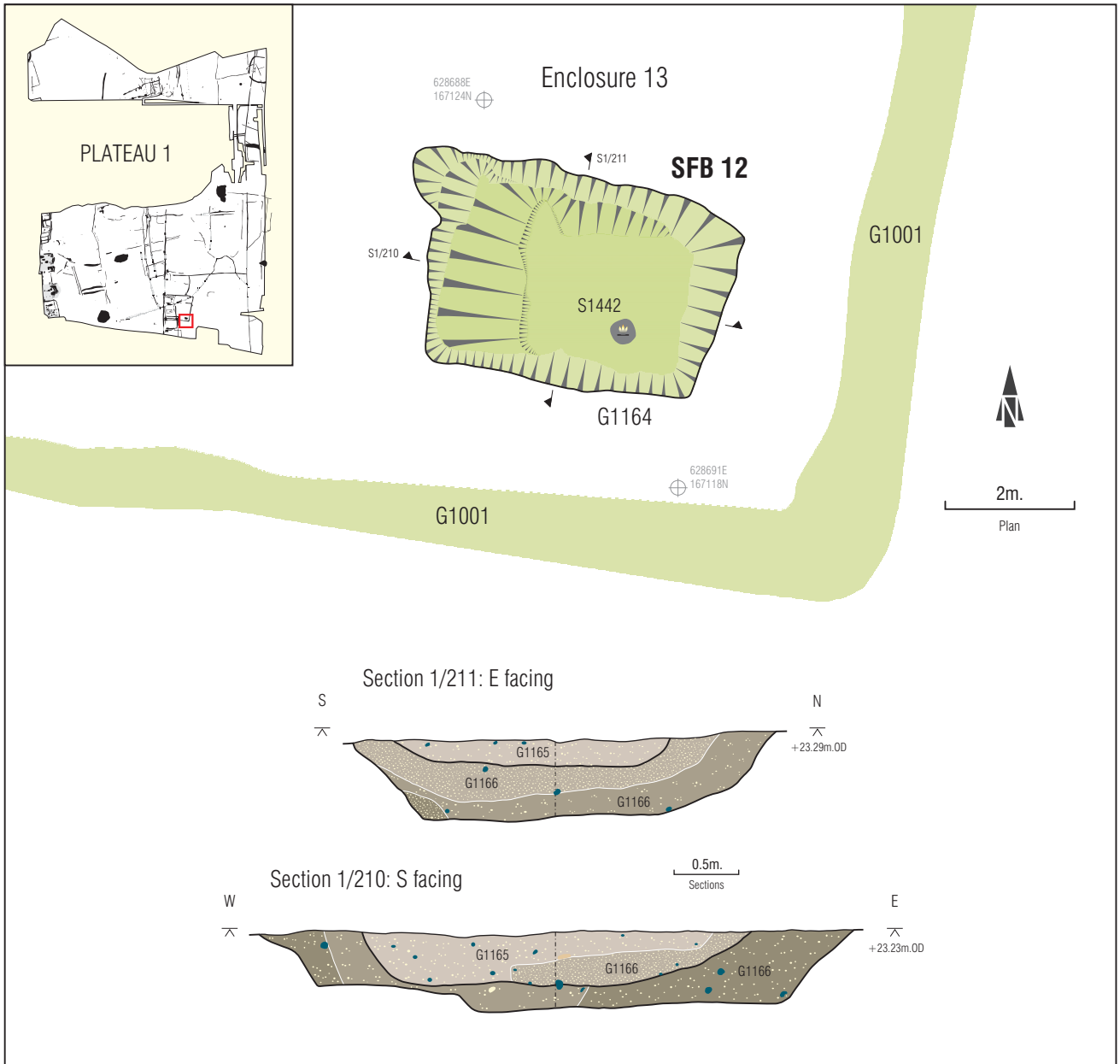


Fig 168. Sunken floored building 12 (1:100 & 1:50)

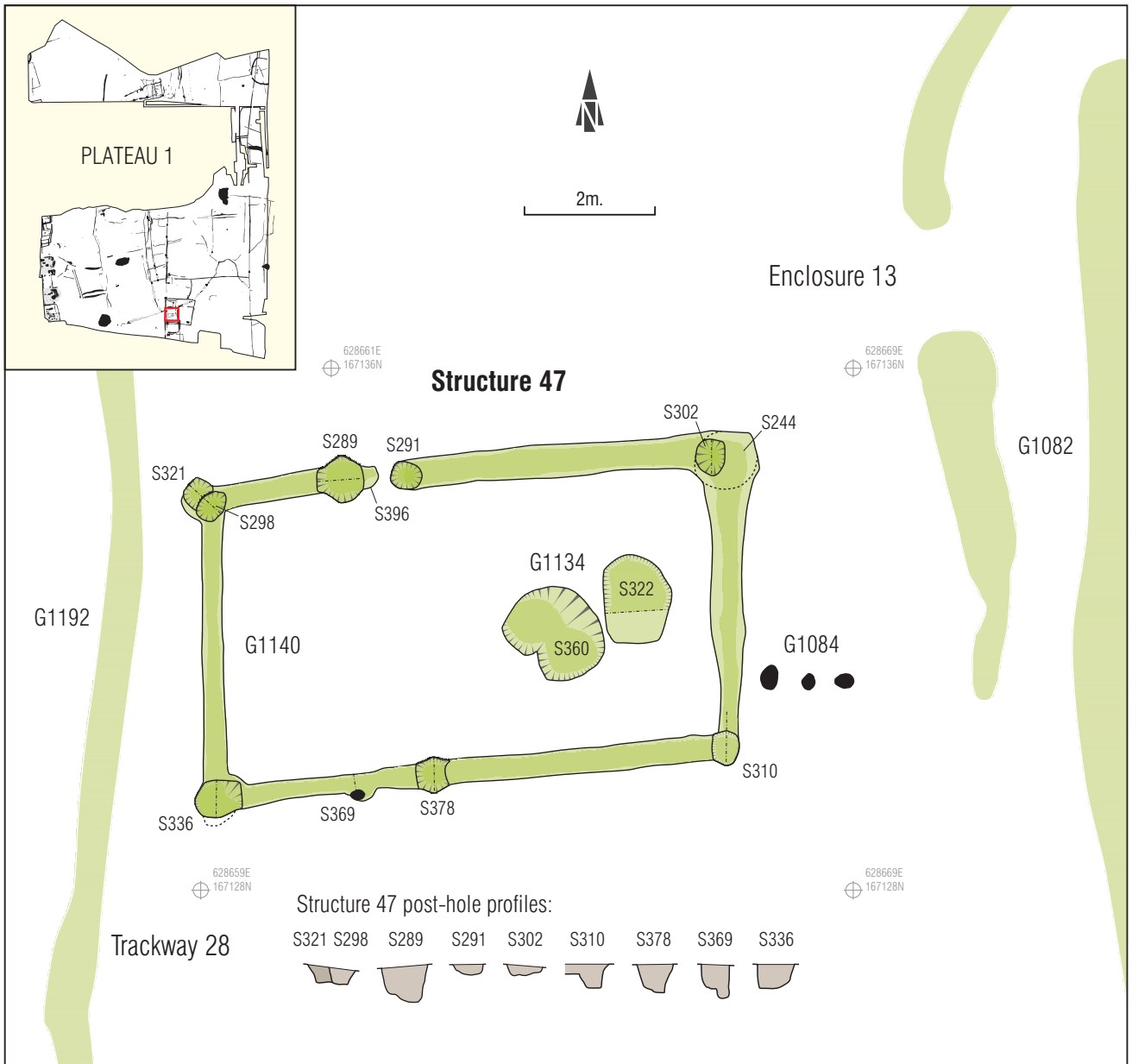


Fig 169. Structure 47 (1:100)

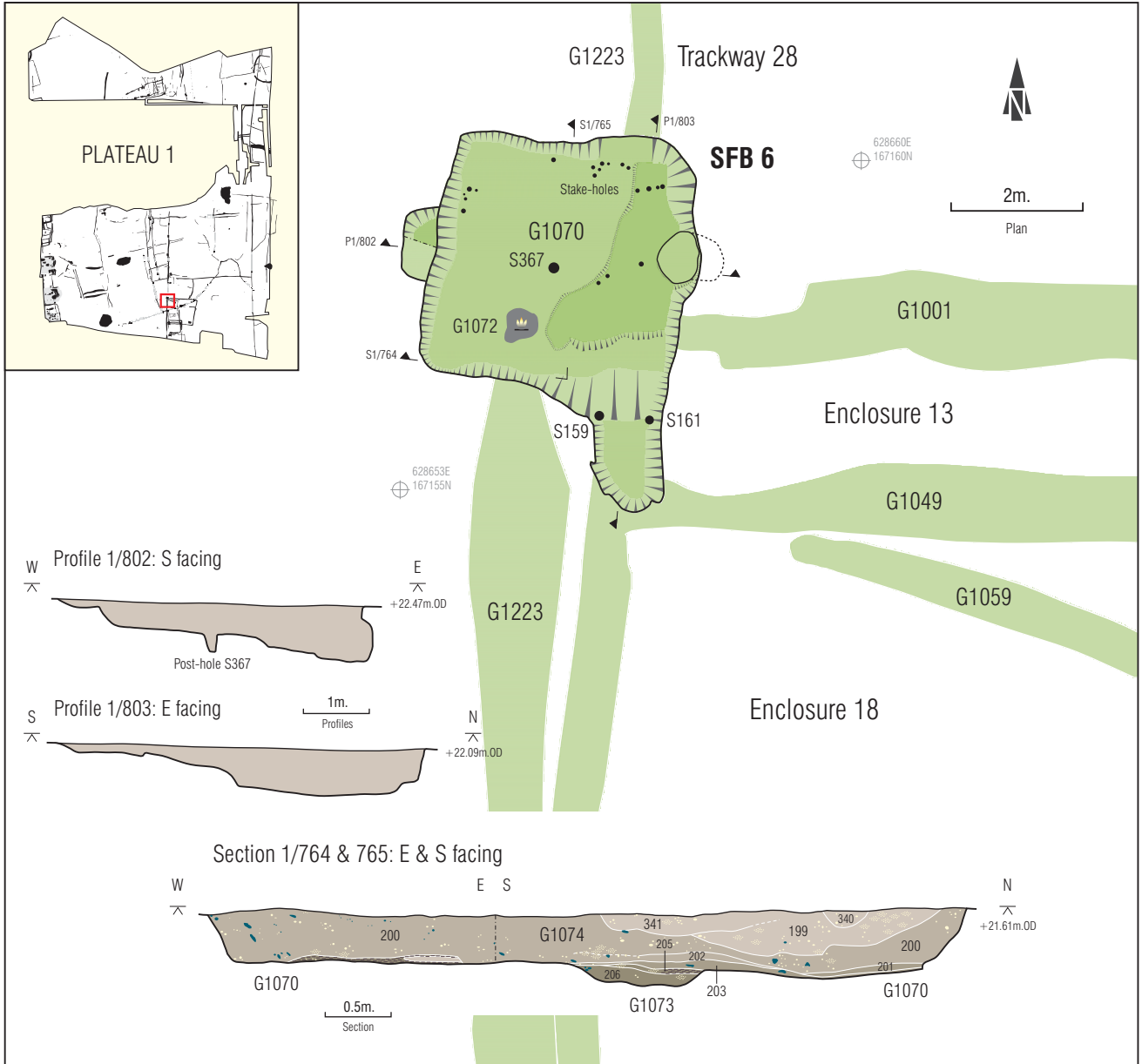


Fig 170. Sunken floored building 6 (1:100 & 1:50)

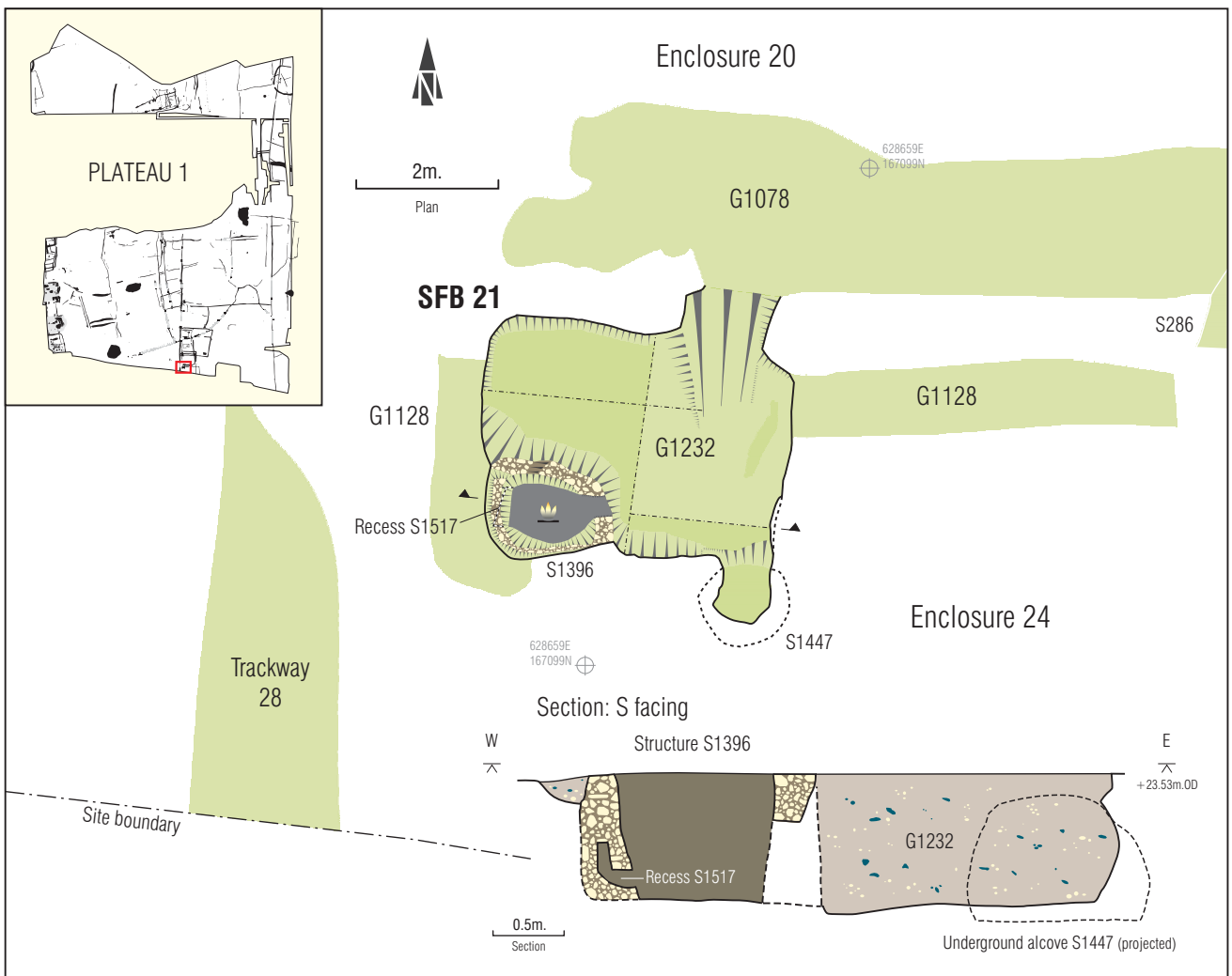


Fig 171. Sunken floored building 21 (1:100 & 1:50)

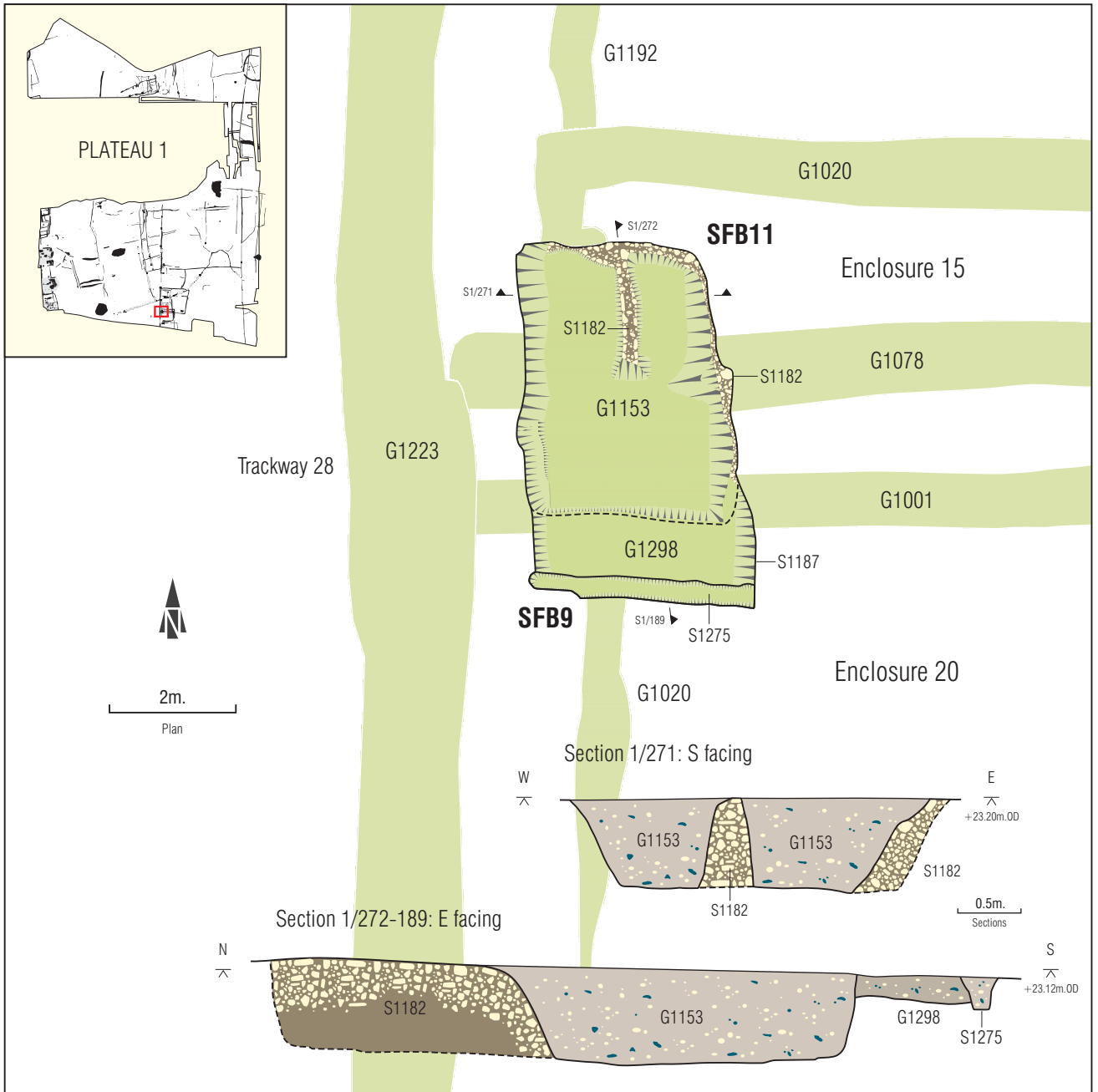


Fig 172. Sunken floored buildings 9 & 11 (1:100 & 1:50)

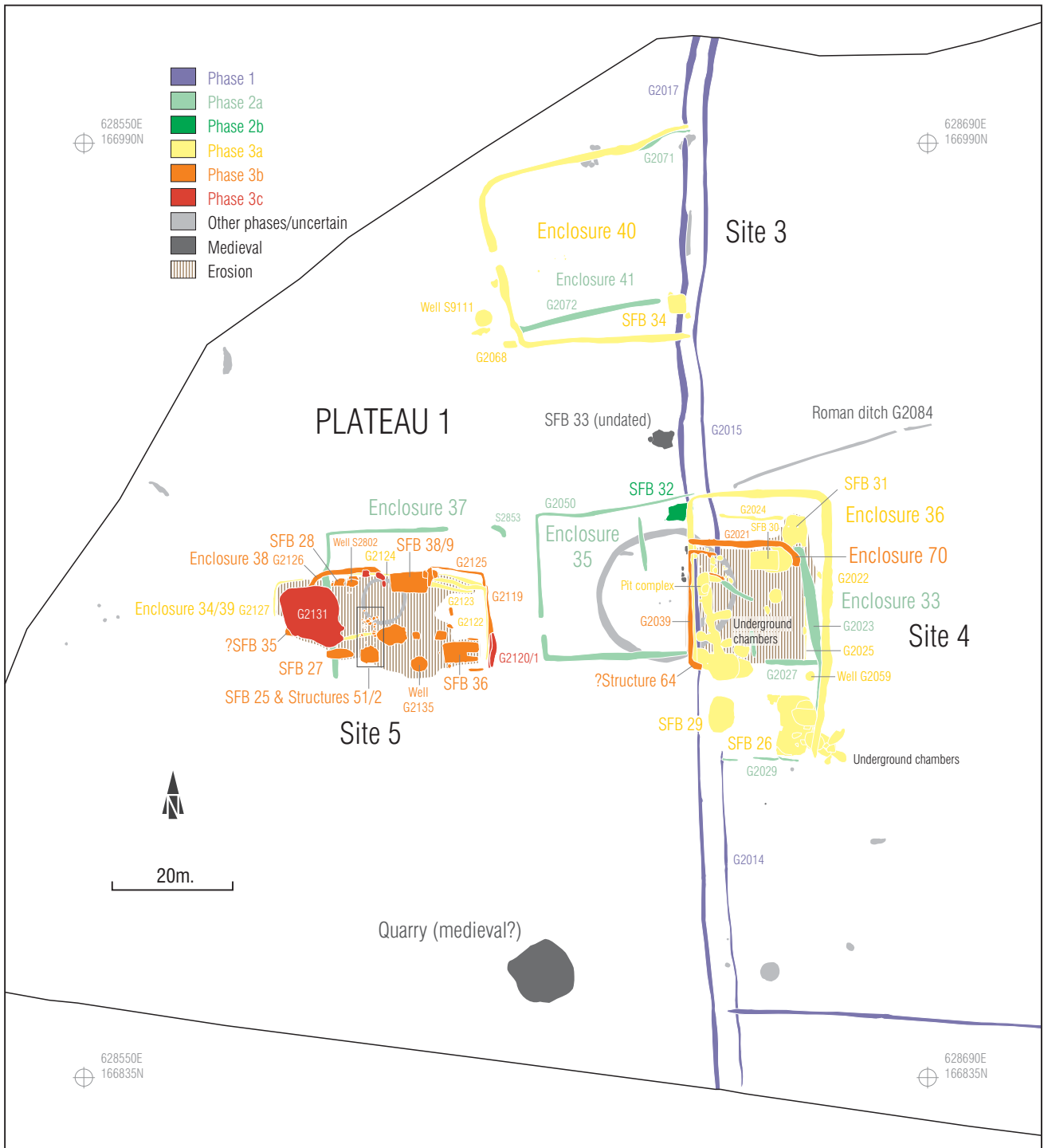


Fig 173. Phased plan of Sites 3, 4 and 5 (1:1000)

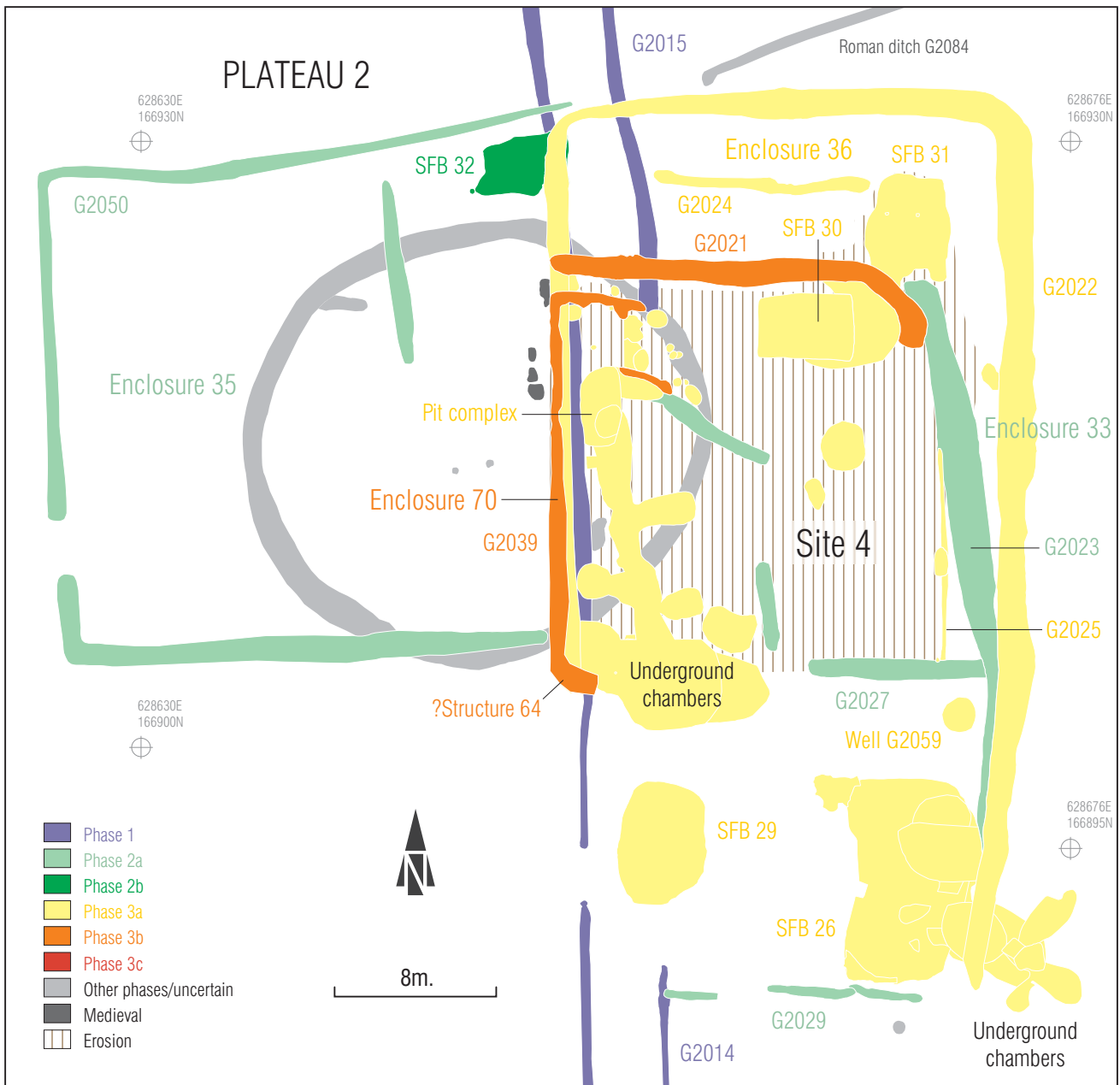


Fig 174. Phase plan of Site 4 (1:320)

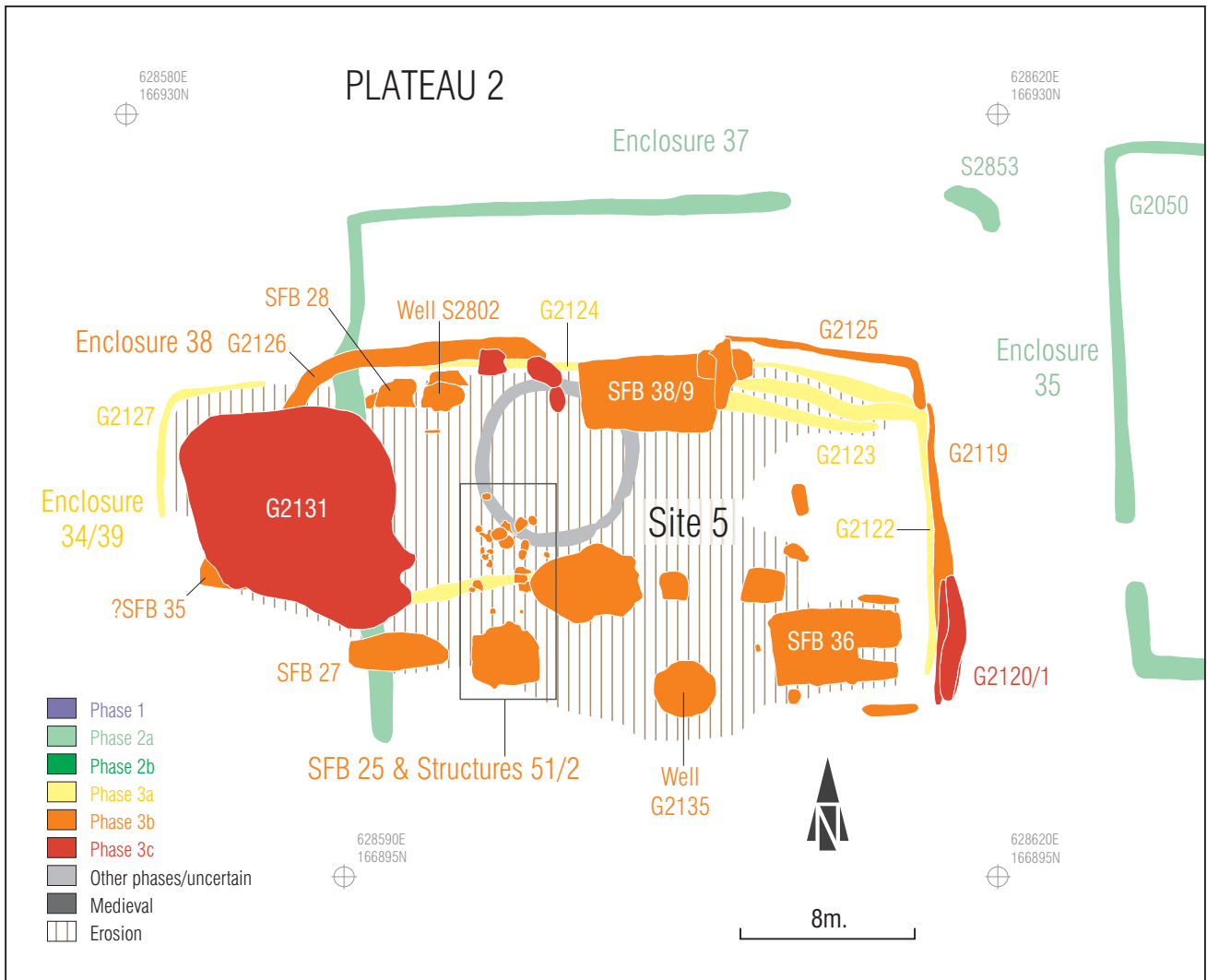


Fig 175. Phase plan of Site 5 (1:320)

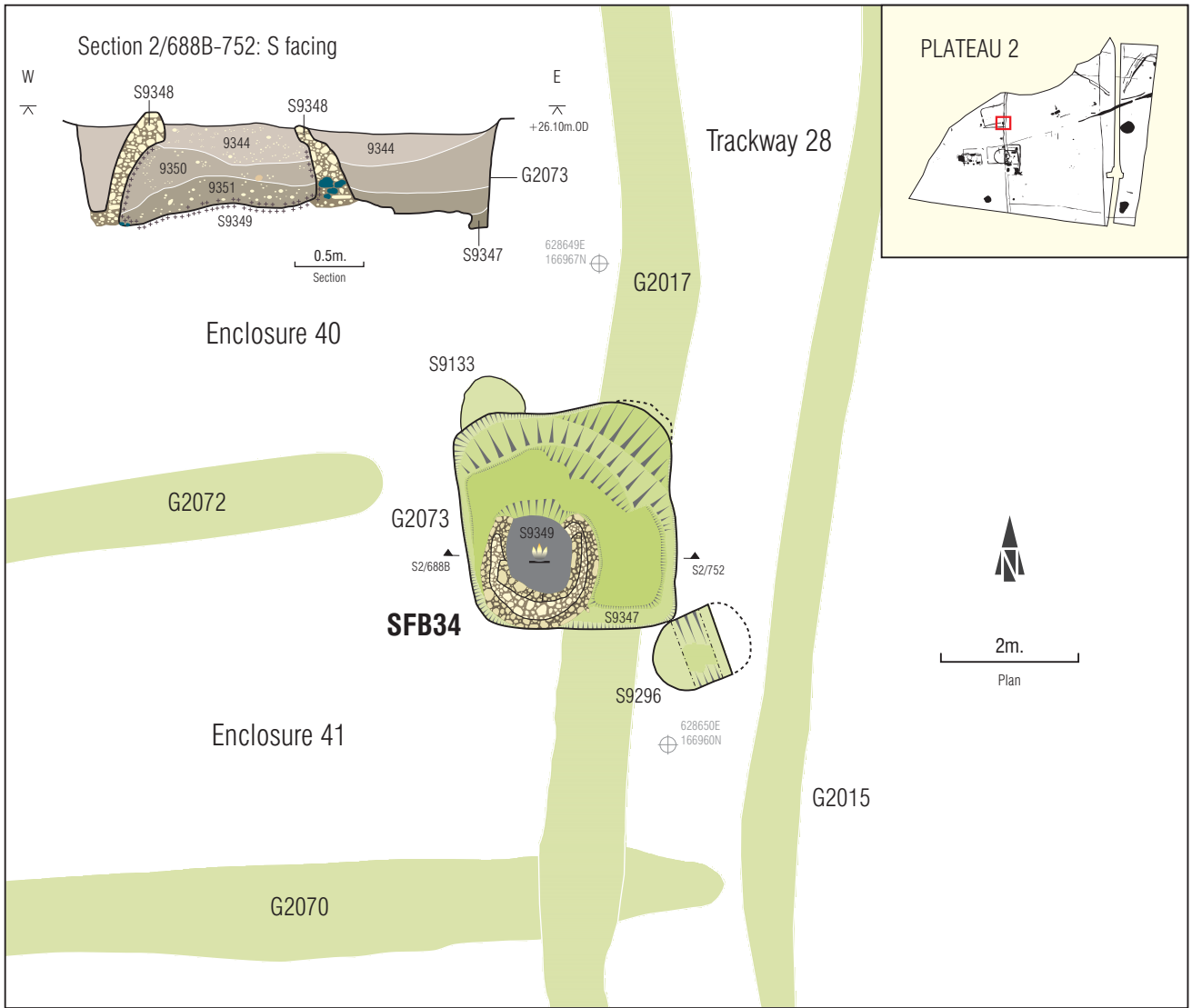


Fig 176. Sunken floored building 34 (1:100 & 1:50)

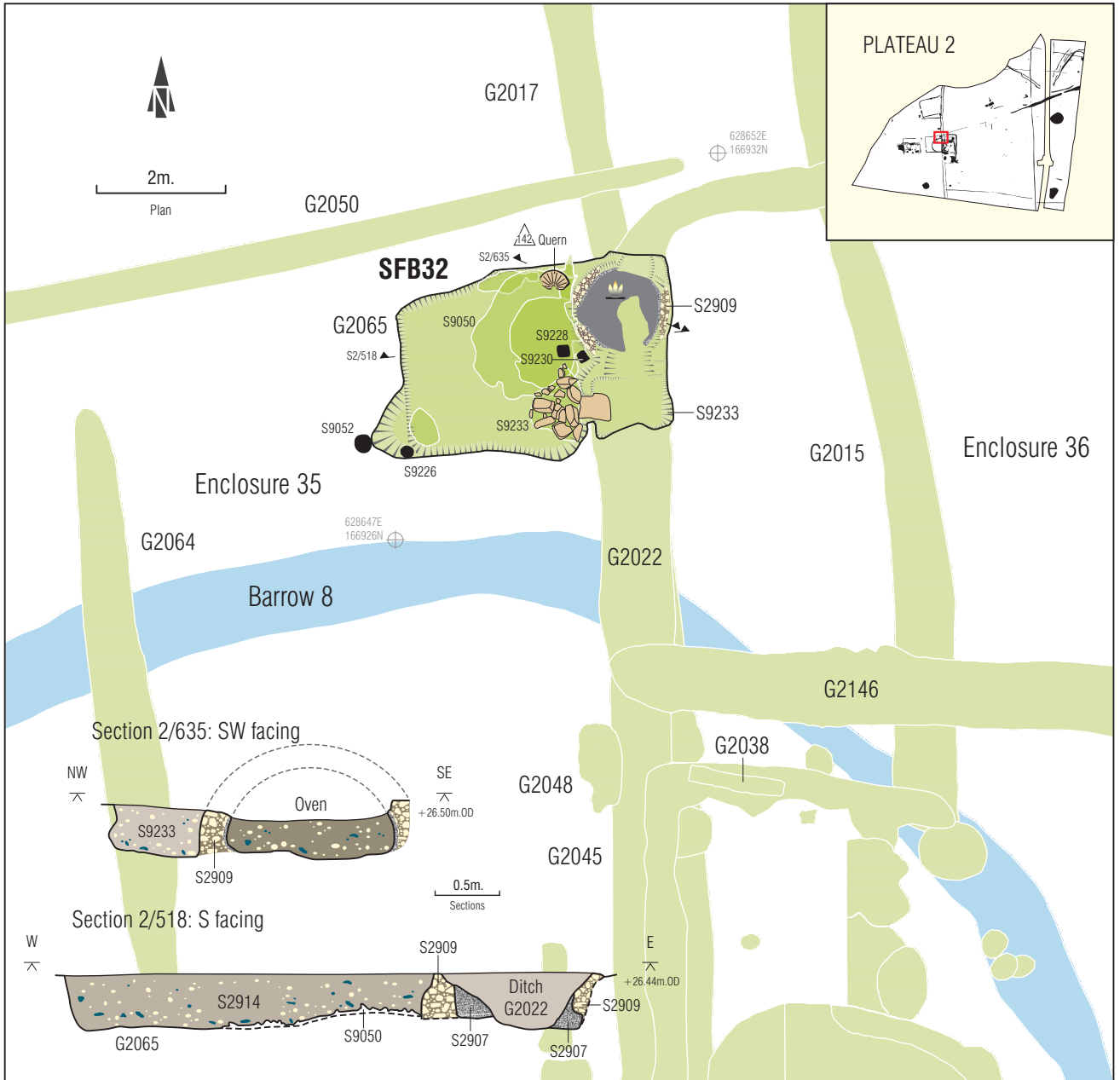


Fig 177. Sunken floored building 32 (1:100 & 1:50)

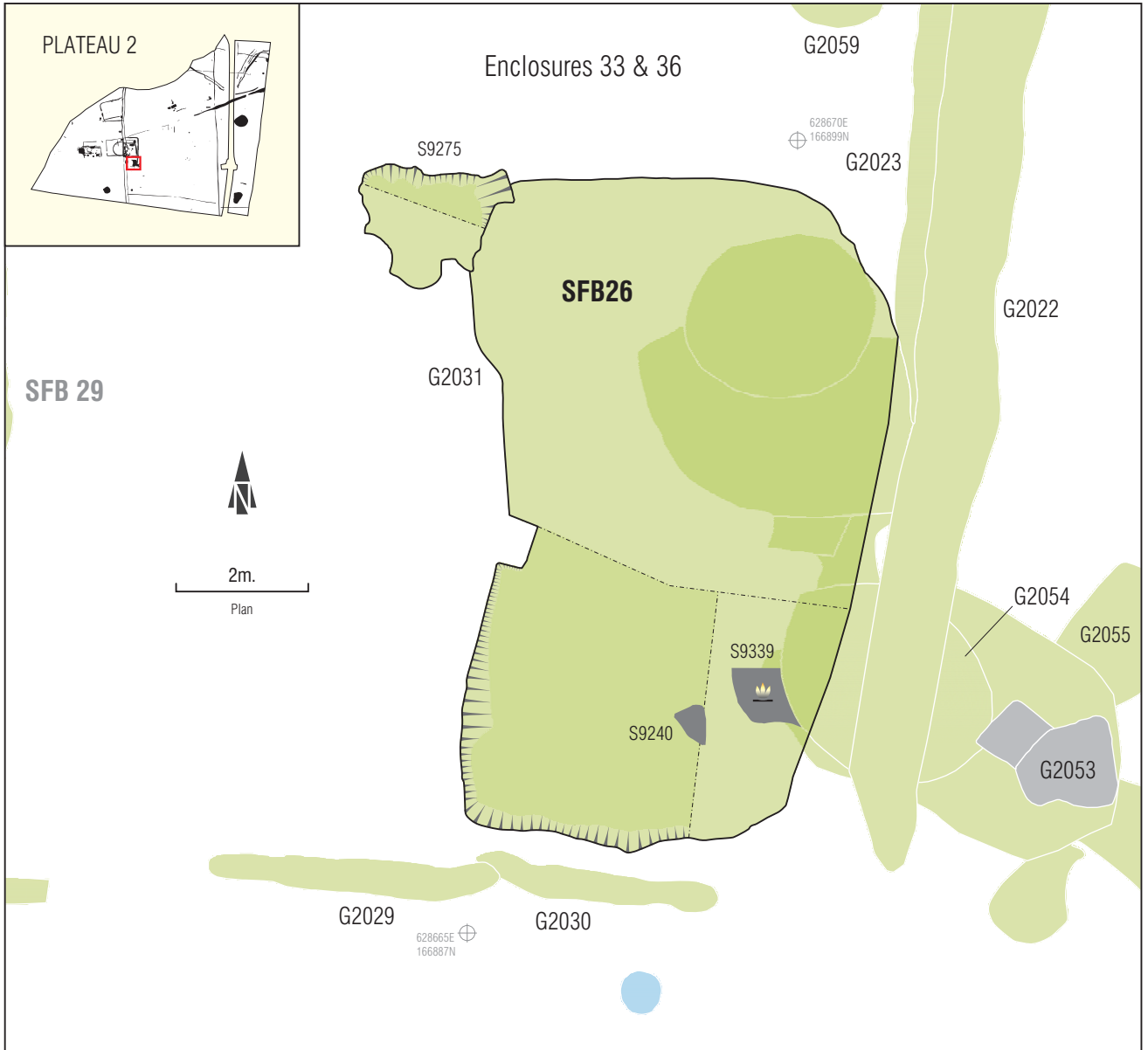


Fig 178. Sunken floored building 26 (1:100)

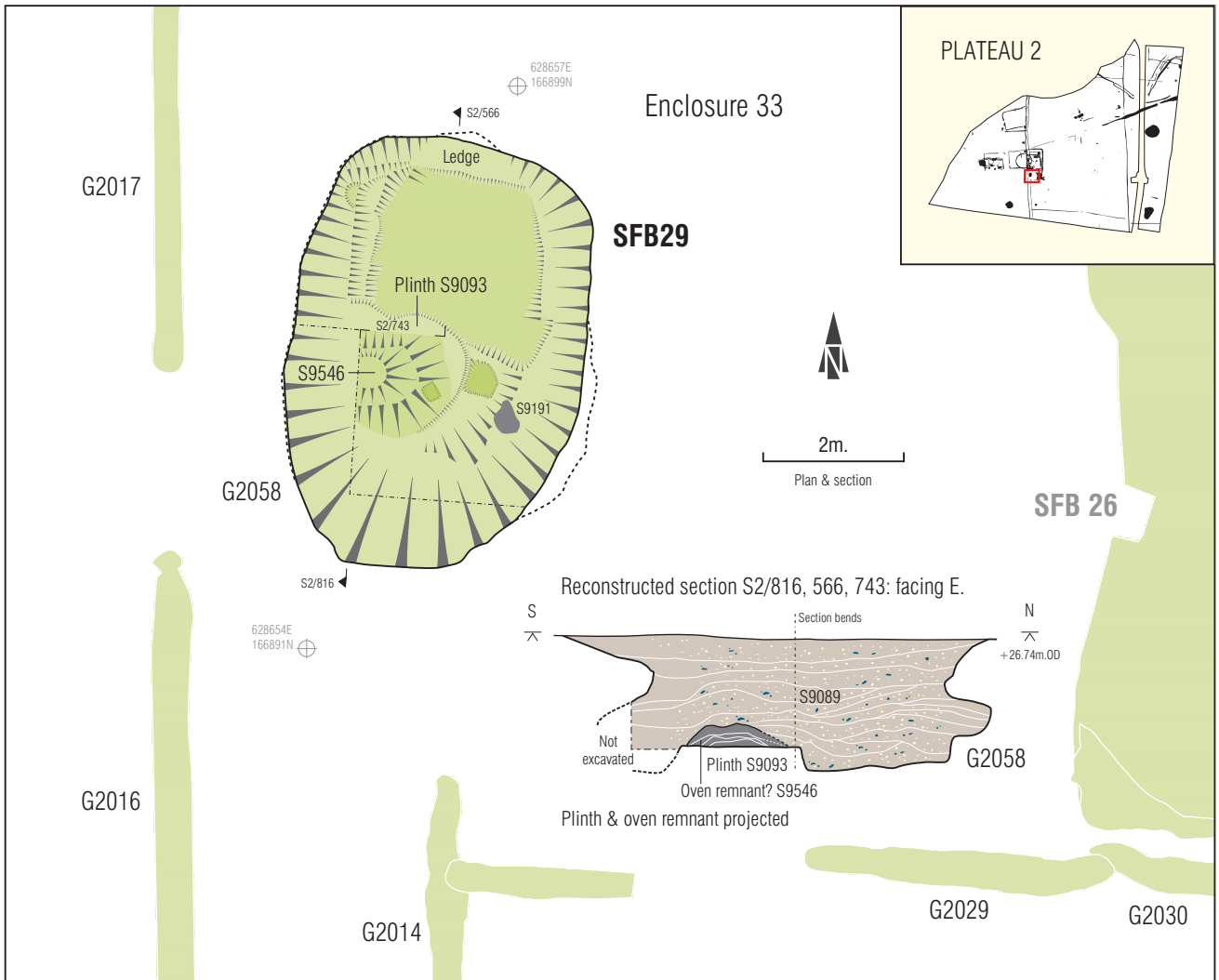


Fig 179. Sunken floored building 29 (1:100)

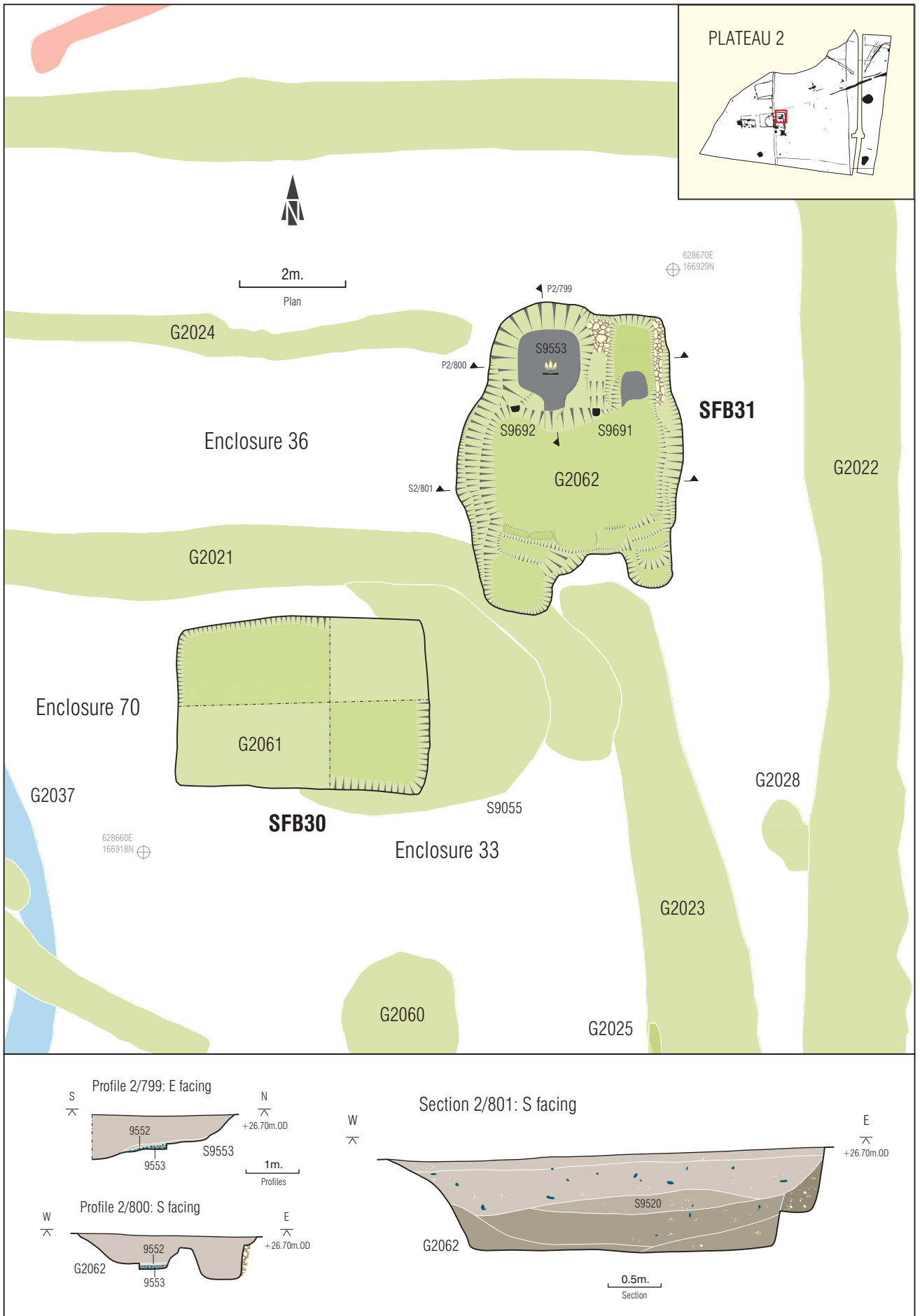


Fig 180. Sunken floored buildings 30 & 31 (1:100 & 1:50)

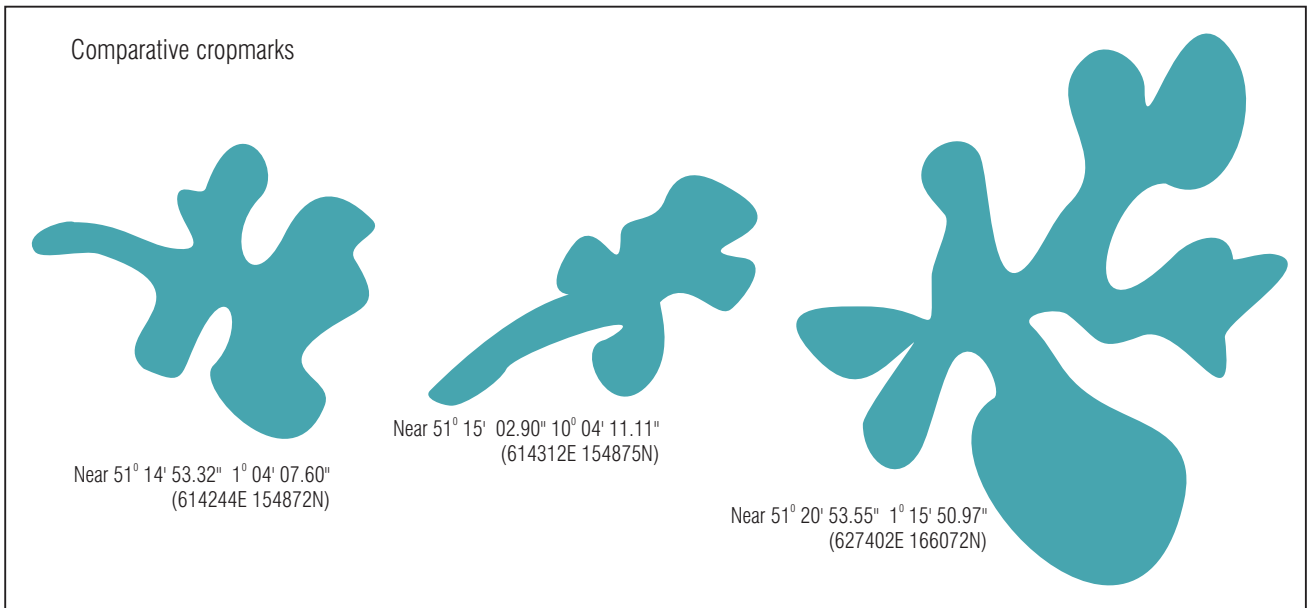


Fig 181. Detail of Site 4 underground chambers G2040, G2061 & G2055 (1:250) with some comparative cropmarks (not to scale)

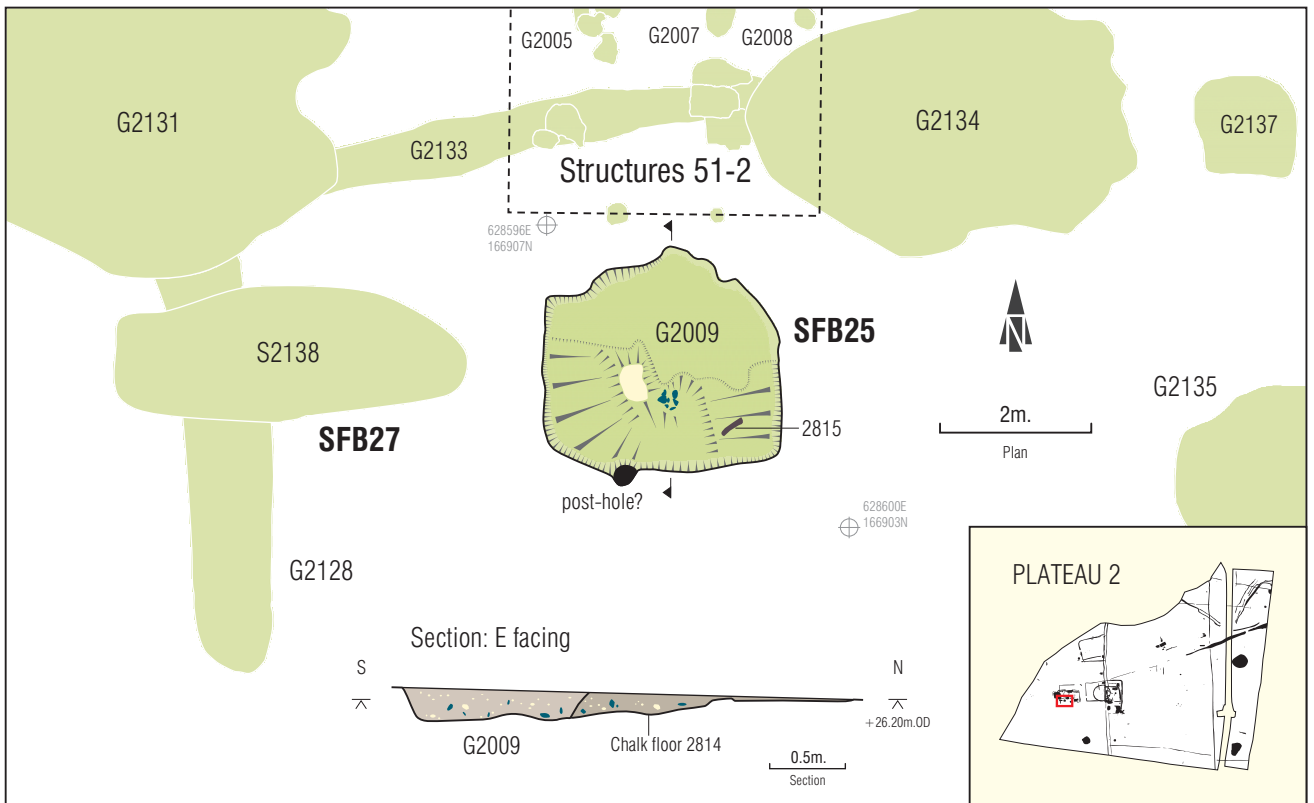


Fig 182. Sunken floored buildings 25 & 27 (1:100 & 1:50)

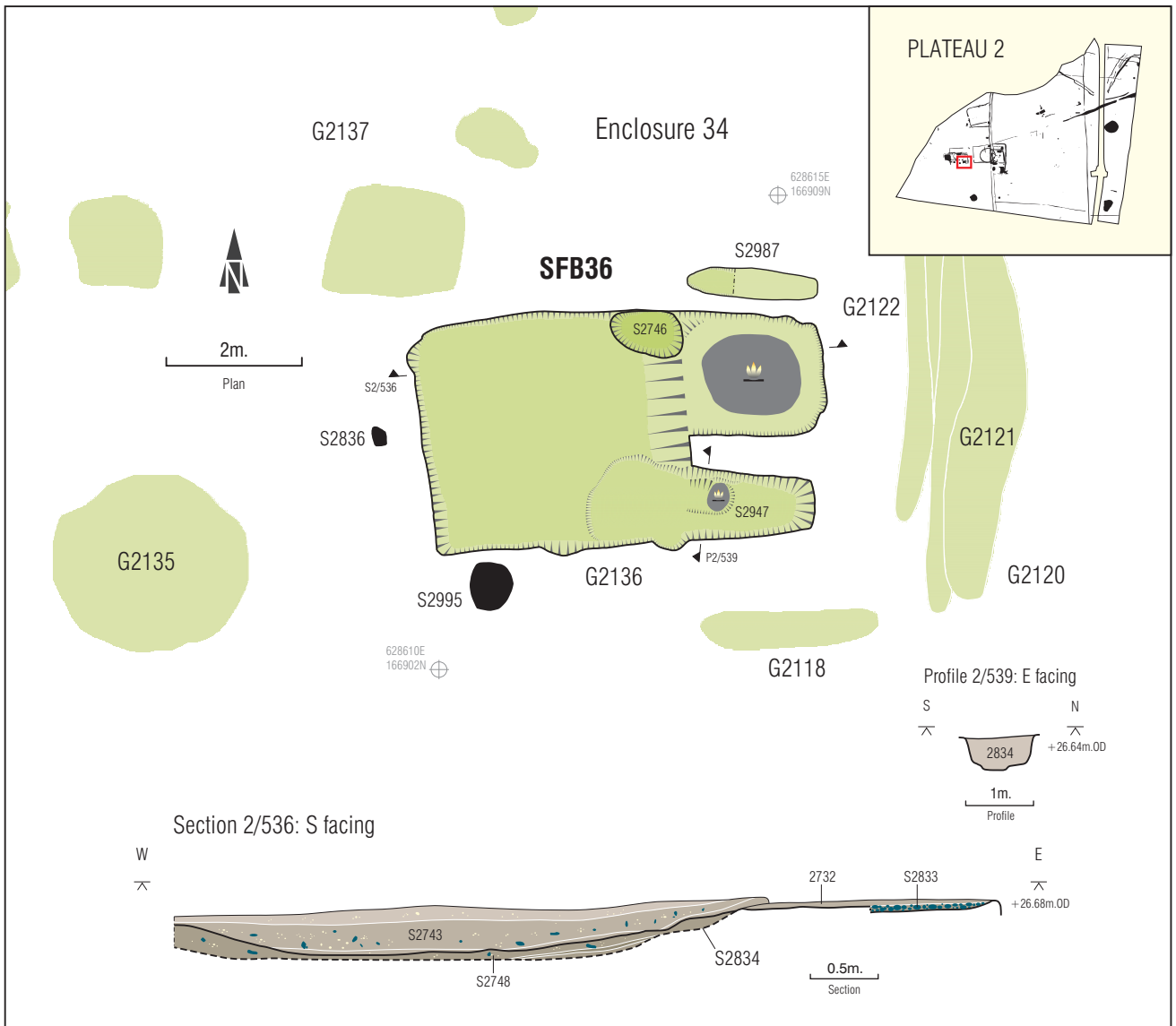


Fig 183. Sunken floored building 36 (1:100 & 1:50)

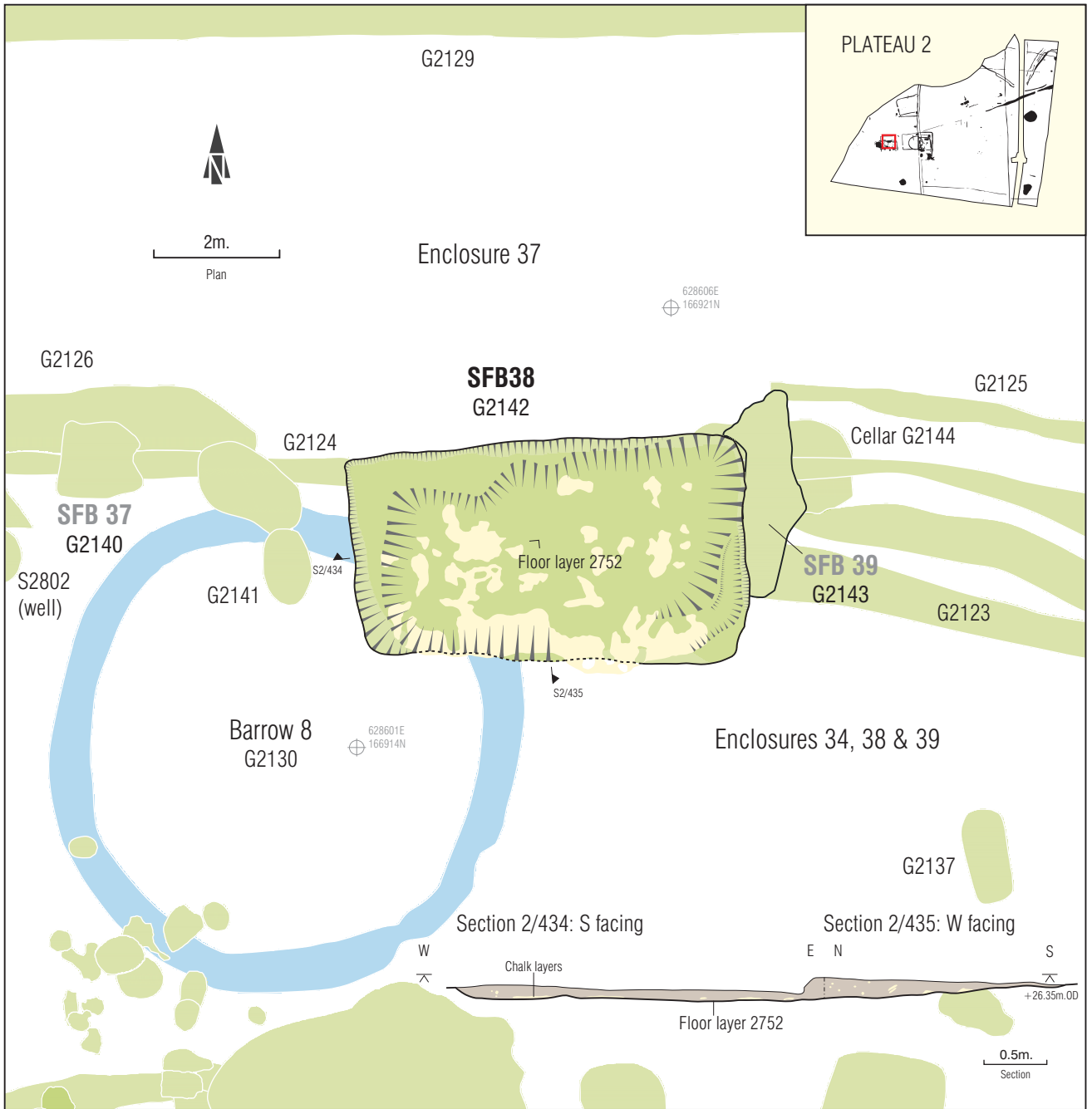


Fig 184. Sunken floored buildings 37, 38 & 39 (1:100 & 1:50)

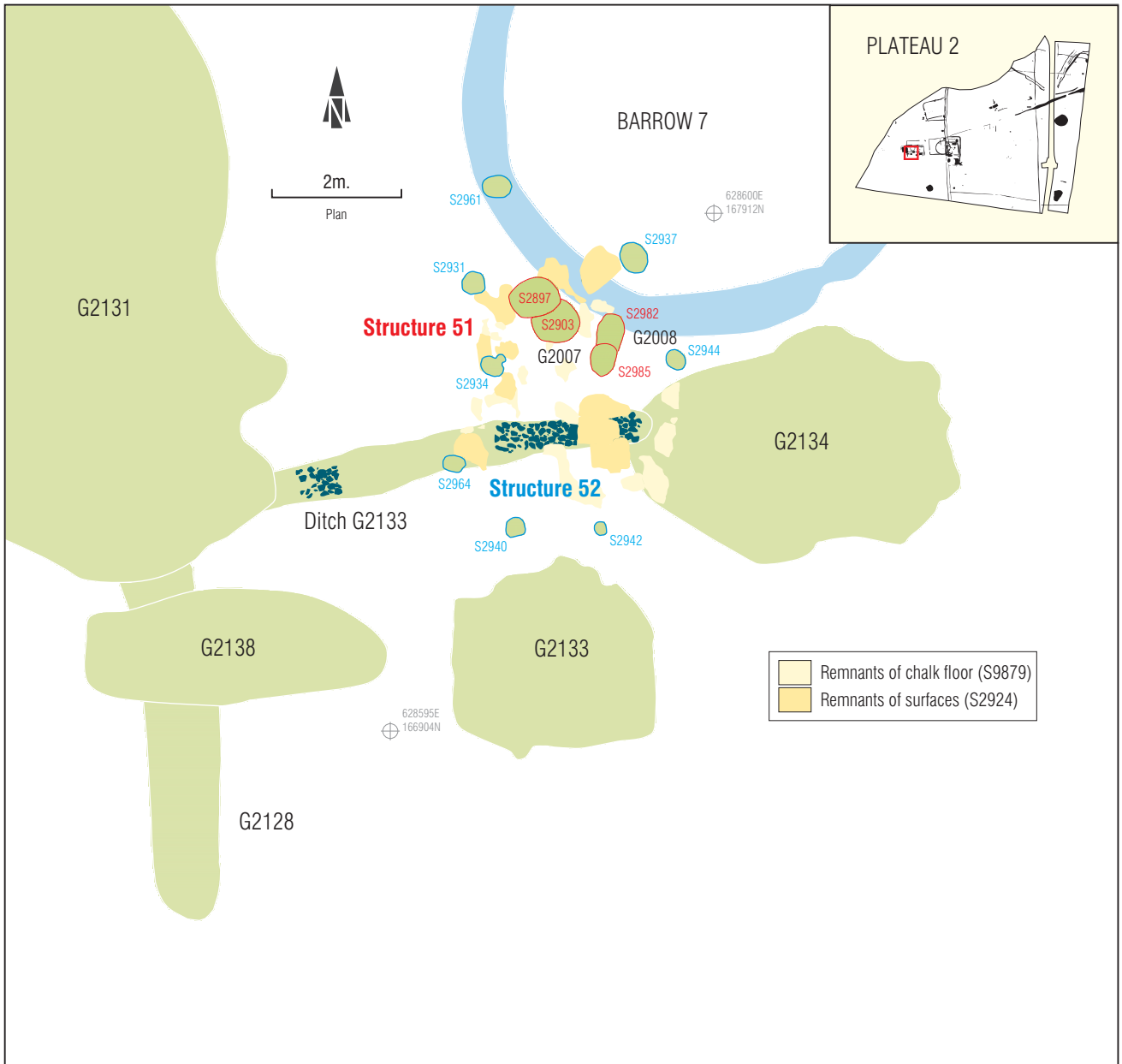


Fig 185. Structures 51 & 52 on Plateau 2 (1:100)

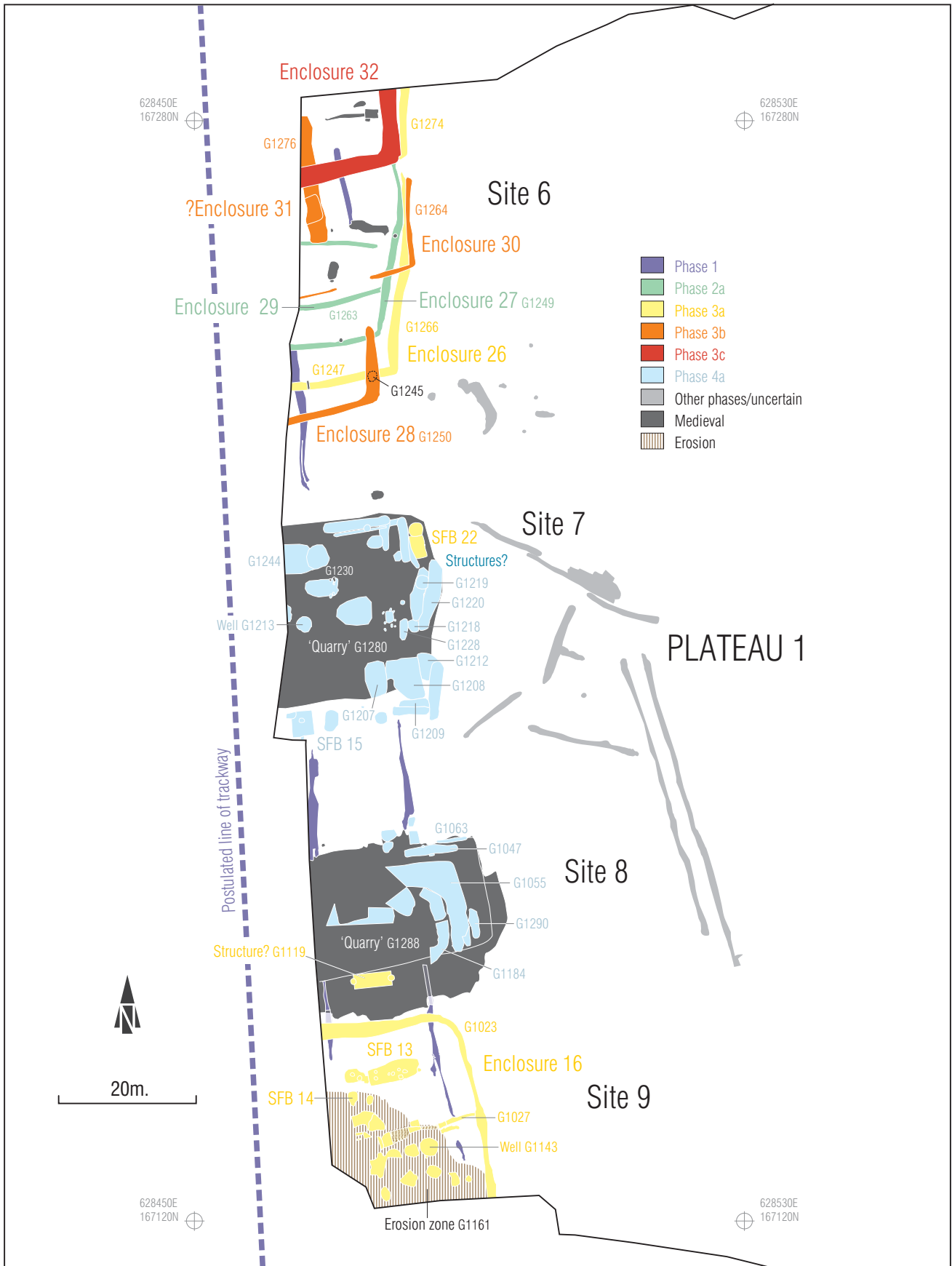


Fig 186. Phased plan of Sites 6 to 9 (1:800)

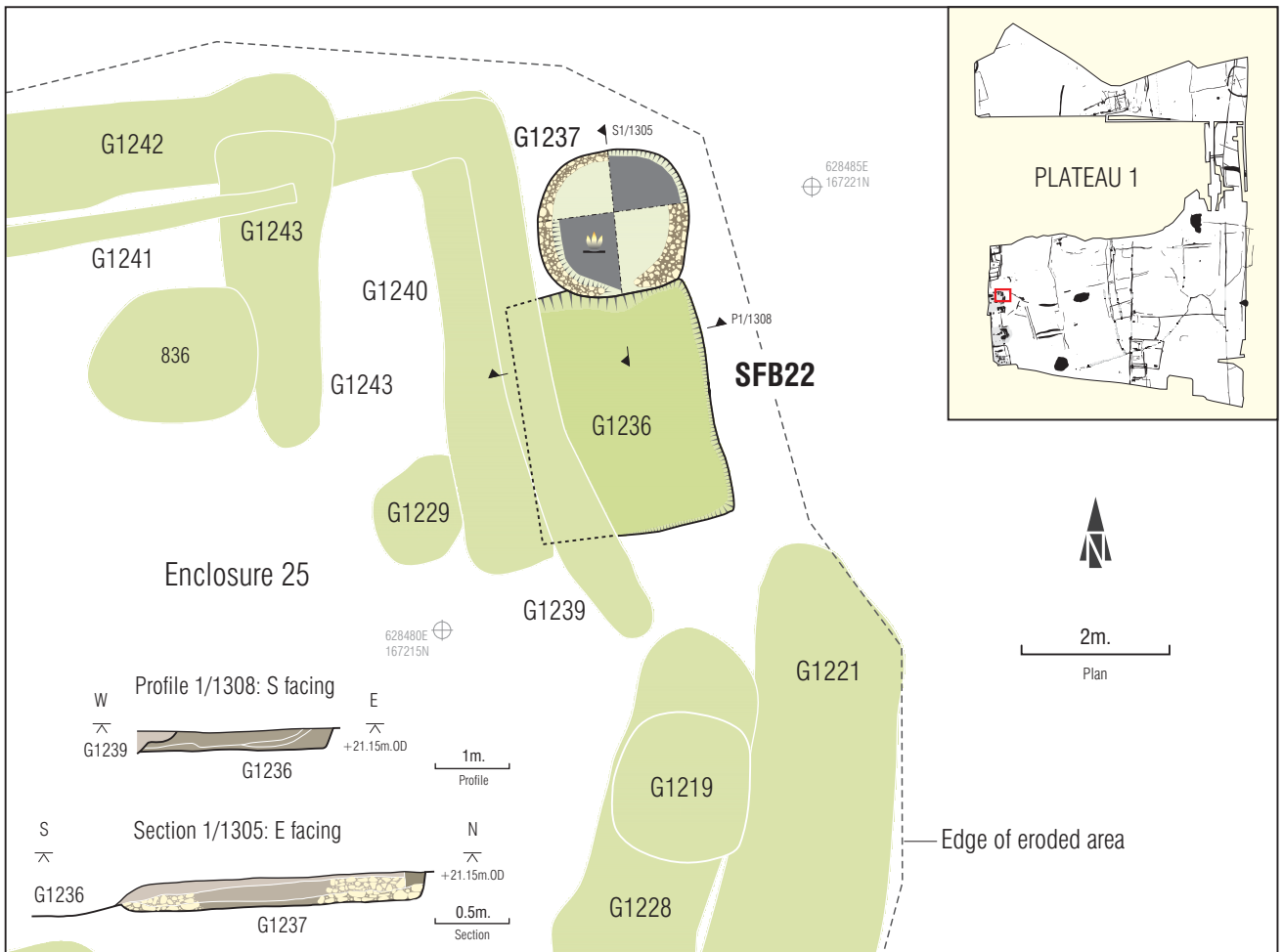


Fig 187. Sunken floored building 22 (1:100 & 1:50)

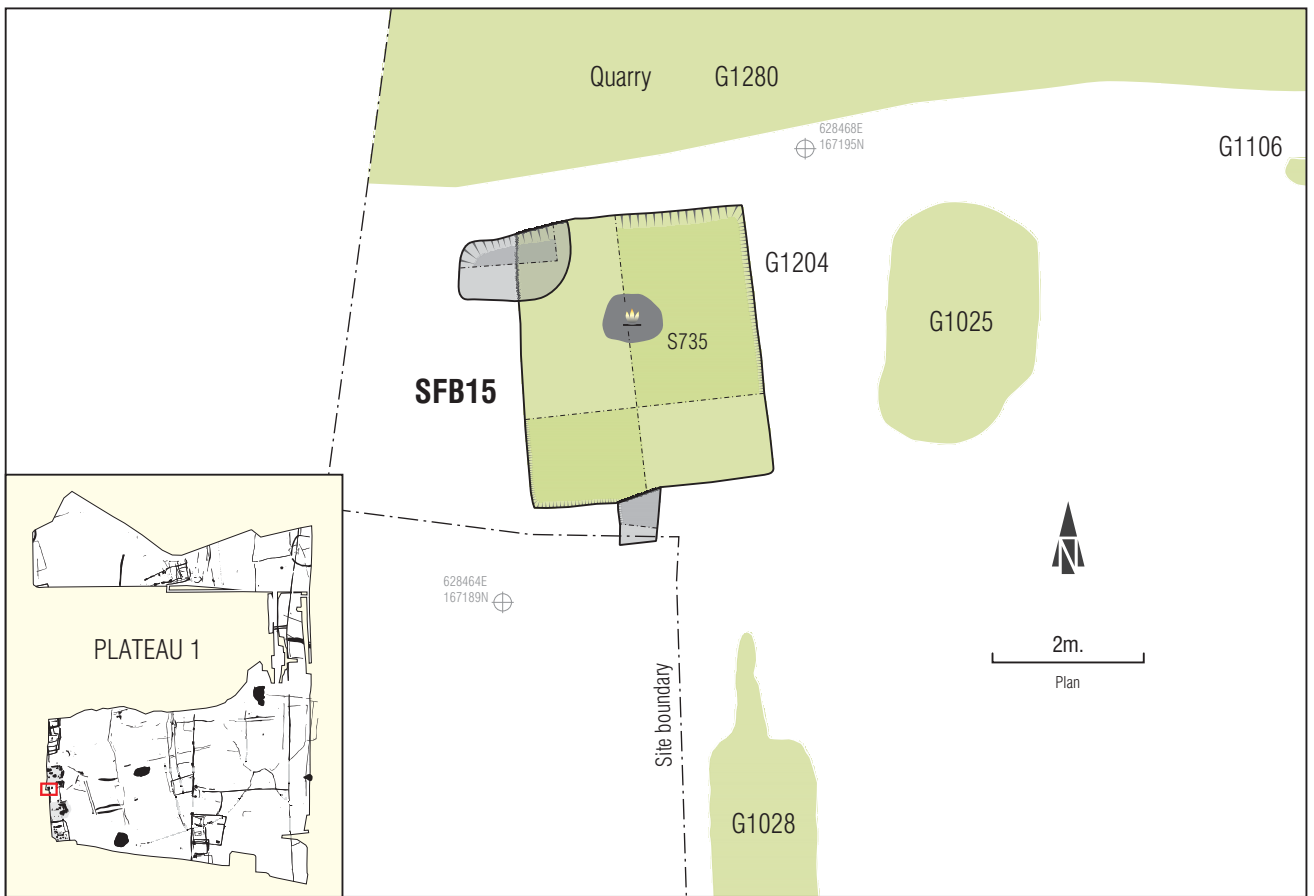


Fig 188. Sunken floored building 15 (1:100)

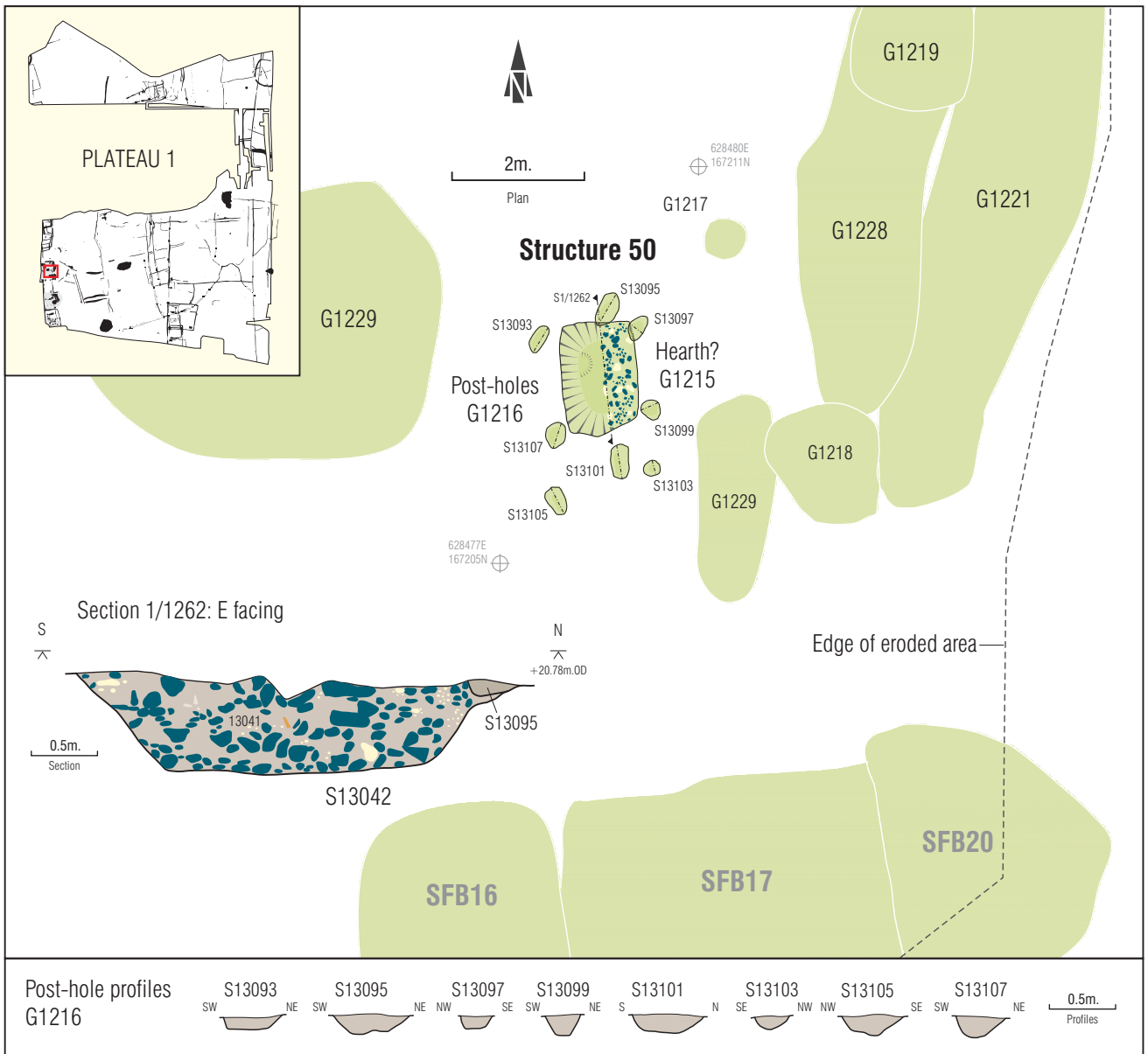


Fig 189. Structure 50 on Plateau 1 (1:100 & 1:50)

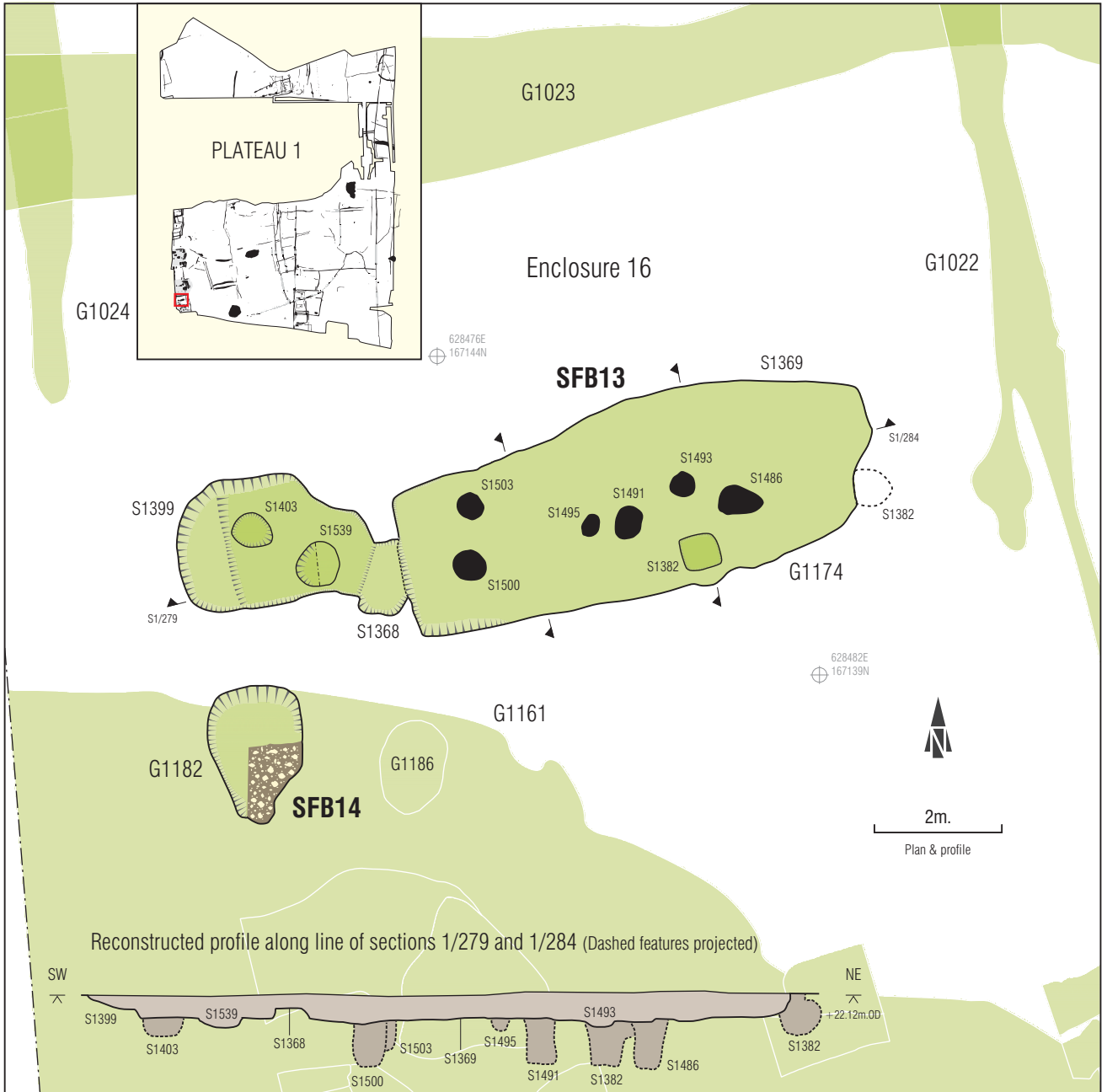


Fig 190. Sunken floored buildings 13 & 14 (1:100)

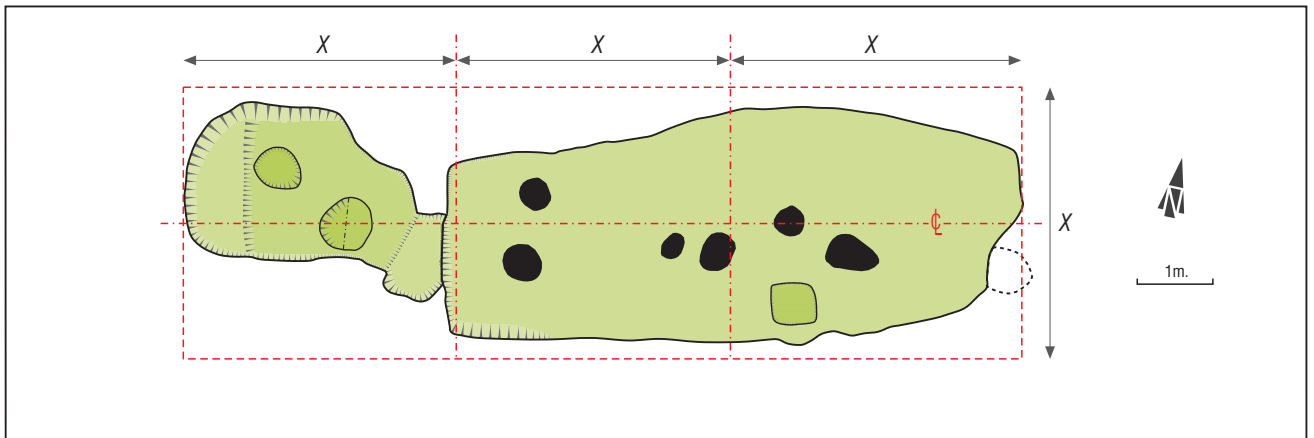


Fig 191. Sunken floored building 13 showing proportions of the building (1:100)

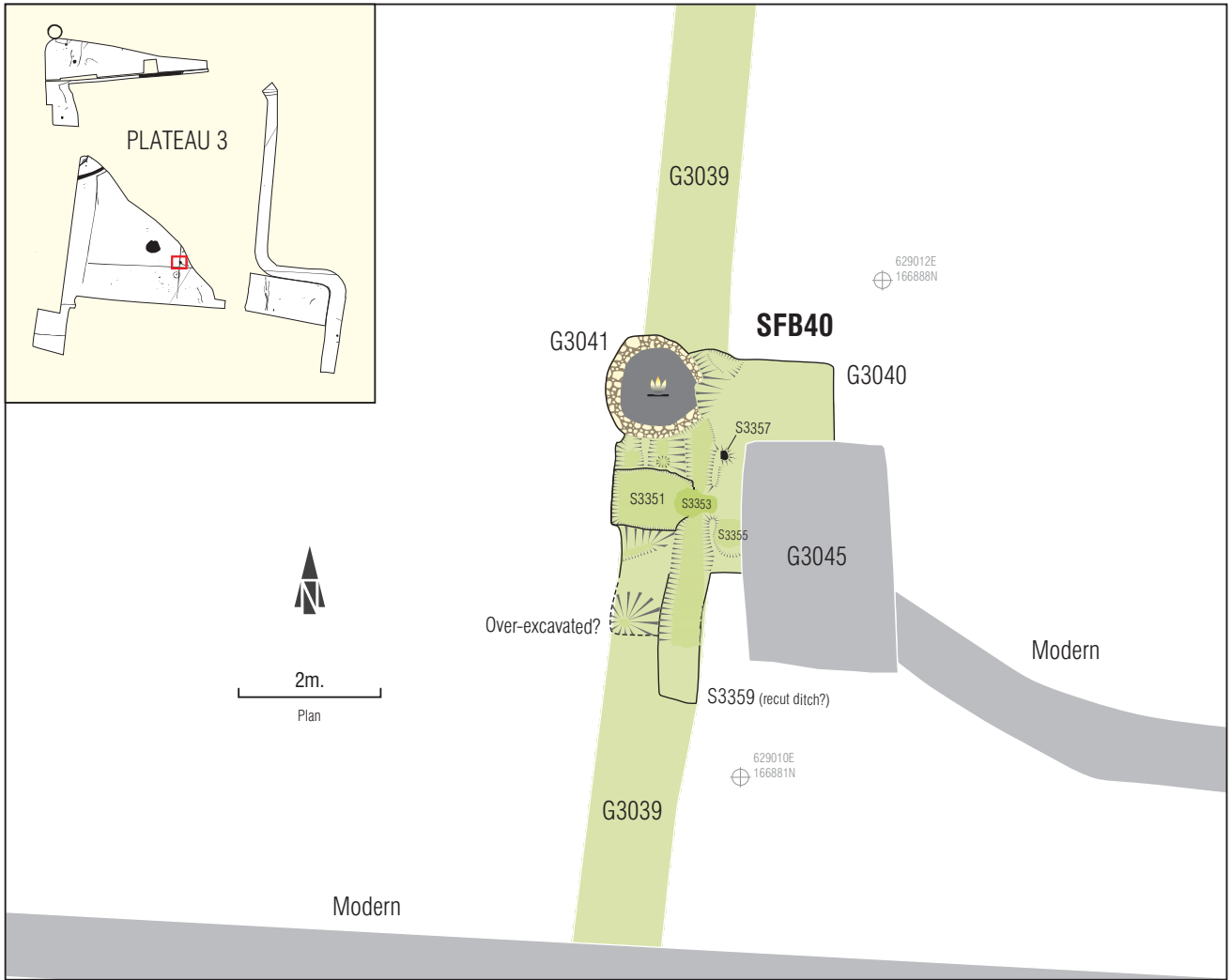


Fig 192. Sunken floored building 40 (1:100)



Fig 193. Phase plan of Site 11 (1:1000)

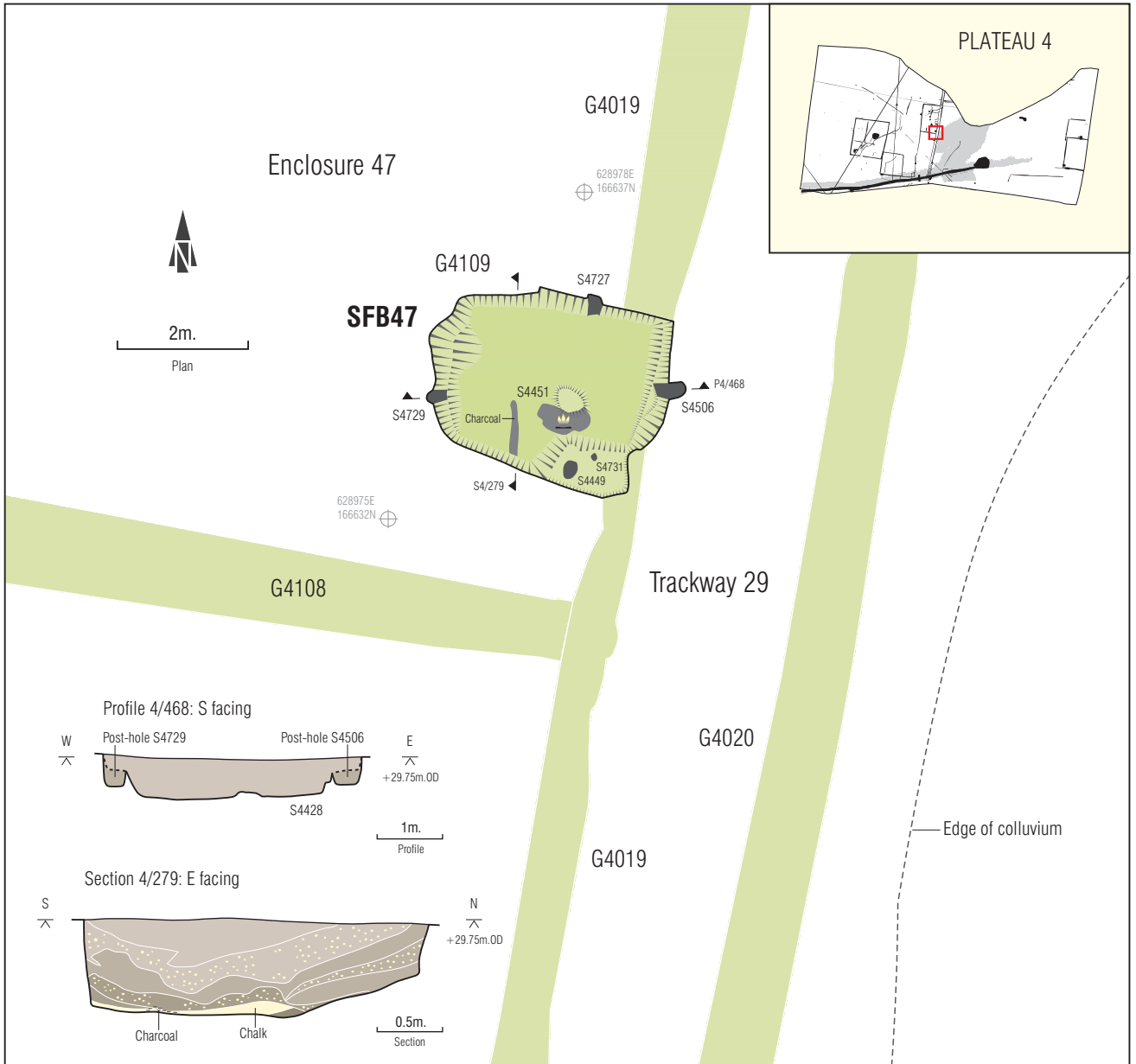


Fig 194. Sunken floored building 47 (1:100 & 1:50)

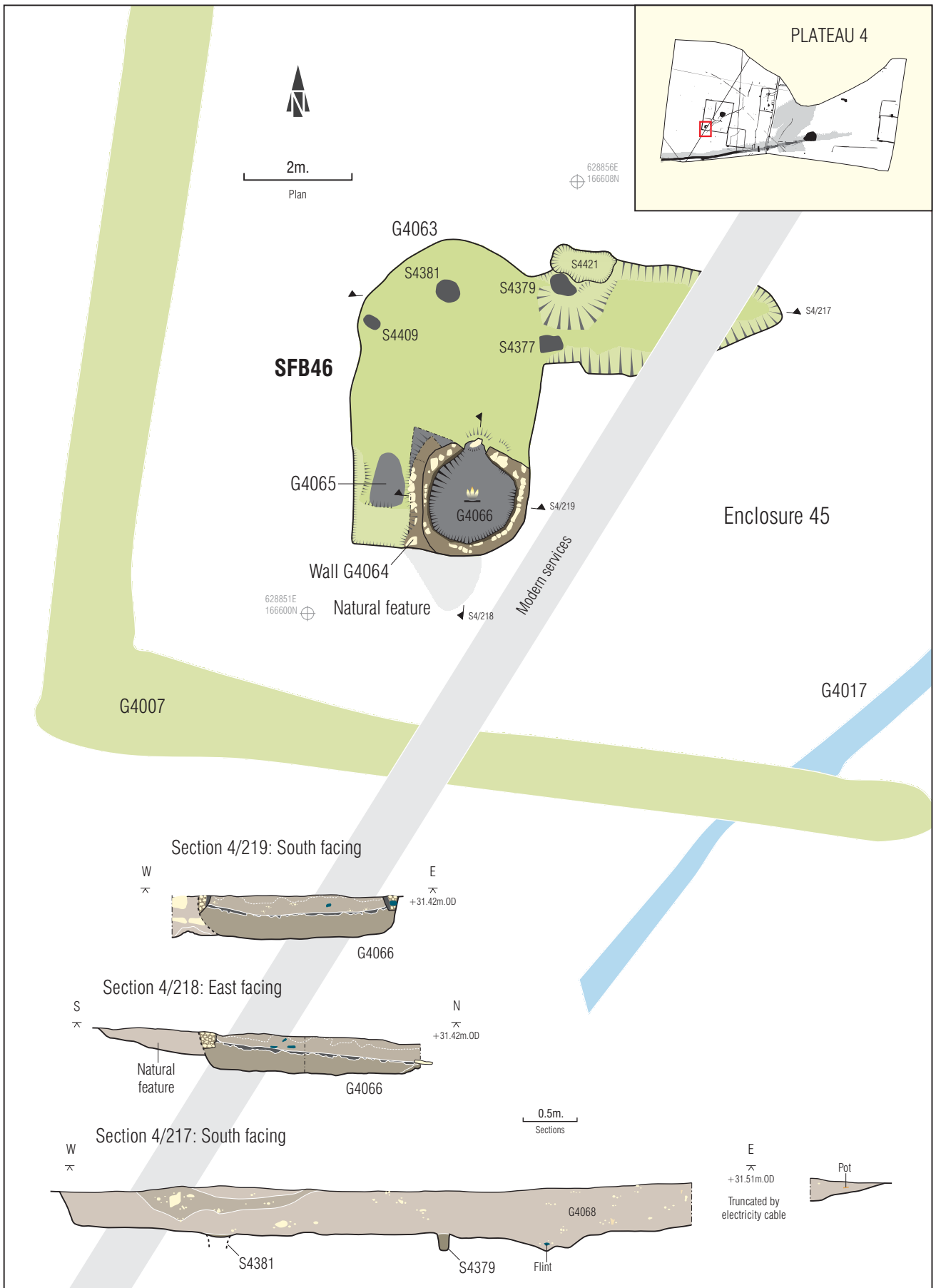


Fig 195. Sunken floored building 46 (1:100 & 1:50)

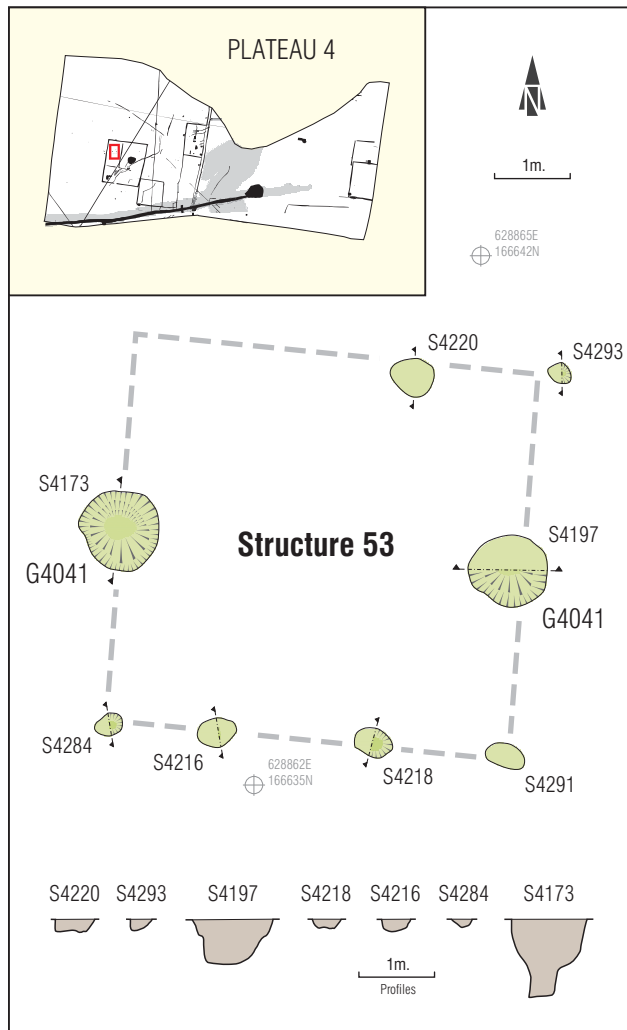


Fig 196. Structure 53 on Plateau 4 (1:100)

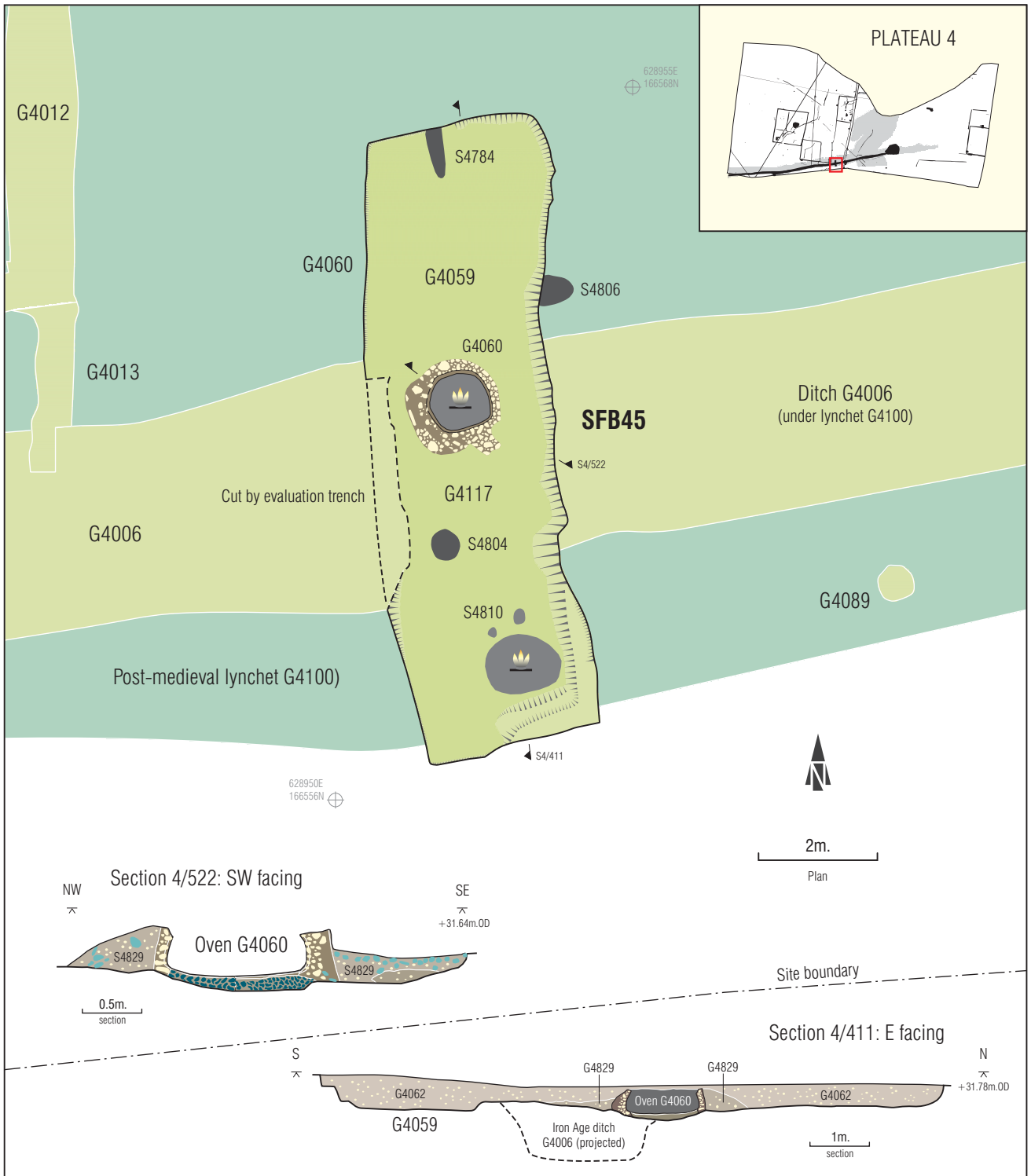


Fig 197. Sunken floored building 45 (1:100 & 1:50)

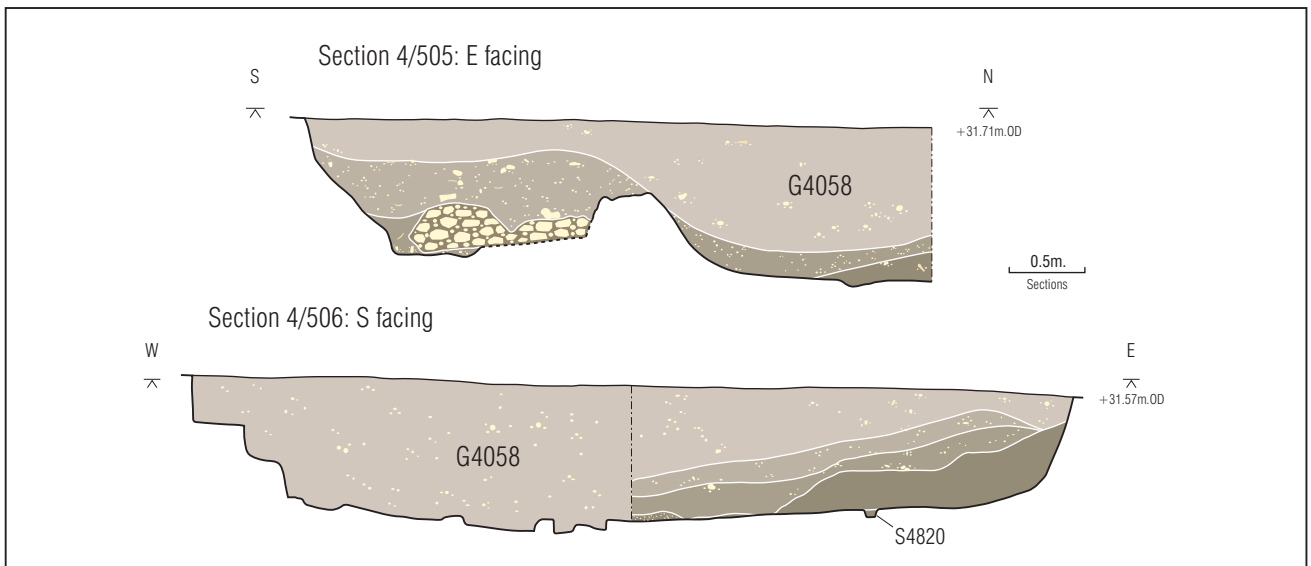
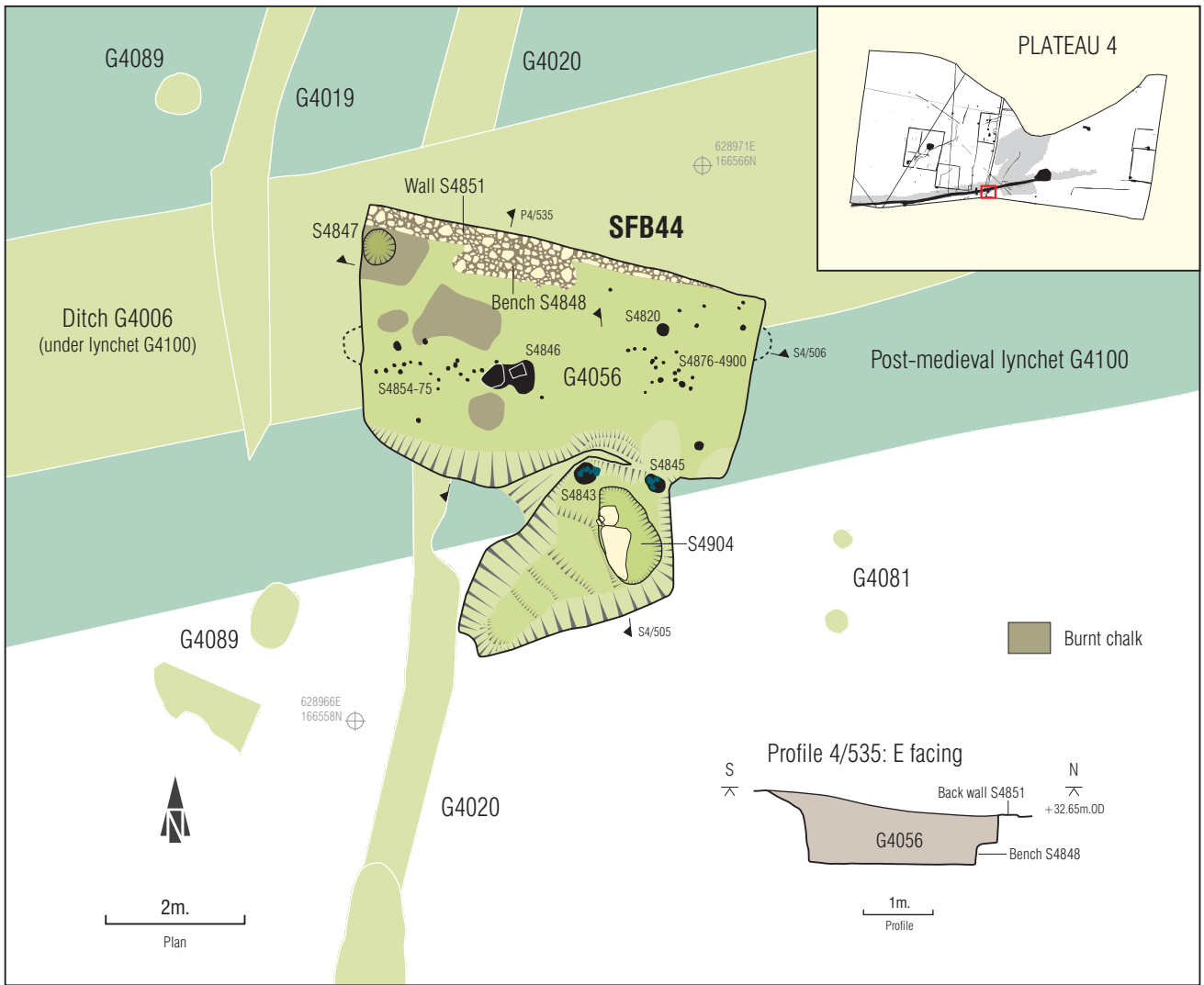


Fig 198. Sunken floored building 44 (1:100 & 1:50)

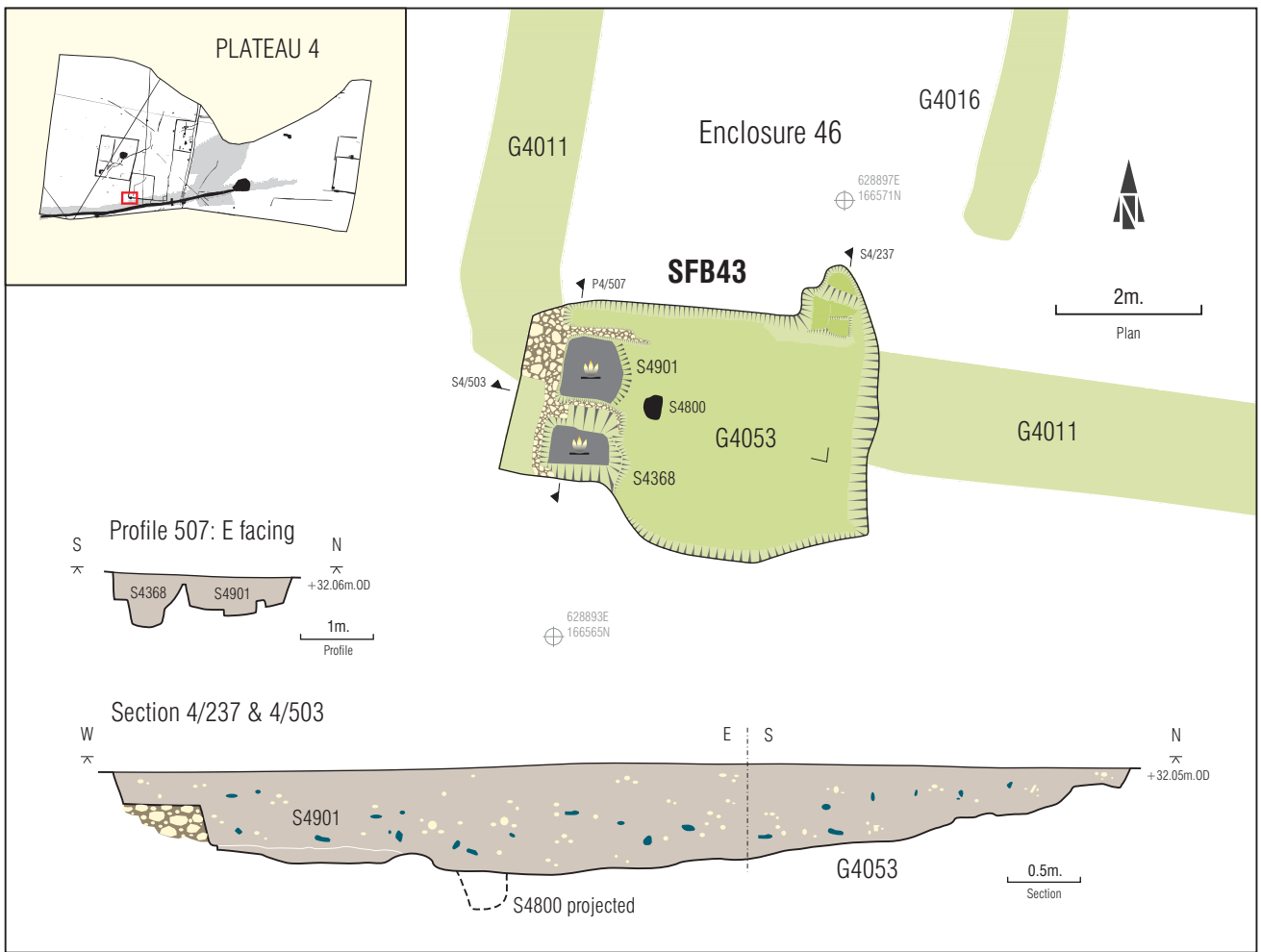


Fig 199. Sunken floored building 43 (1:100 & 1:50)

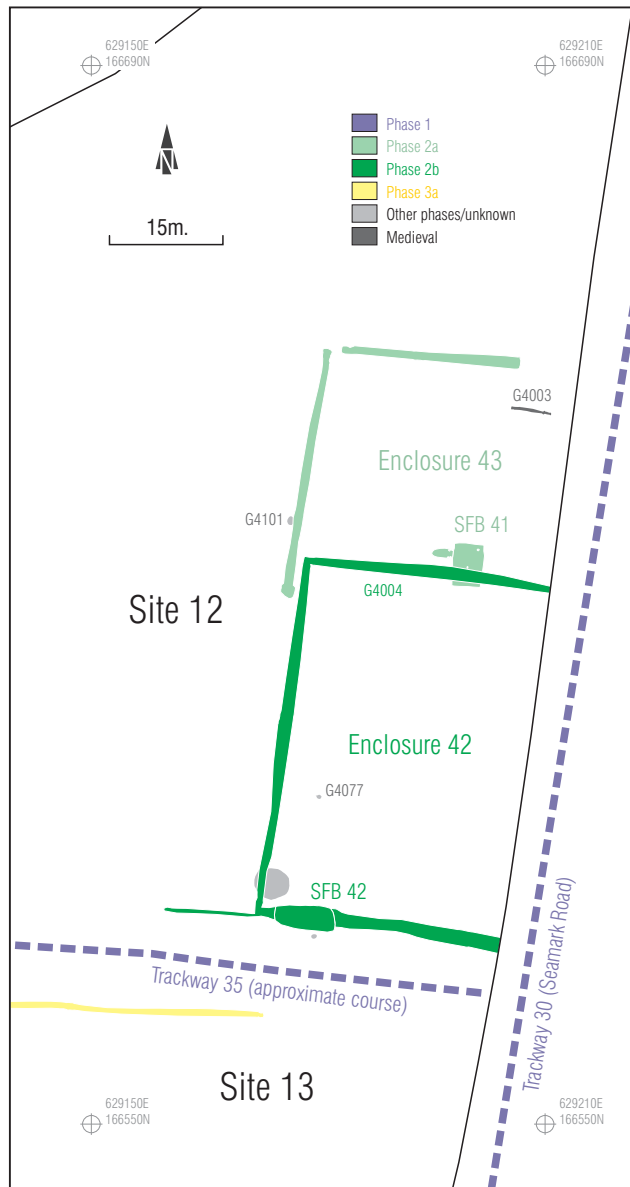


Fig 200. Phase plan of Site 12 (1:1000)

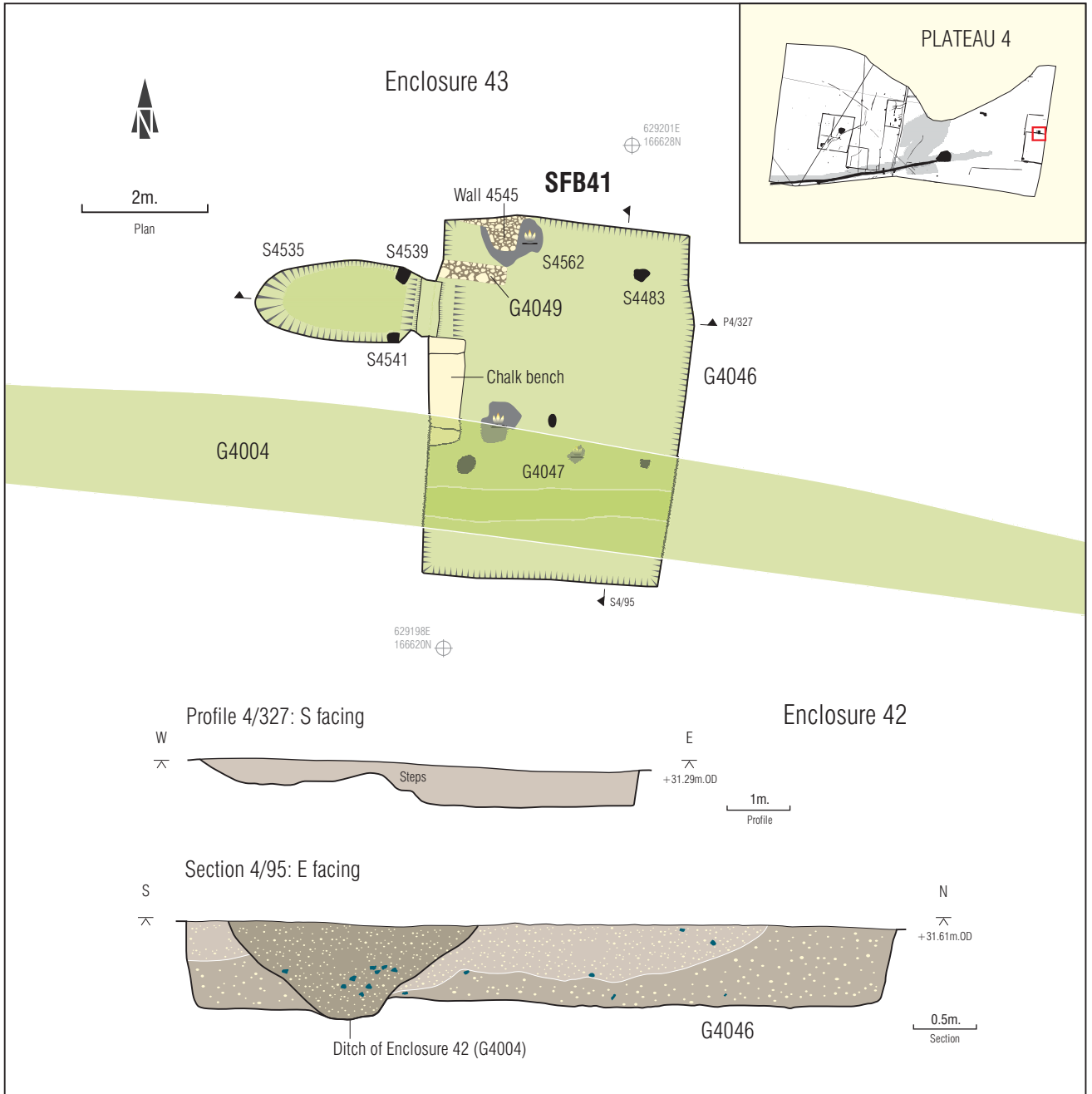


Fig 201. Sunken floored building 41 (1:100 & 1:50)

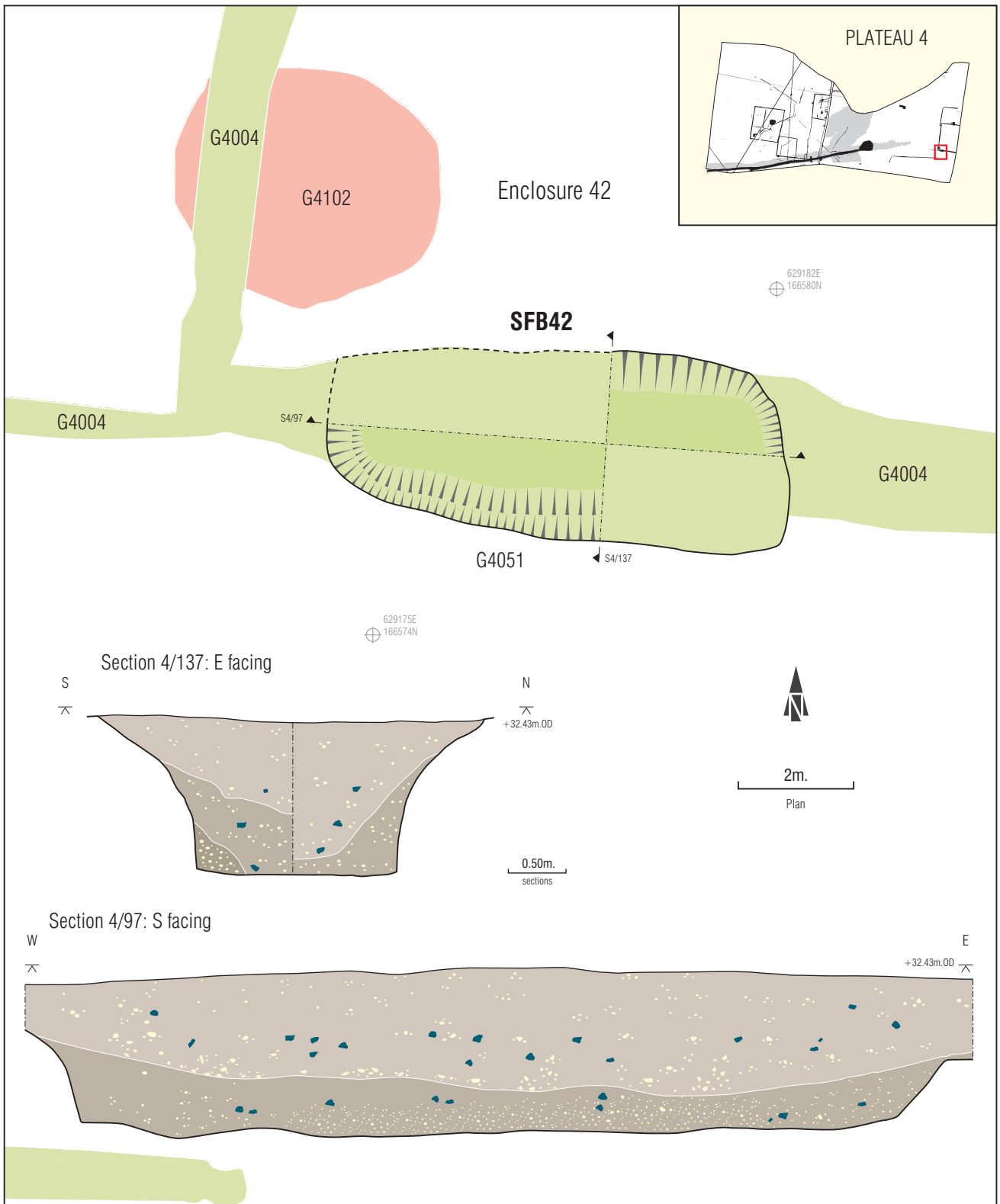


Fig 202. Sunken floored building 42 (1:100 & 1:50)

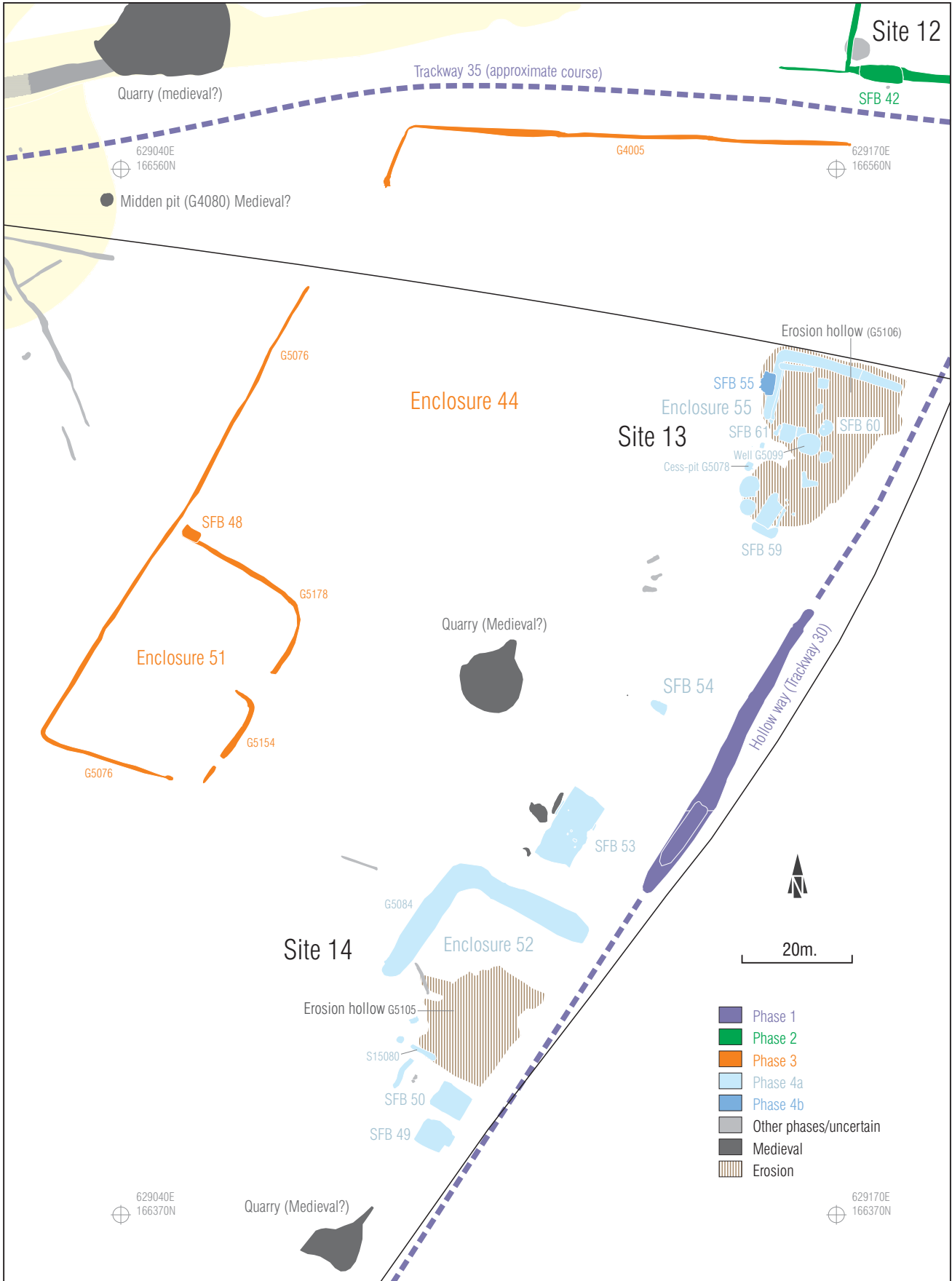


Fig 203. Phase plan of Sites 13 & 14 (1:1000)

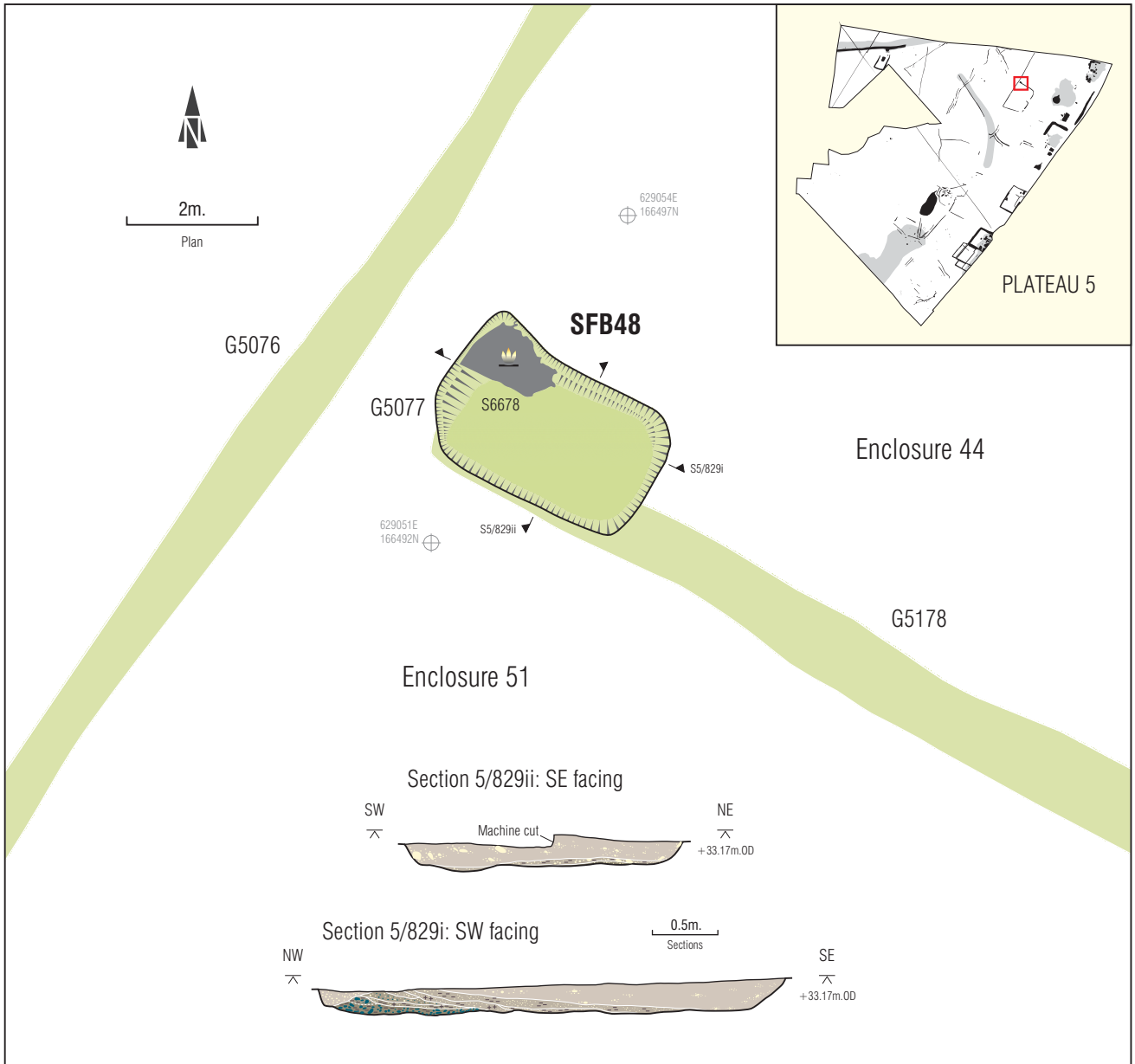


Fig 204. Sunken floored building 48 (1:100 & 1:50)



Fig 205. Sunken floored building 59 (1:100)

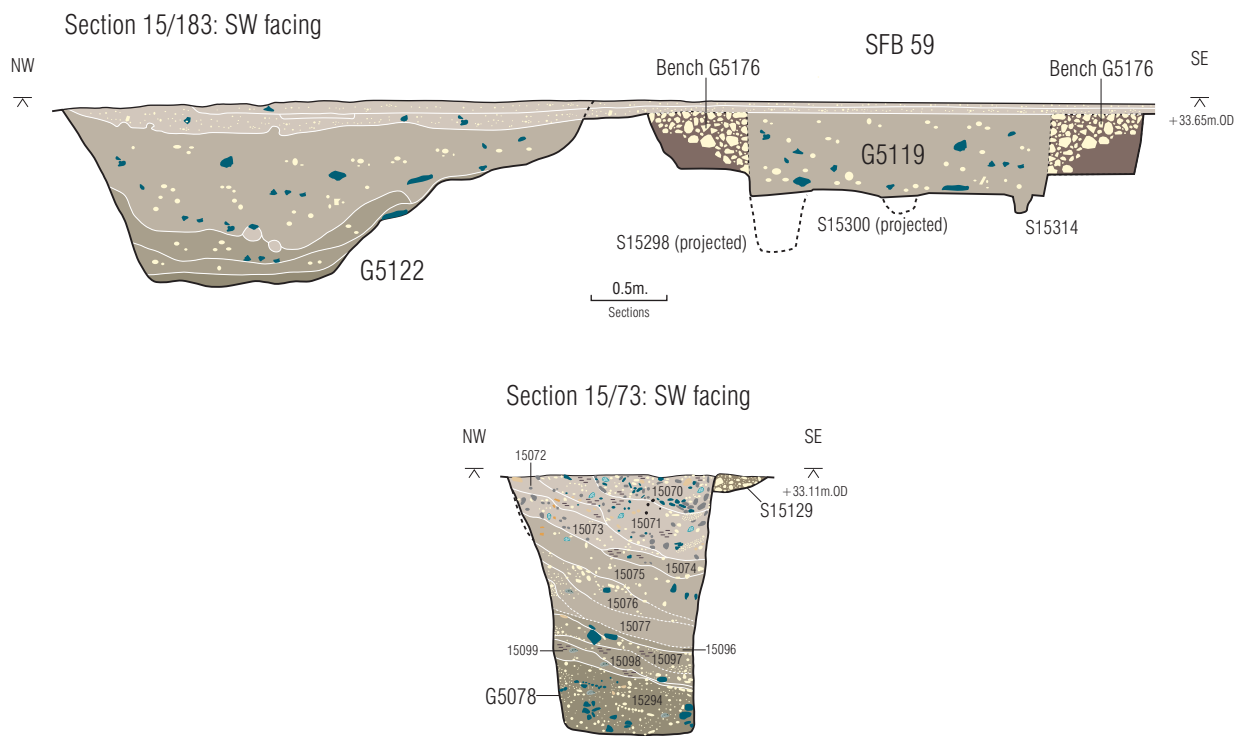


Fig 206. Section through SFB 59 & neighbouring pit G5122 with section through Cess pit G5078 (1:50)

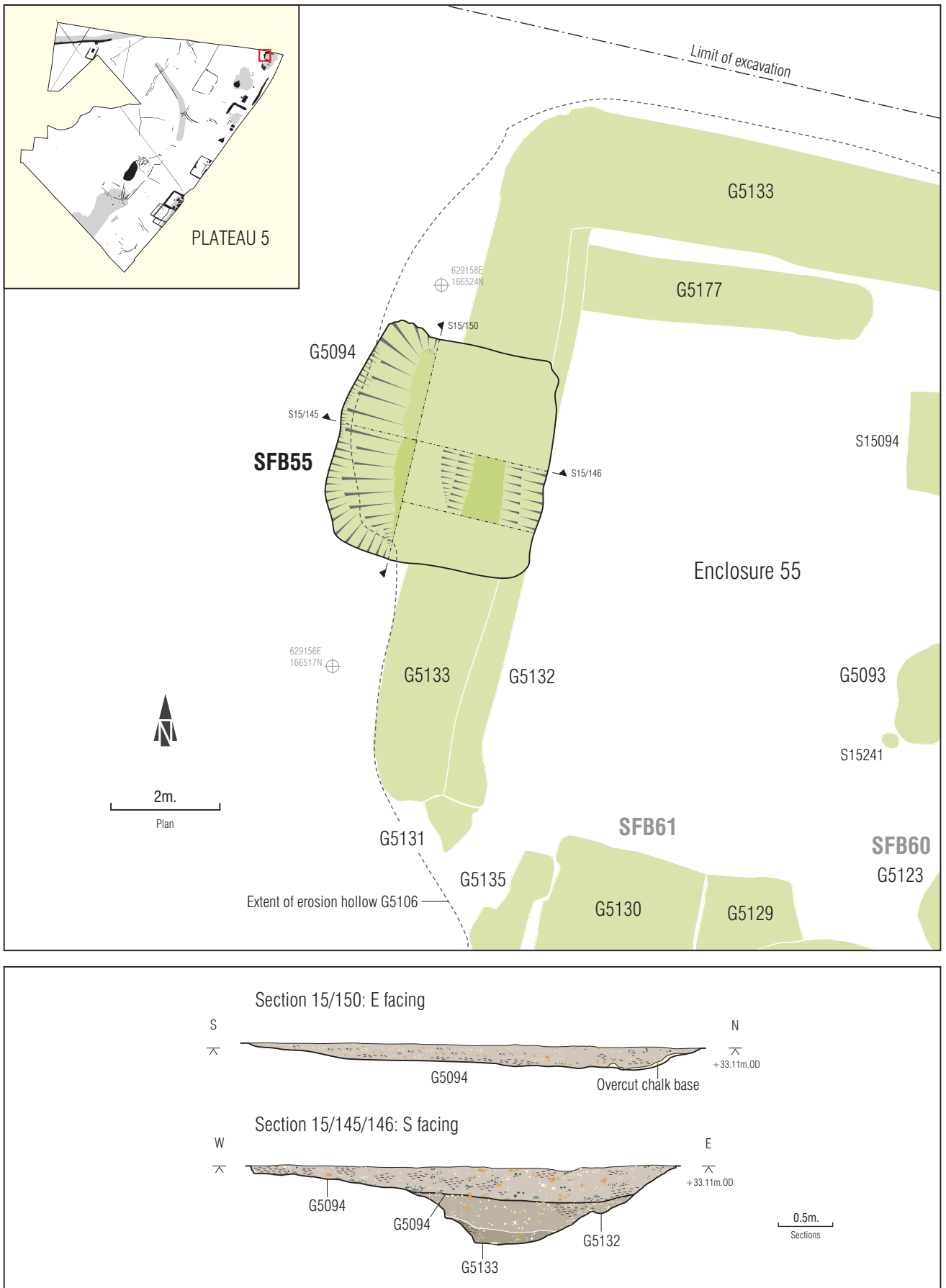


Fig 207. Sunken floored building 55 (1:100 & 1:50)

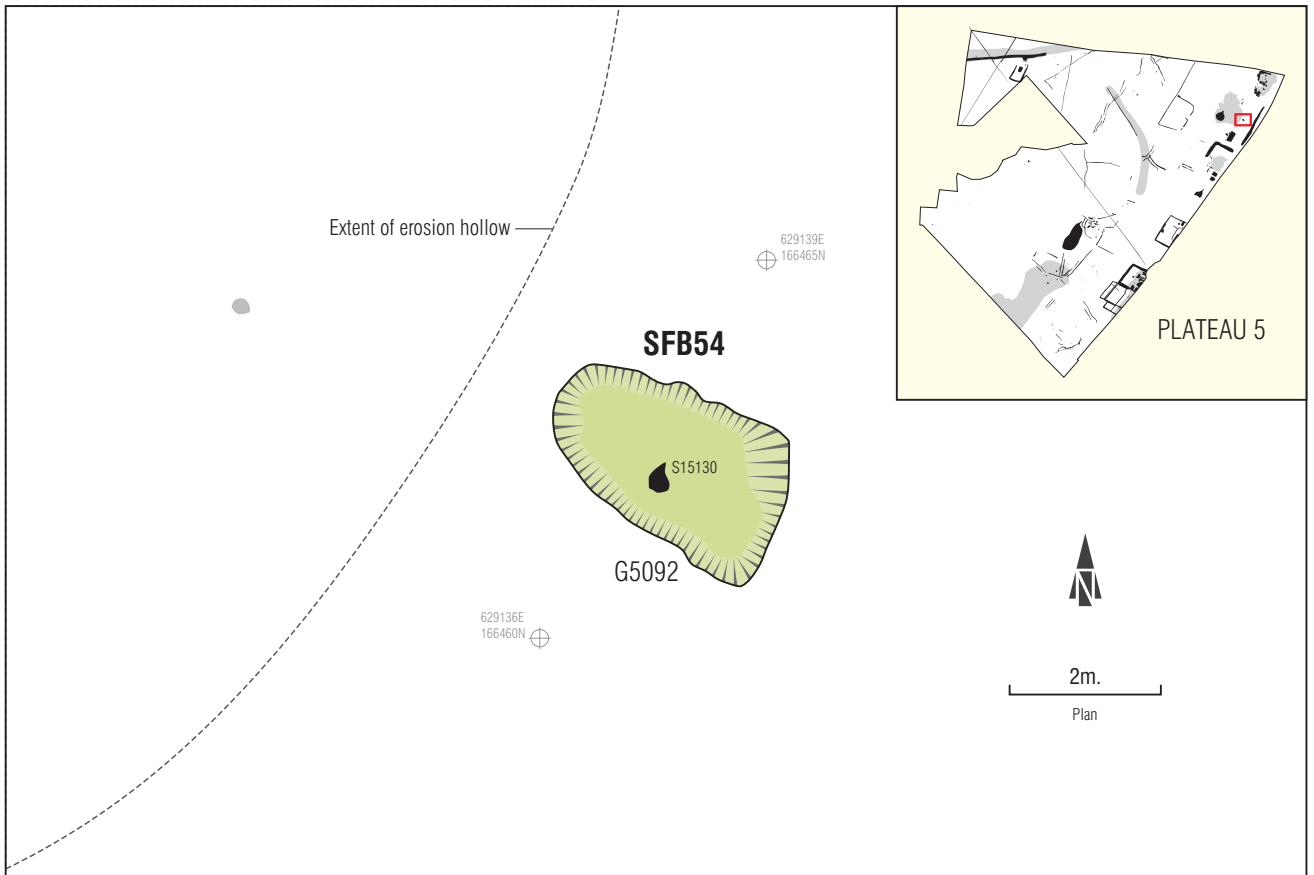


Fig 208. Sunken floored building 54 (1:100)



Fig 209. Sunken floored building 53 (1:100)

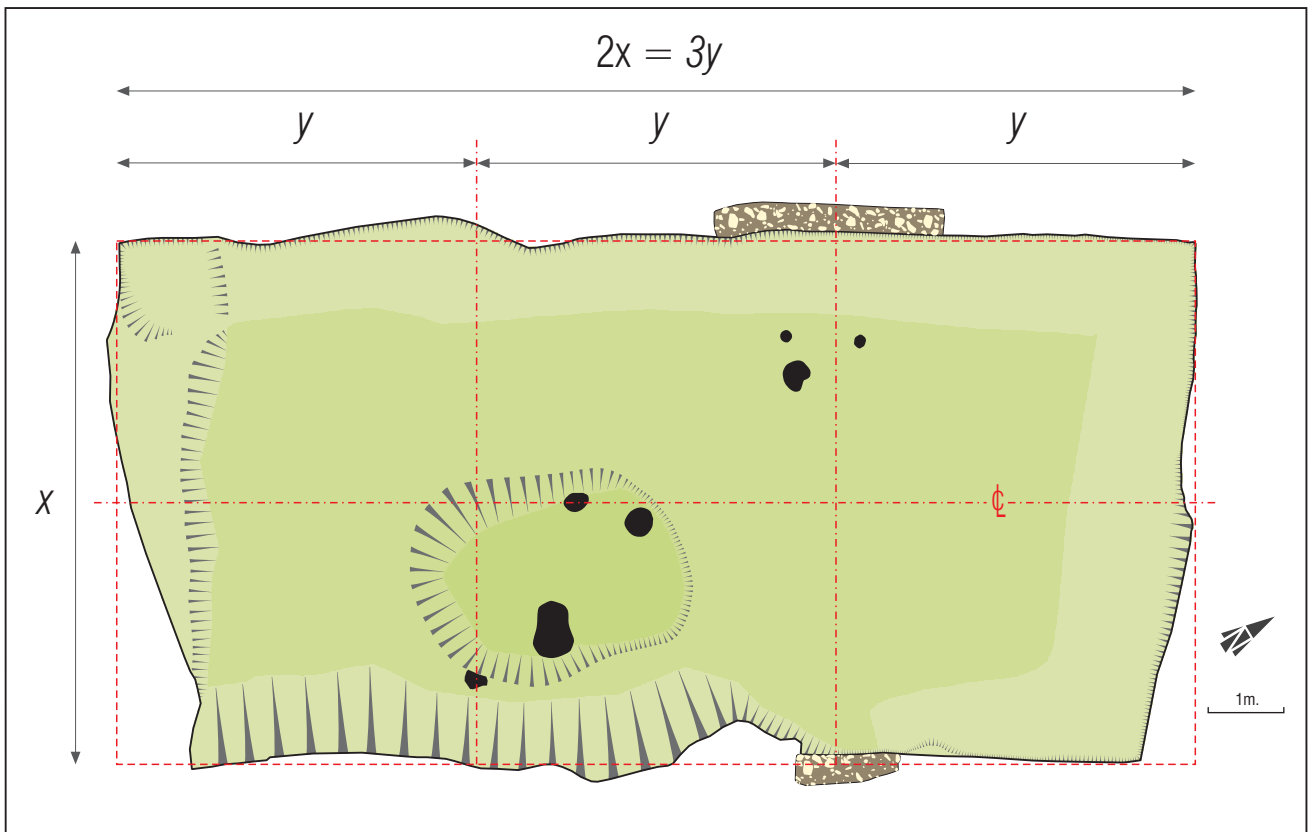


Fig 210. Sunken floored building 53 showing proportions of the building (1:100)

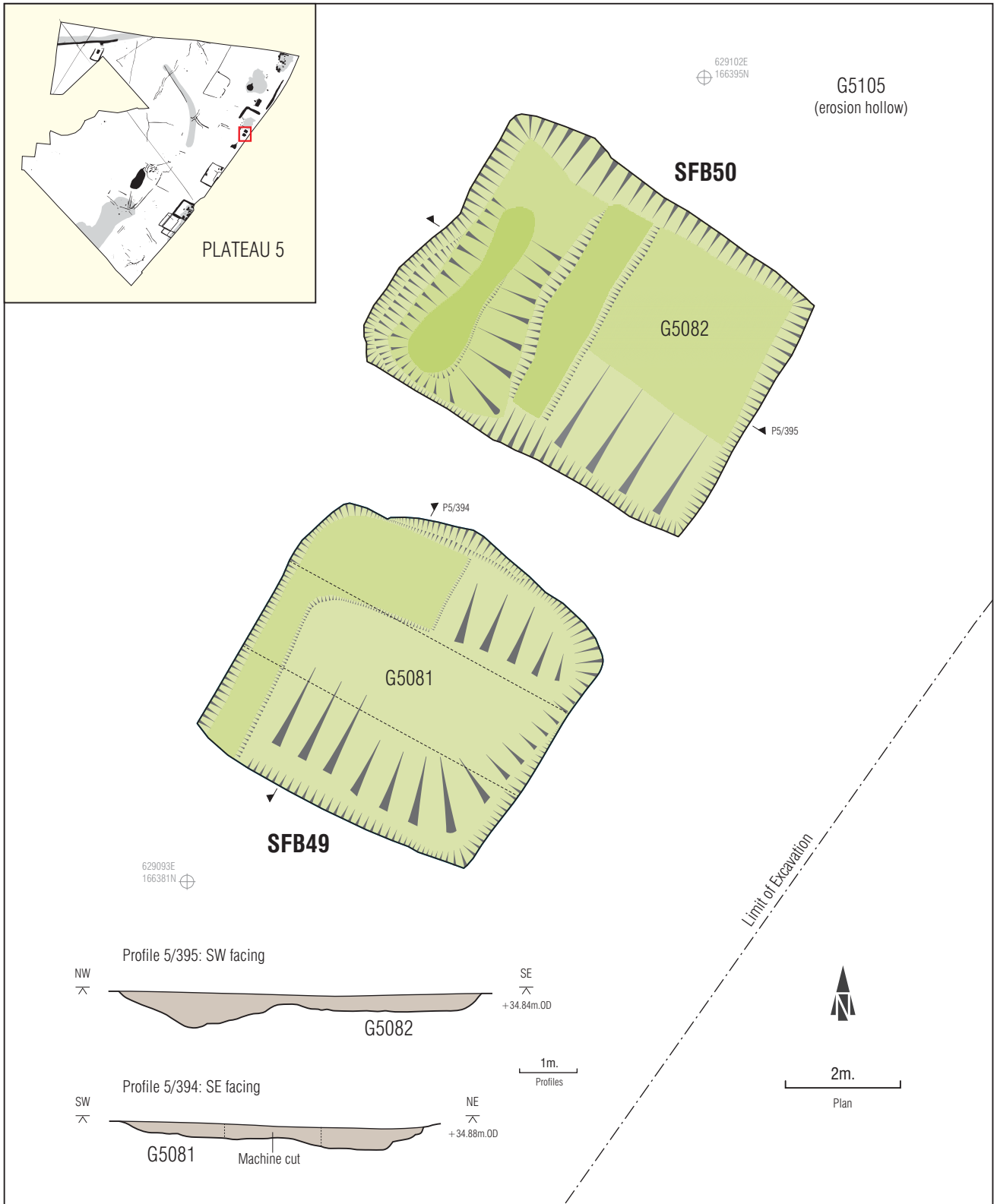


Fig 211. Sunken floored buildings 49 & 50 (1:100)

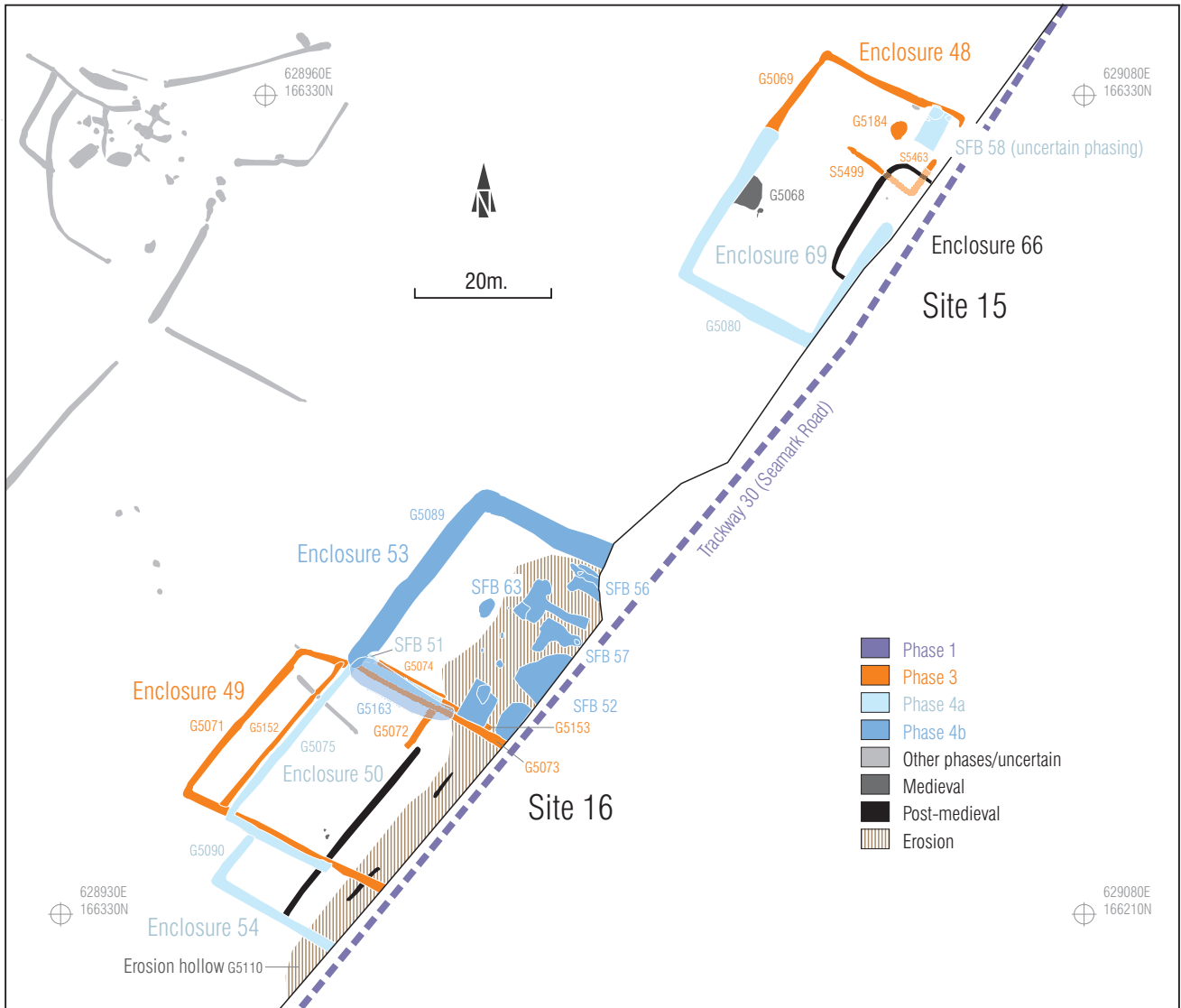


Fig 212. Phase plan of Sites 15 & 16 (1:1000)

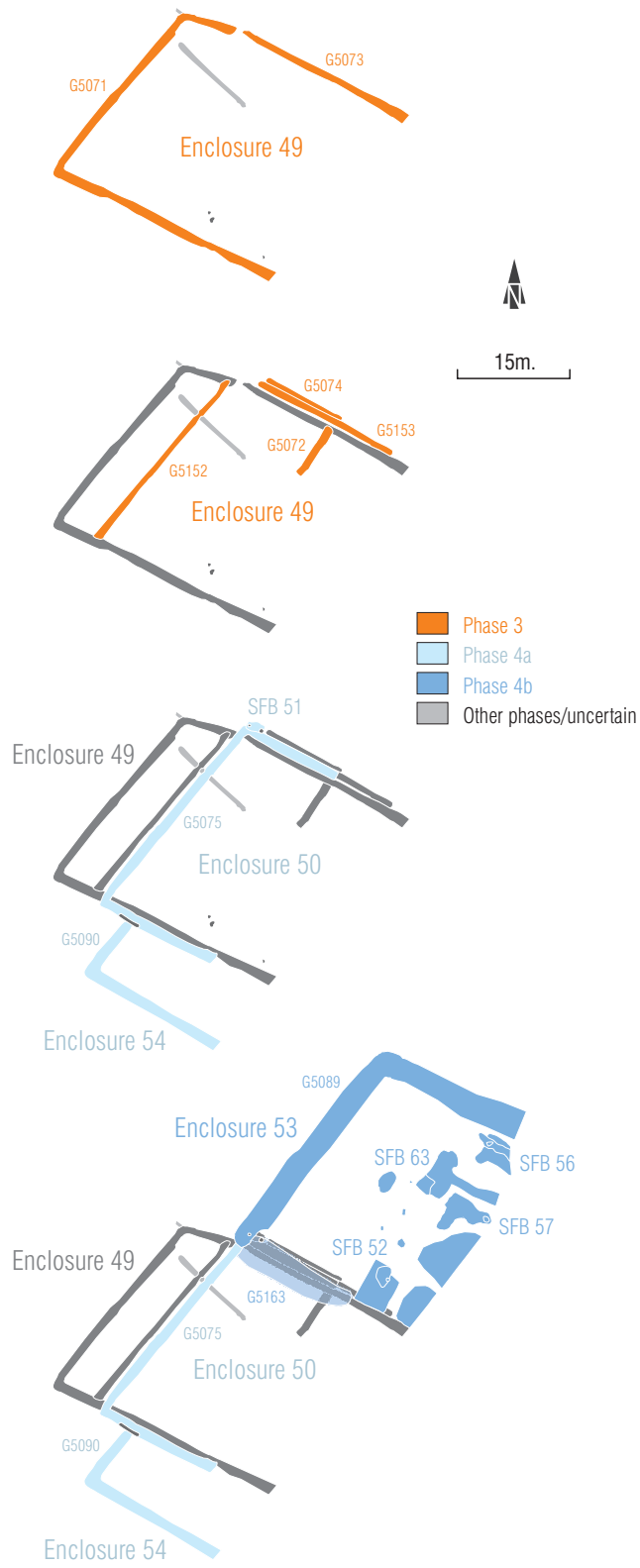


Fig 213. Enclosure development in Sites 15 & 16 (1:1000)

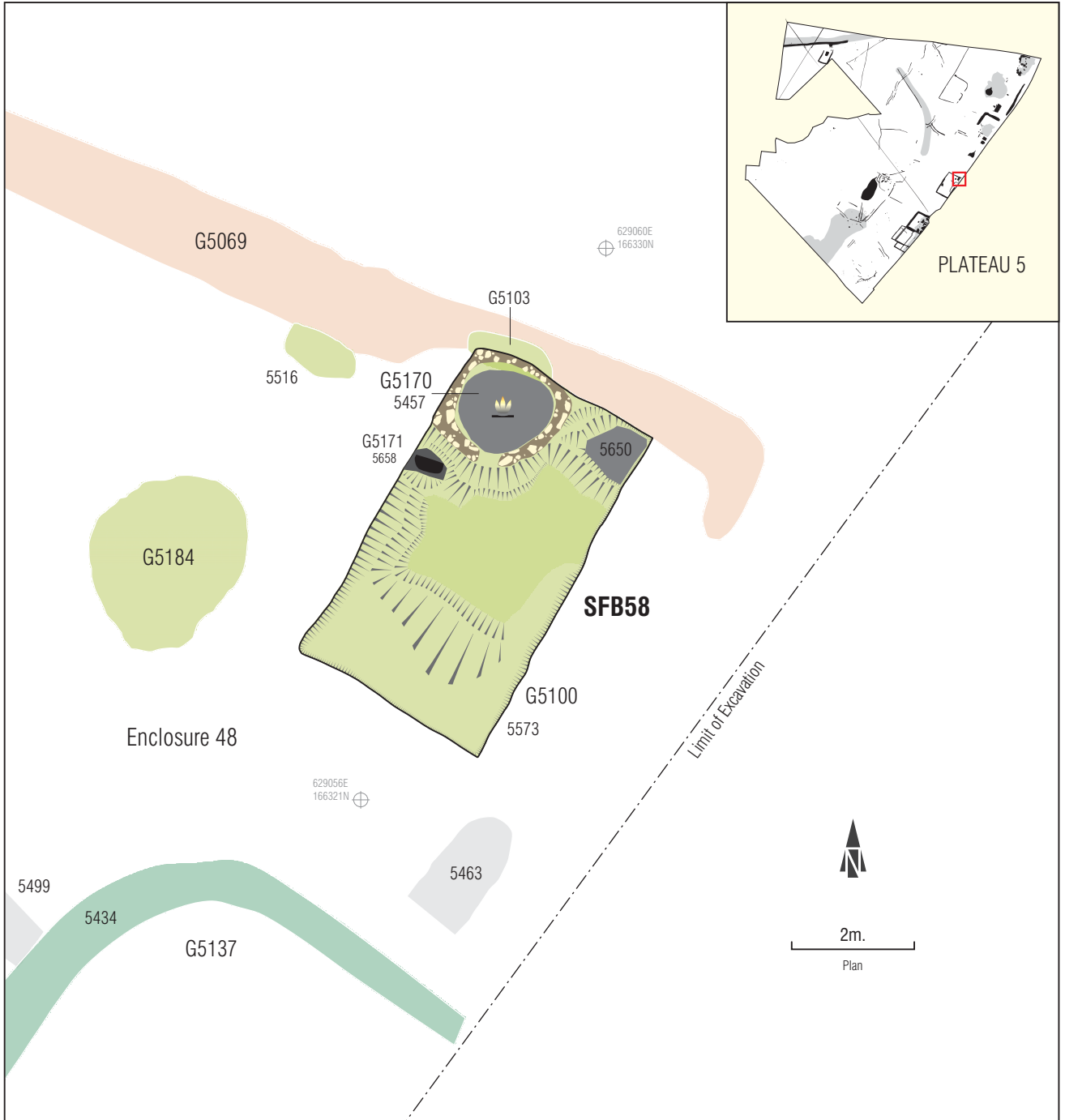


Fig 214. Sunken floored building 58 (1:100)

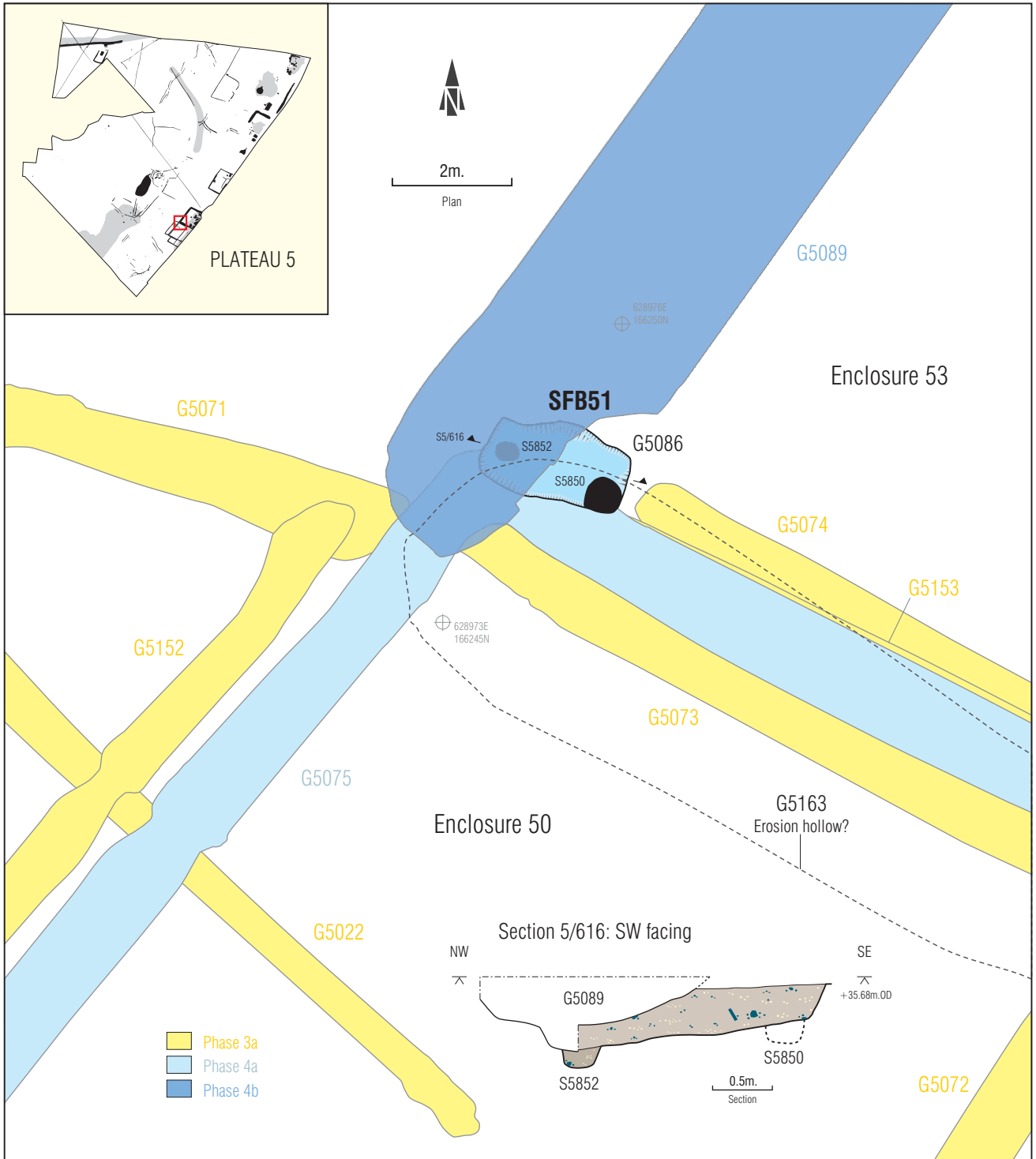


Fig 215. Sunken floored building 51 (1:100 & 1:50)

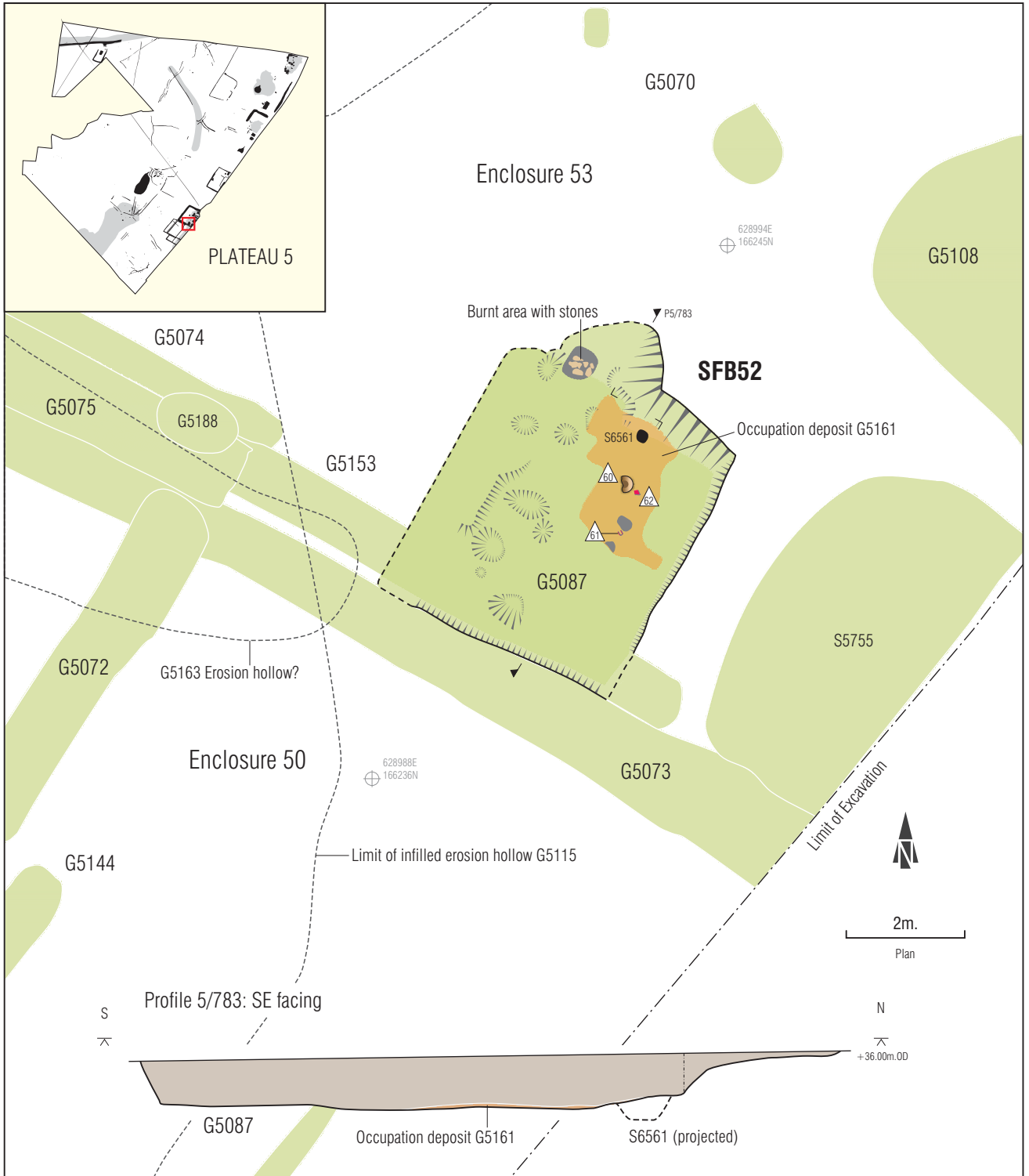


Fig 216. Sunken floored buildings 52 (1:100 & 1:50)

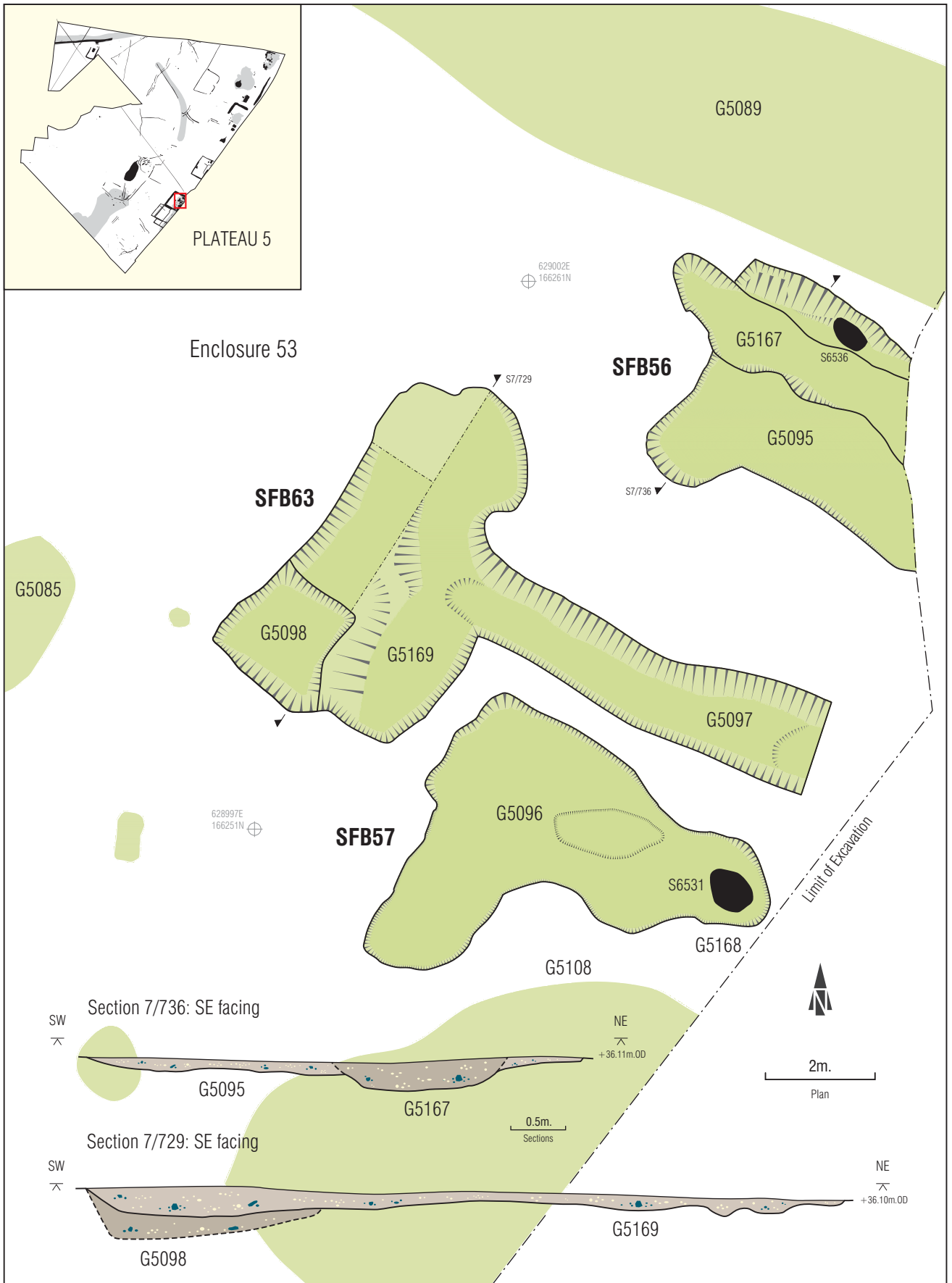


Fig 217. Sunken floored buildings 56, 57 & 63 (1:100 & 1:50)

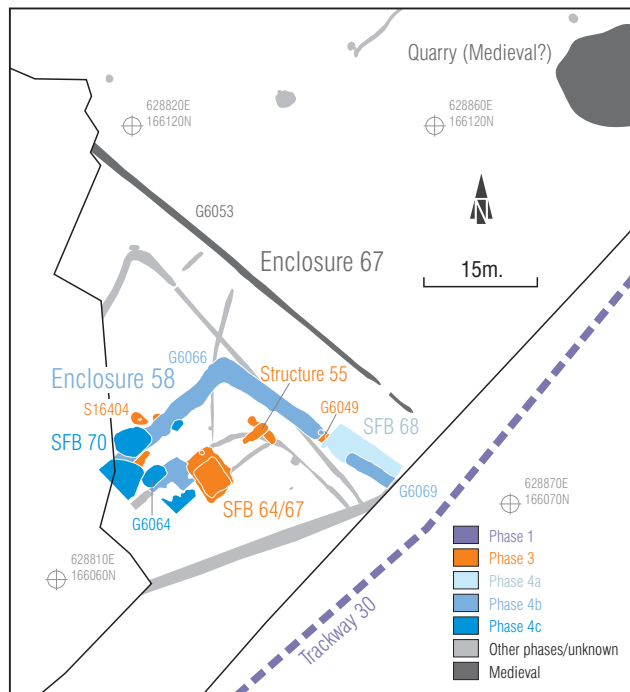


Fig 218. Phase plan of Site 17 (1:1000)

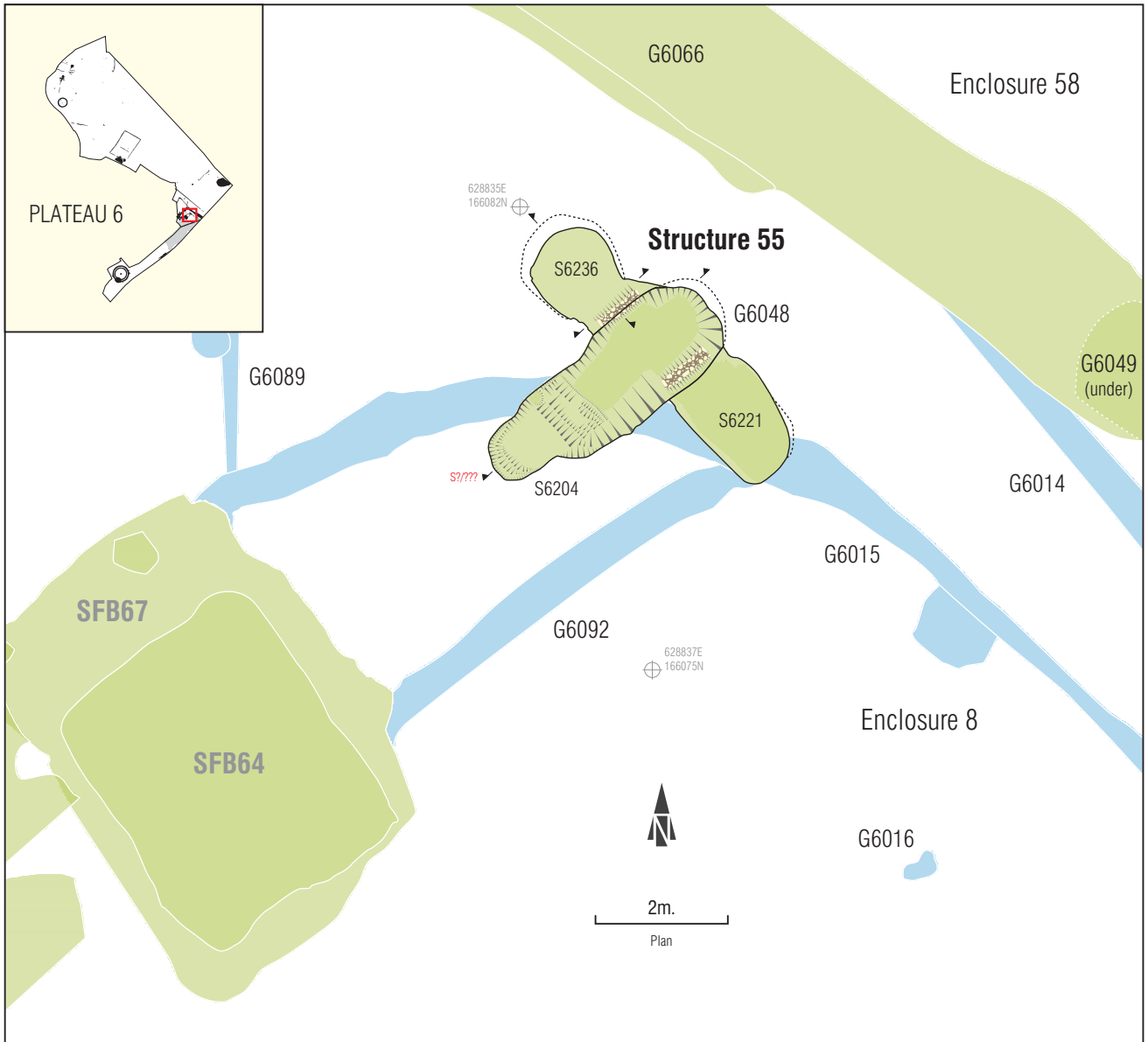
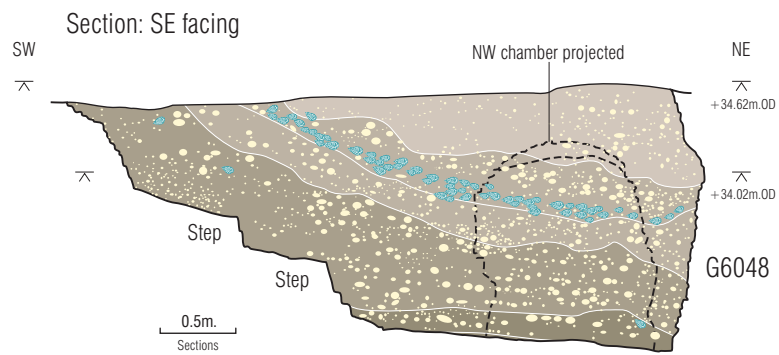


Fig 219. Structure 55 on Plateau 6 (1:100)



Sections through NW chamber

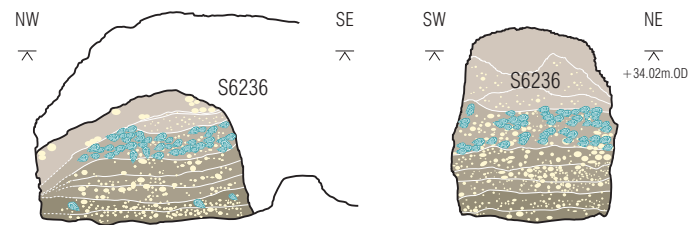


Fig 220. Structure 55 sections (1:50)

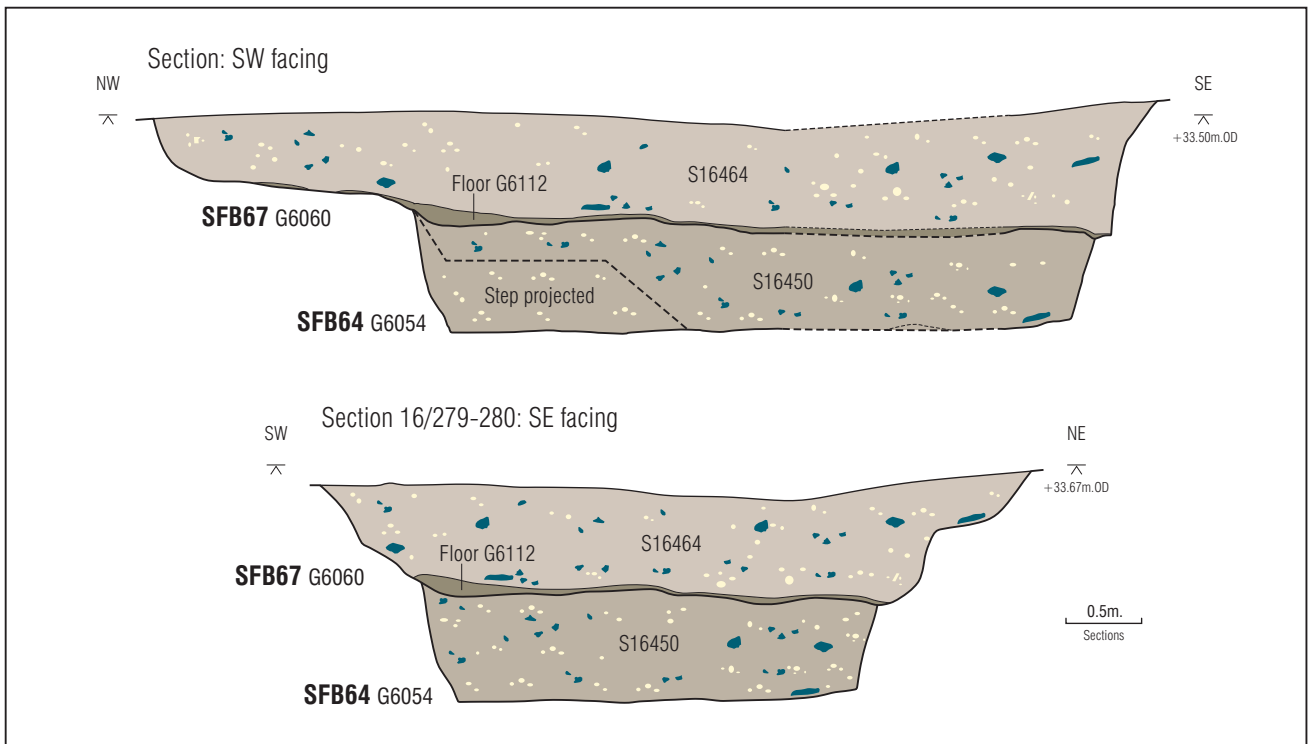
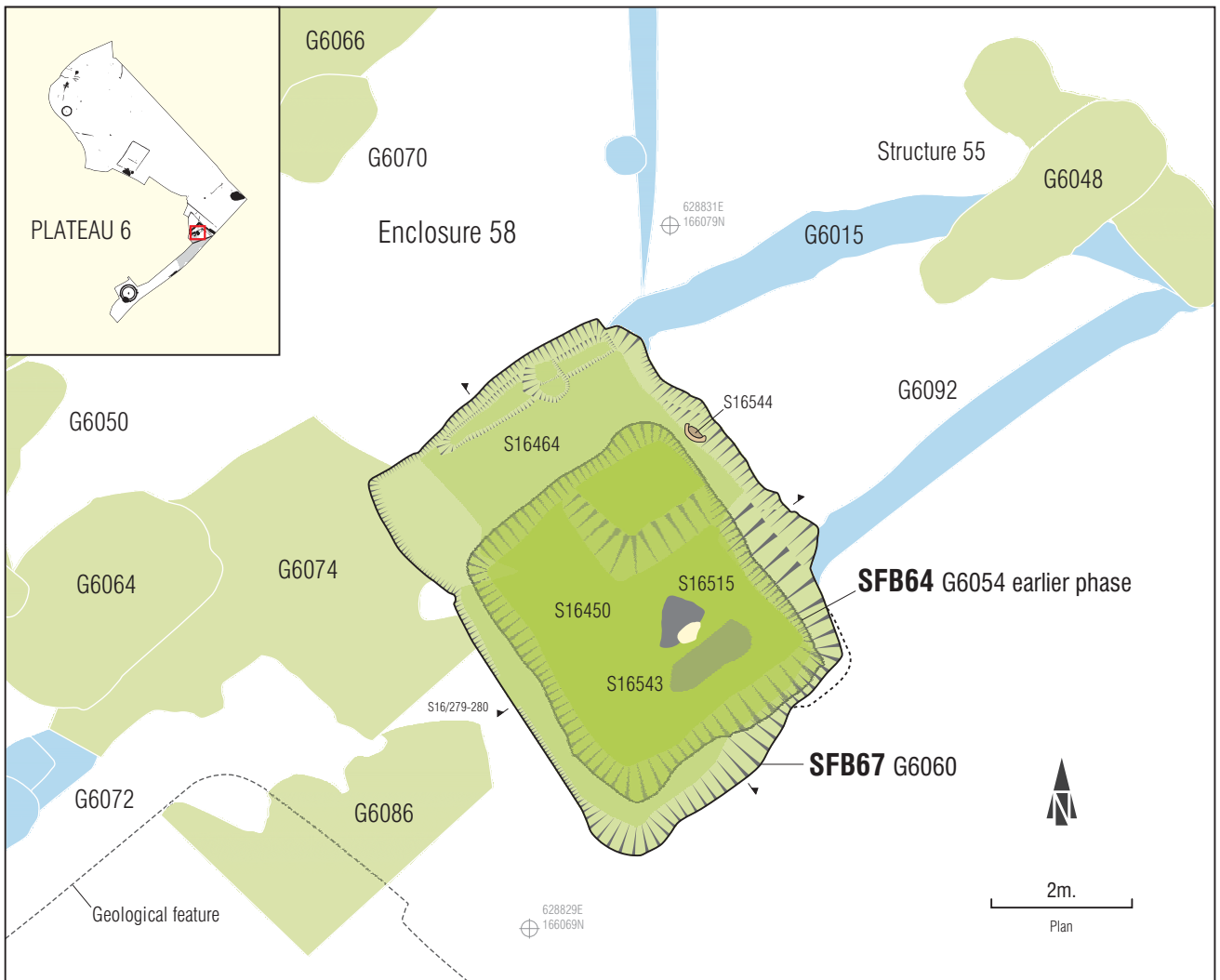


Fig 221. Sunken floored buildings 64 & 67 (1:100 & 1:50)

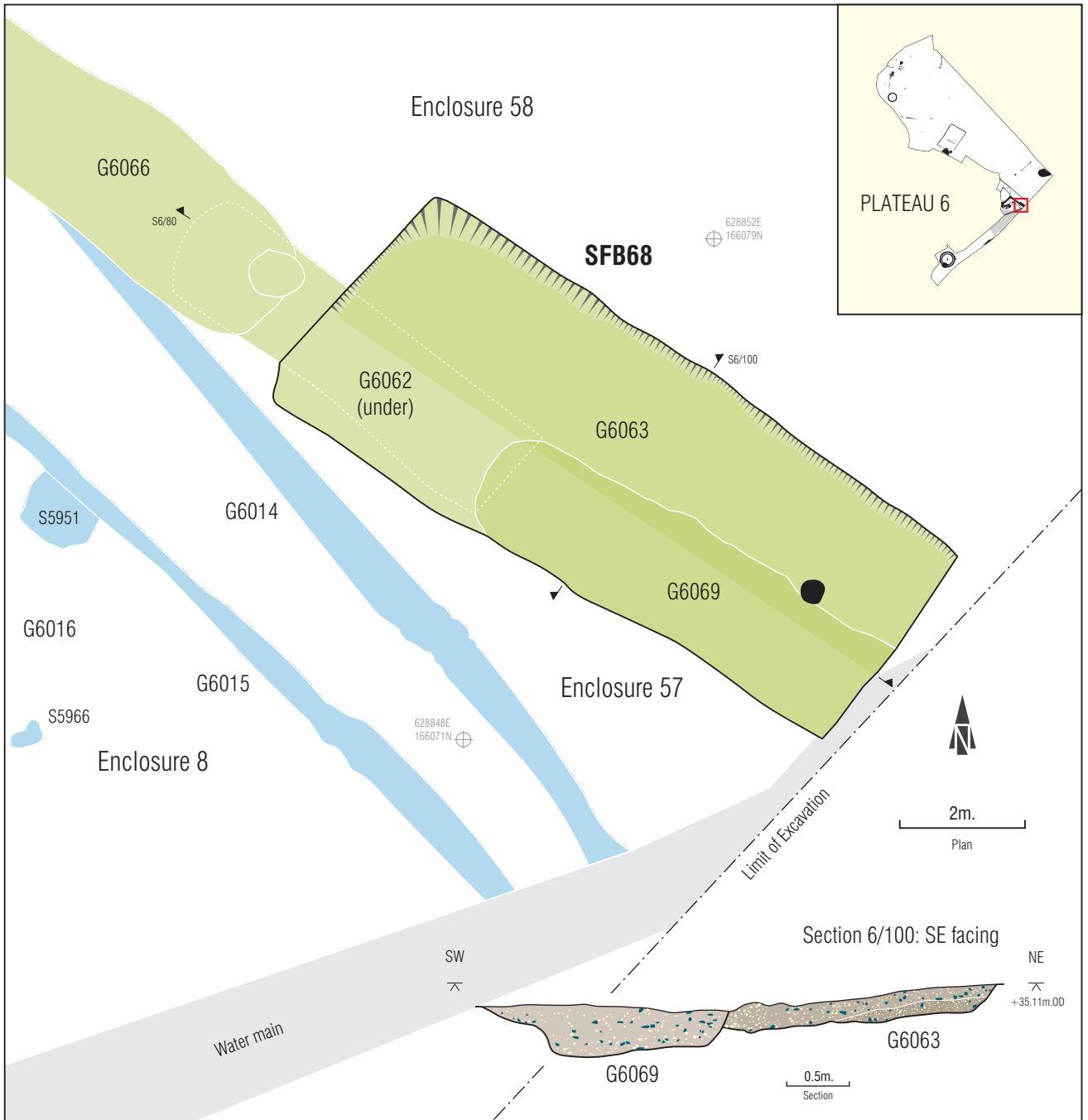


Fig 222. Sunken floored building 68 (1:100 & 1:50)



Fig 223. Sunken floored building 69 (1:100 & 1:50)

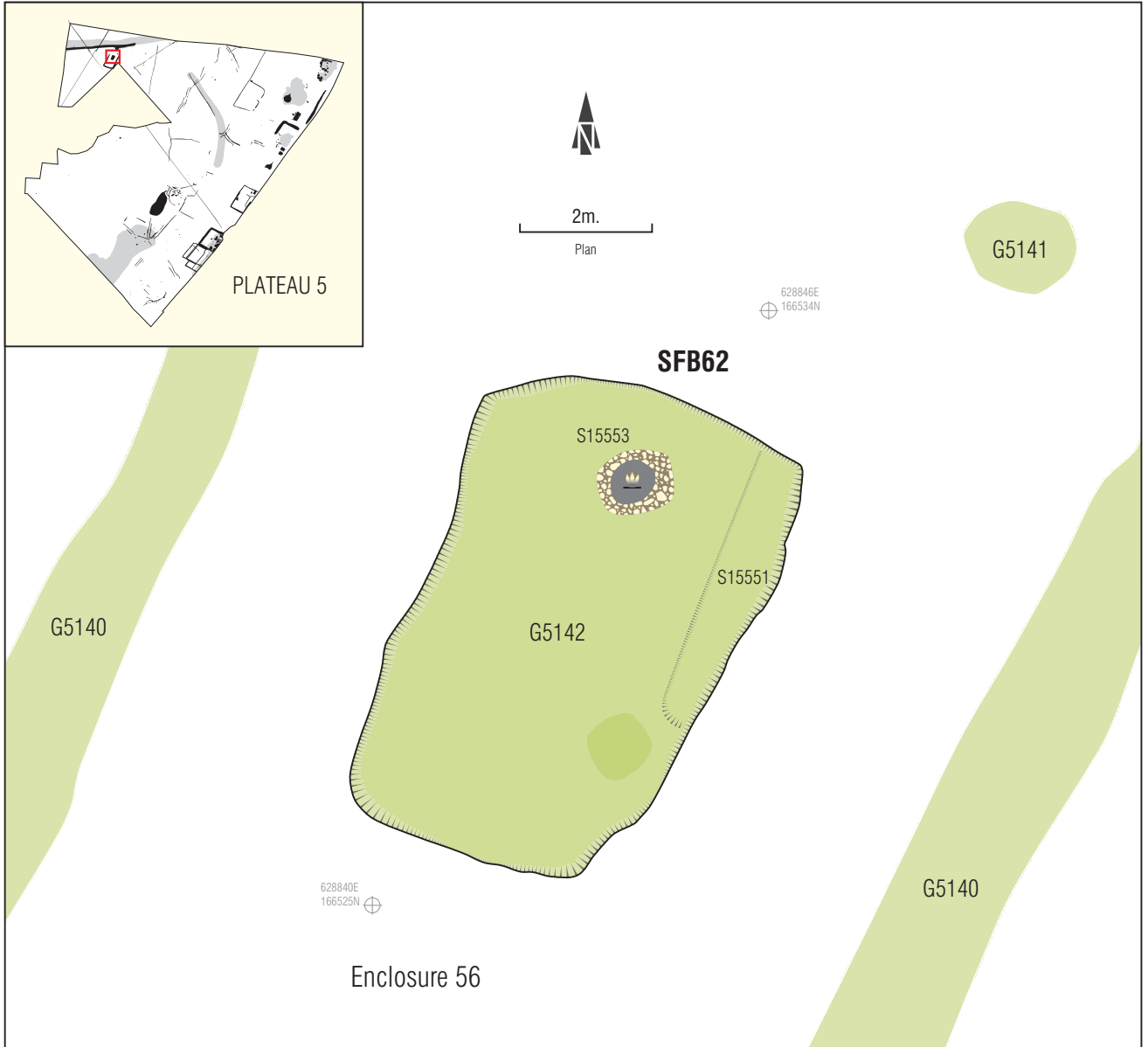


Fig 224. Sunken floored building 62 (1:100)

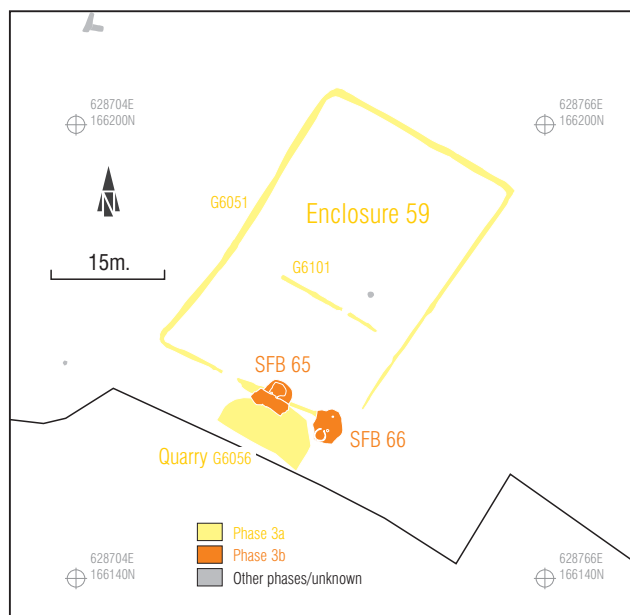


Fig 225. Phase plan of Site 20 (1:1000)

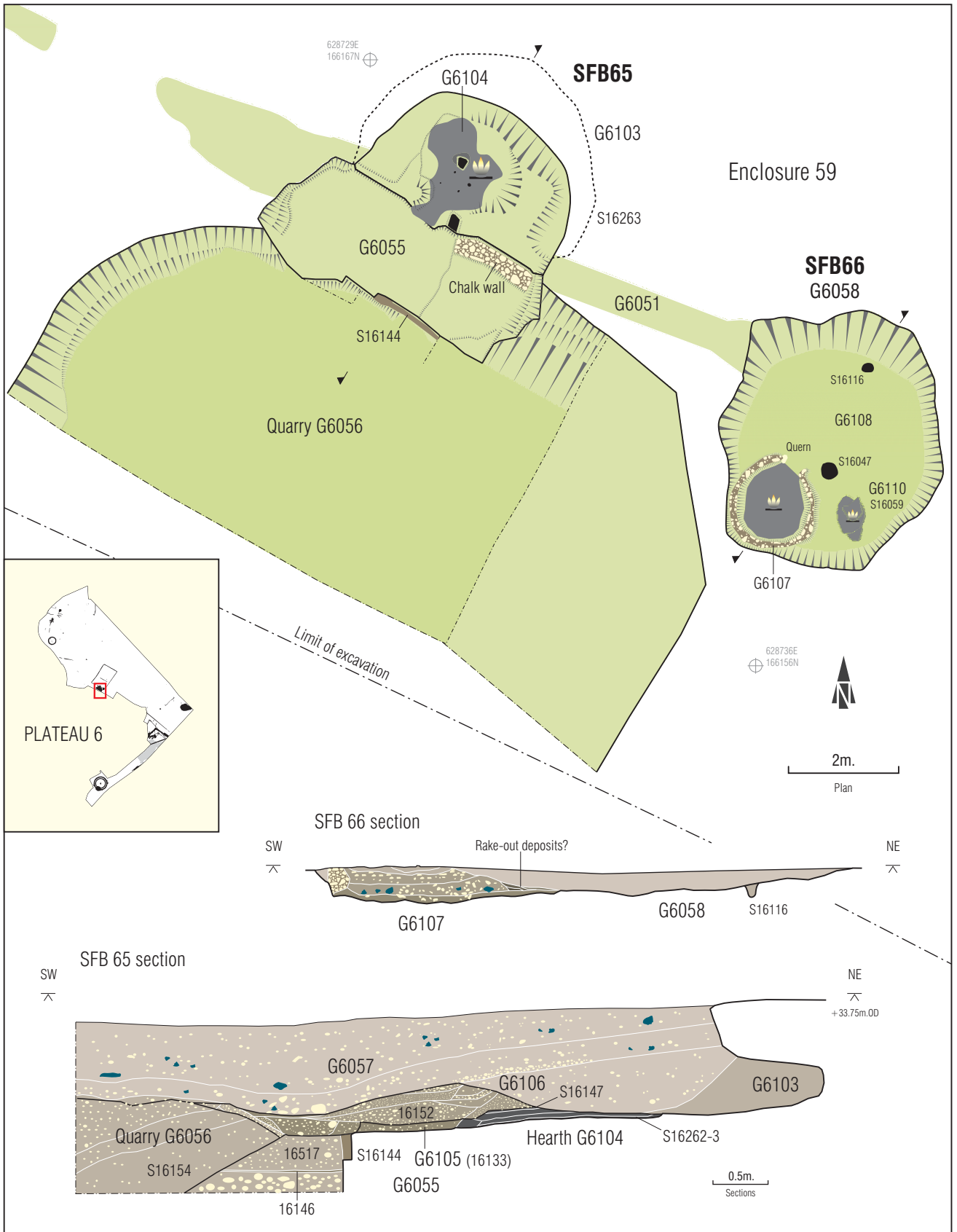


Fig 226. Sunken floored buildings 65 & 66 (1:100 & 1:50)

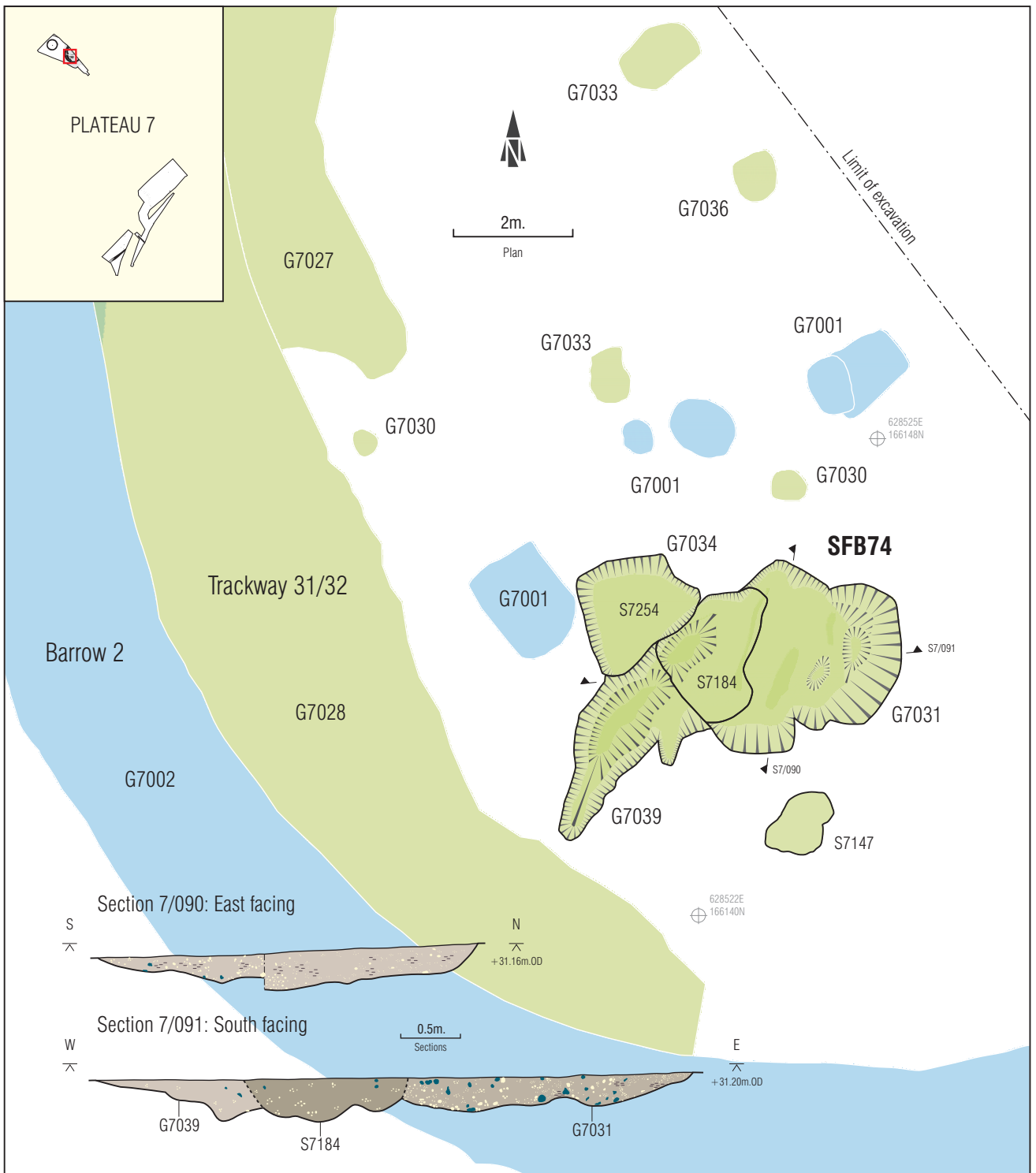


Fig 227. Sunken floored building 74 (1:100 & 1:50)

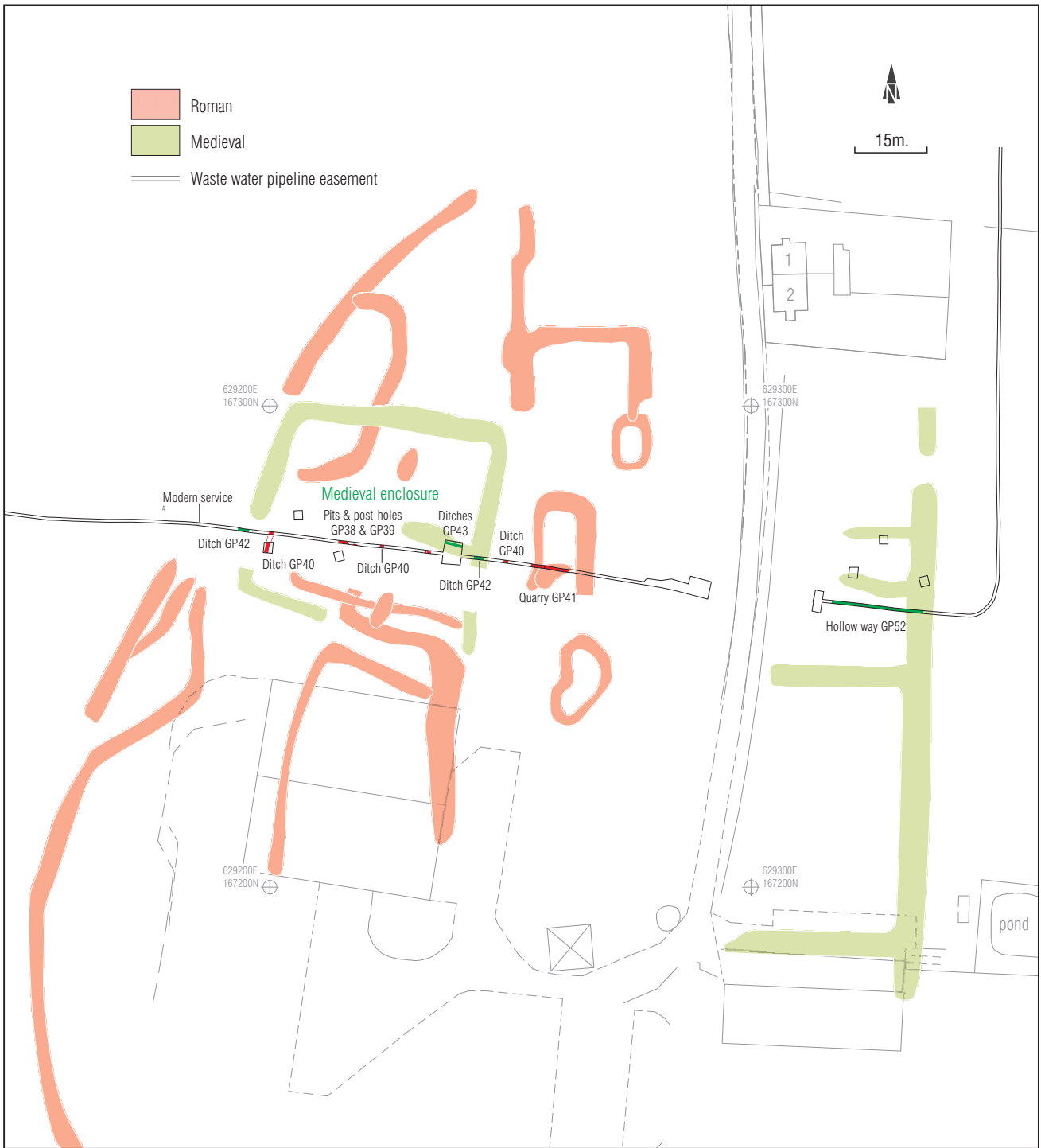
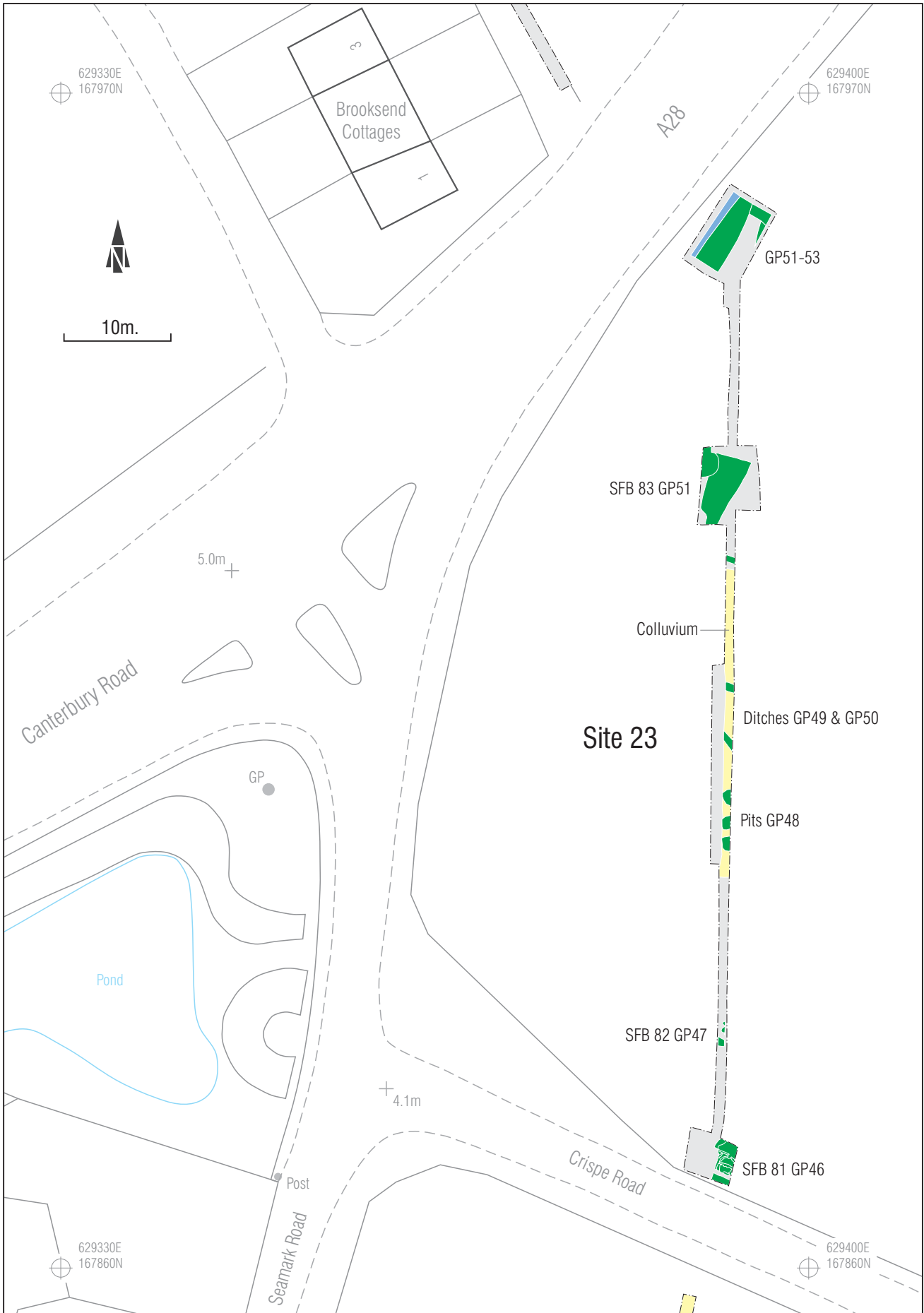


Fig 228. Phase plan of Site 22 (1:1250)



Based on an Ordnance Survey map with the permission of the Controller of Her Majesty's Stationery Office. © Crown Copyright. Licence No. AL100021009

Fig 229. Phase plan of Site 23 (1:500)

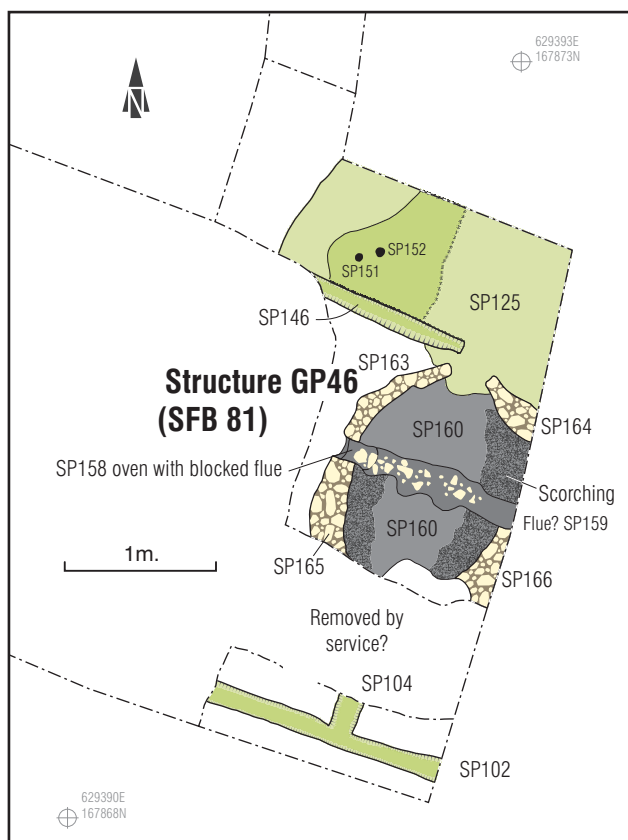


Fig 230. Sunken floored building 81 (Structure GP46) (1:50)

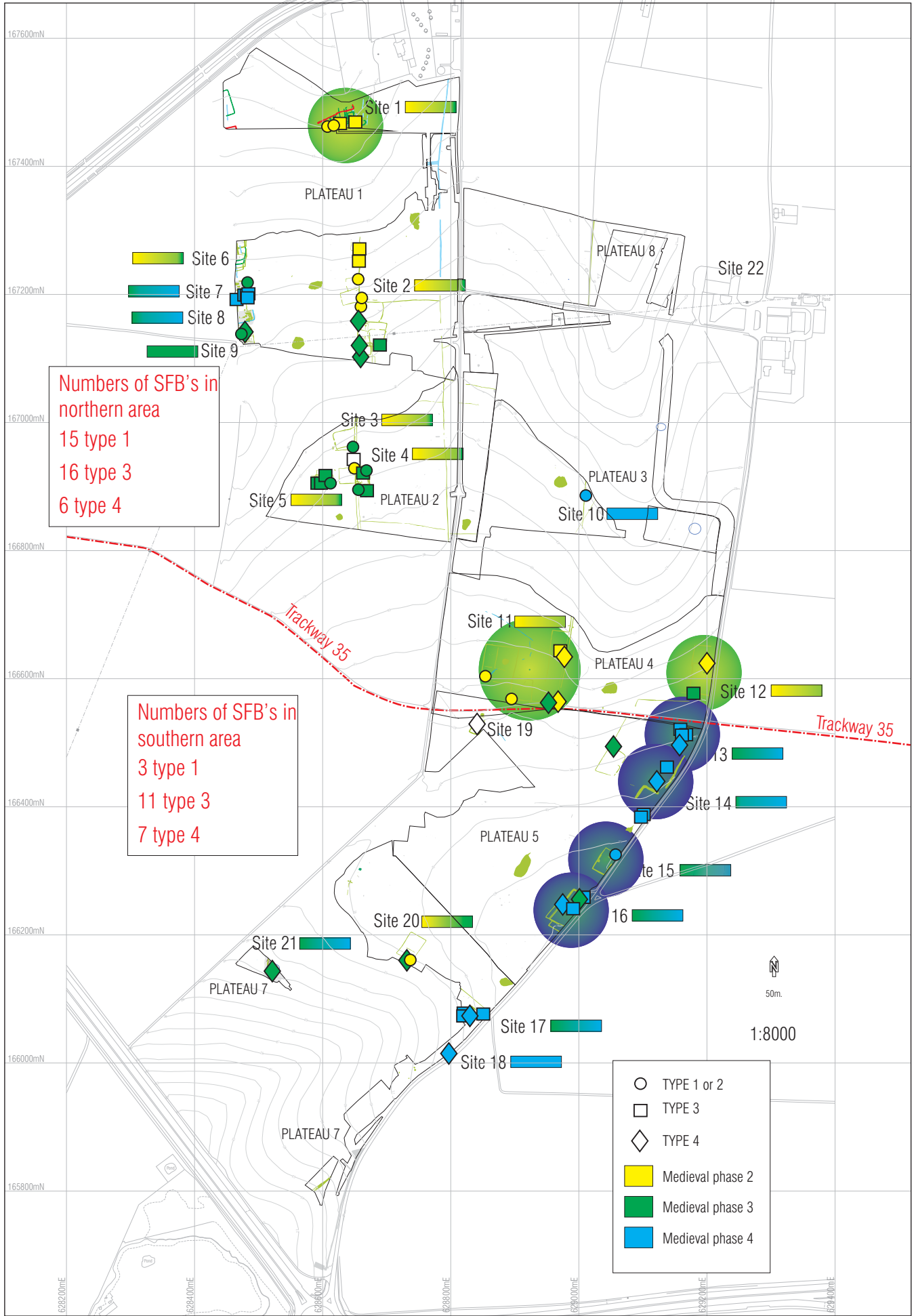


Fig 231. Medieval site phasing & distribution, type & date of medieval SFB's (1:8000)

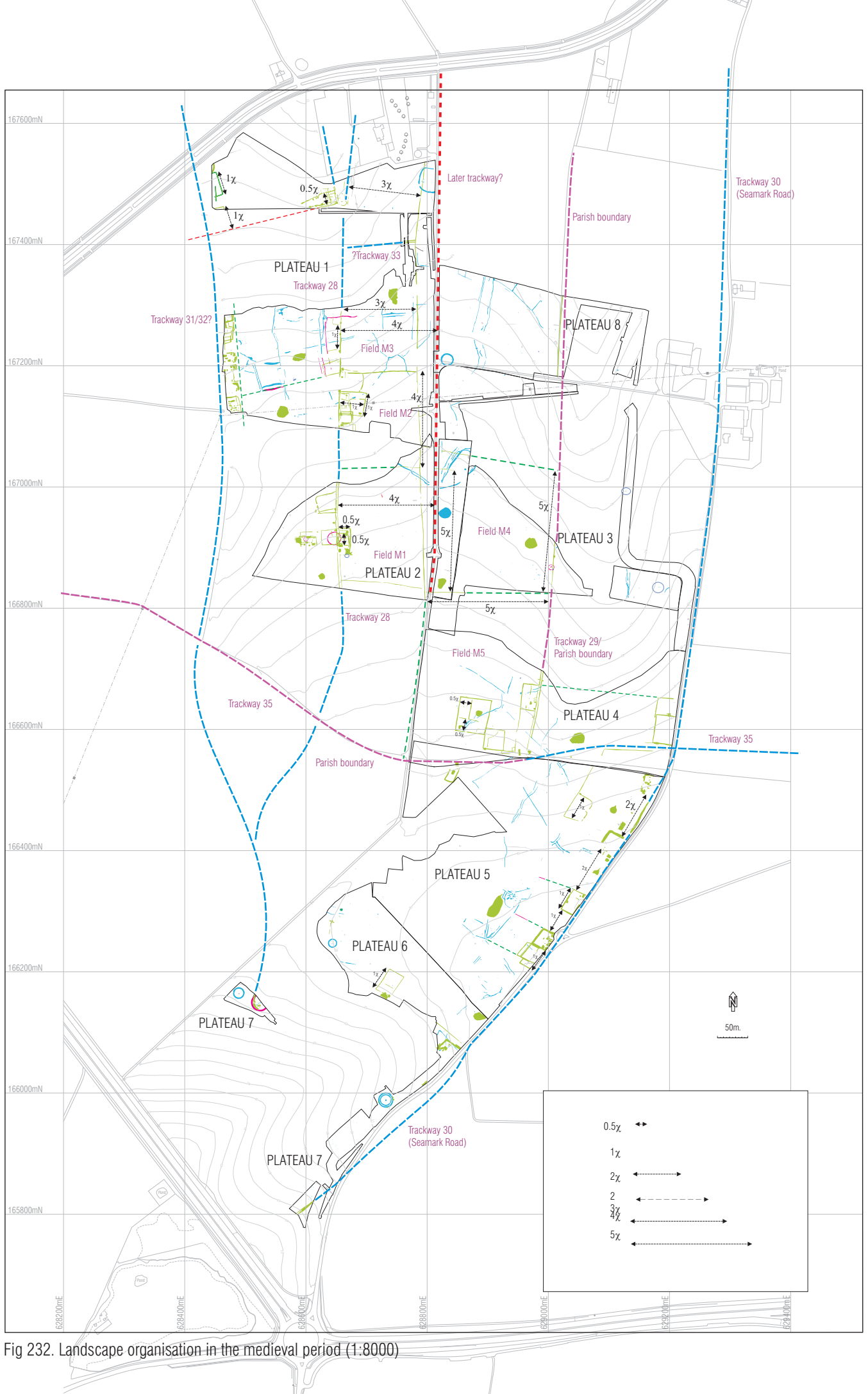


Fig 232. Landscape organisation in the medieval period (1:8000)

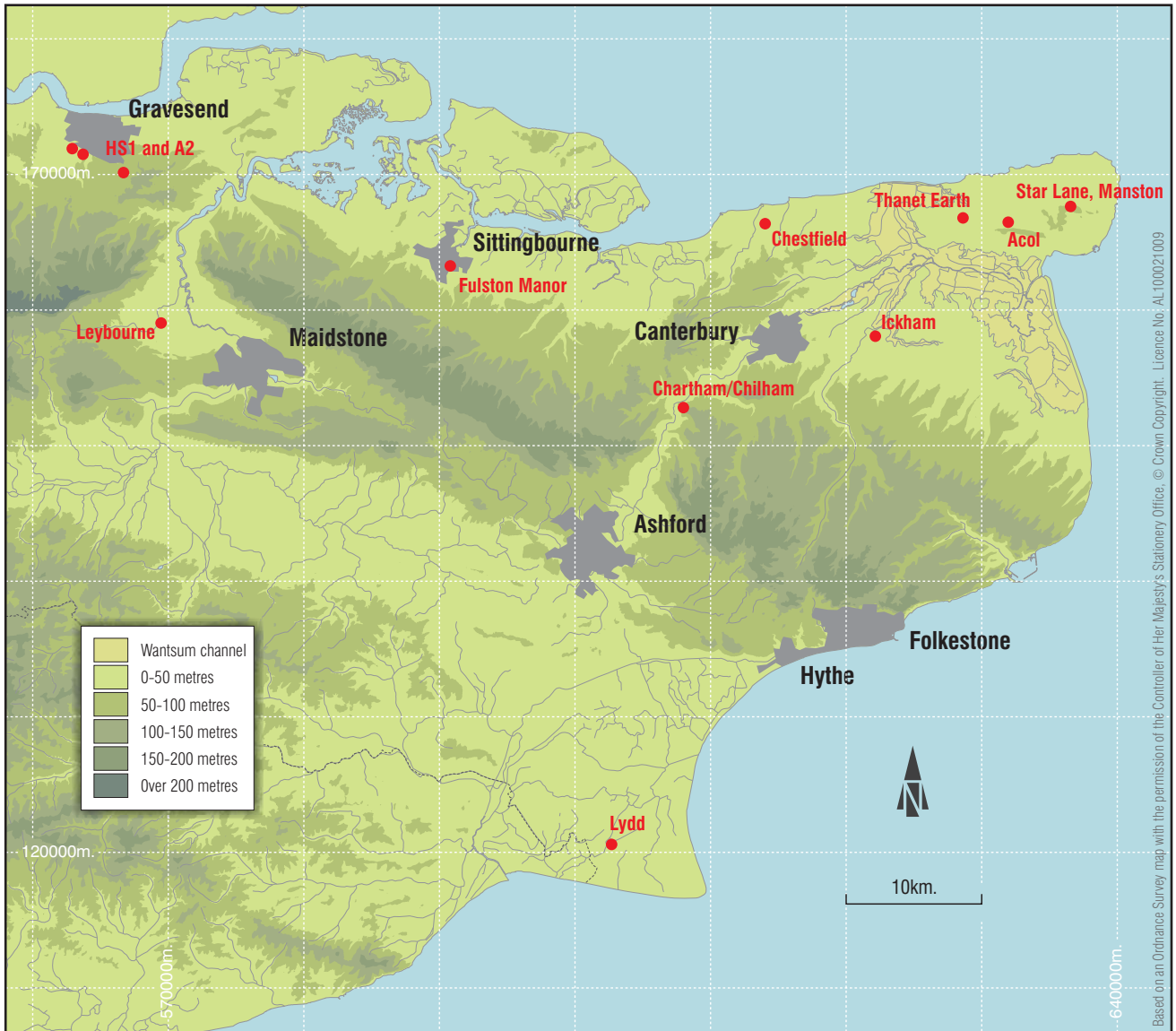


Fig 233. Location of medieval sunken-featured buildings in Kent (1:500,000)

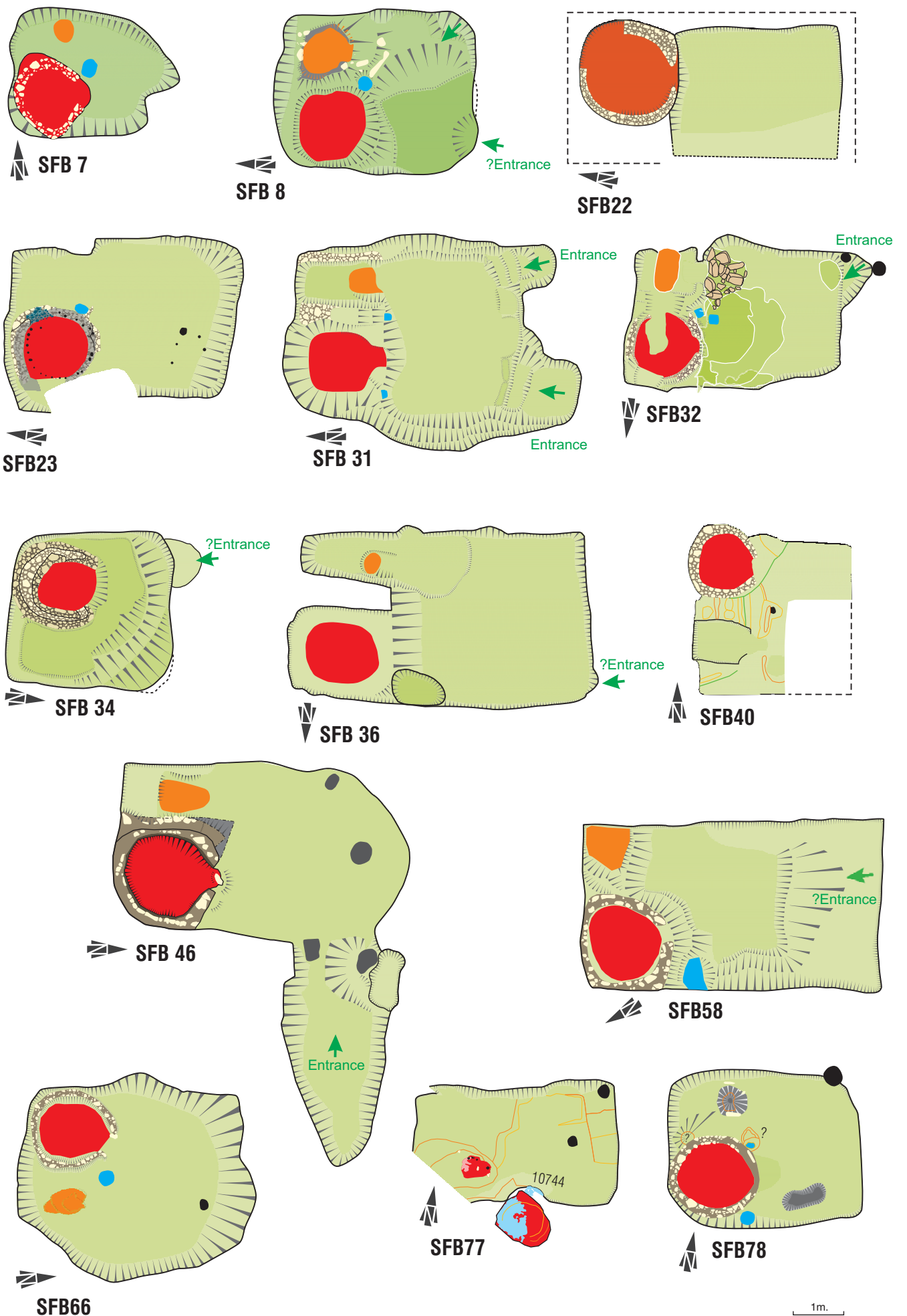


Fig 234. Type 1 sunken floored buildings (1:100)

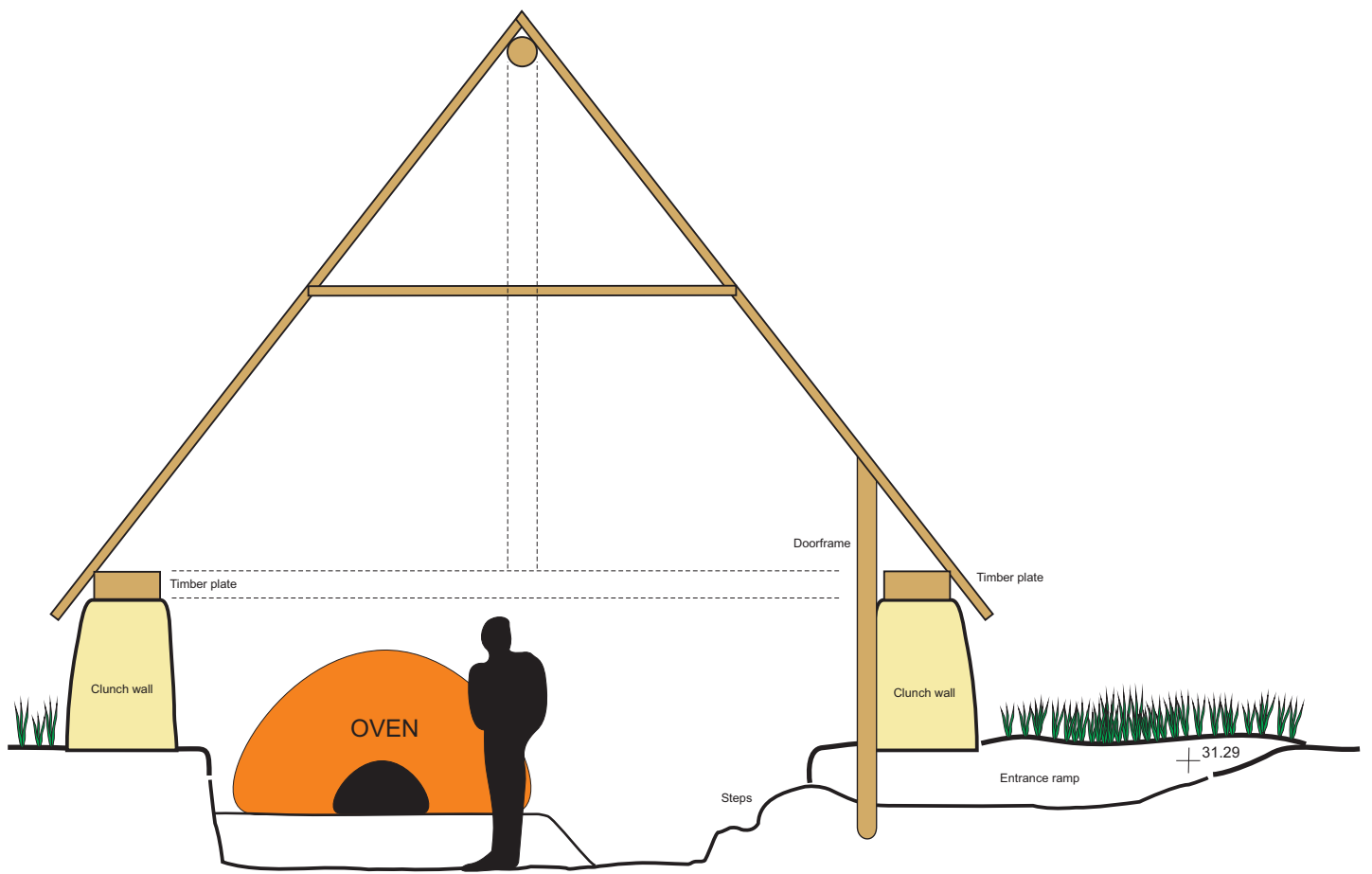


Fig 235. Cross section through a medieval sunken floored building (based on SFB 41)

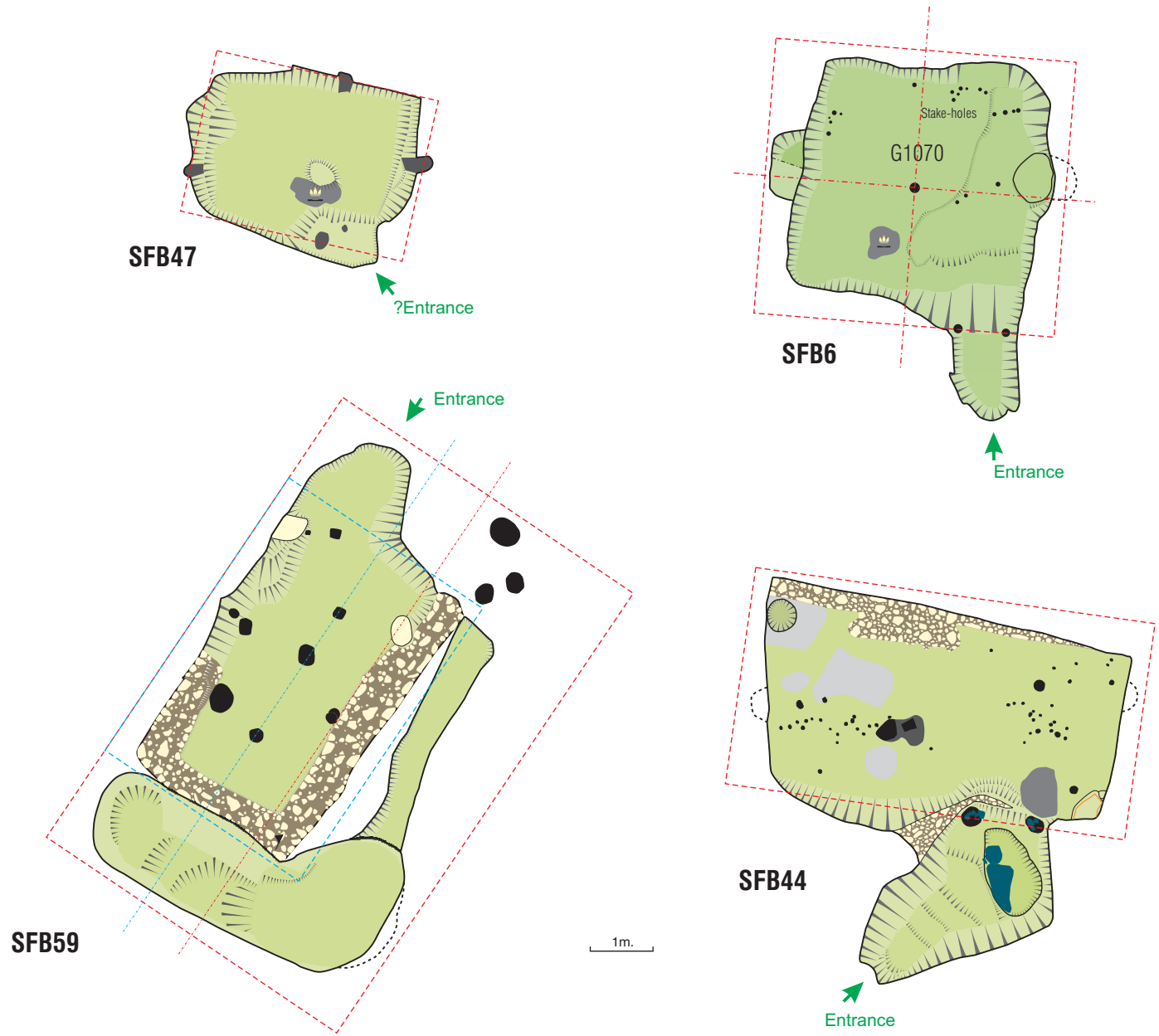
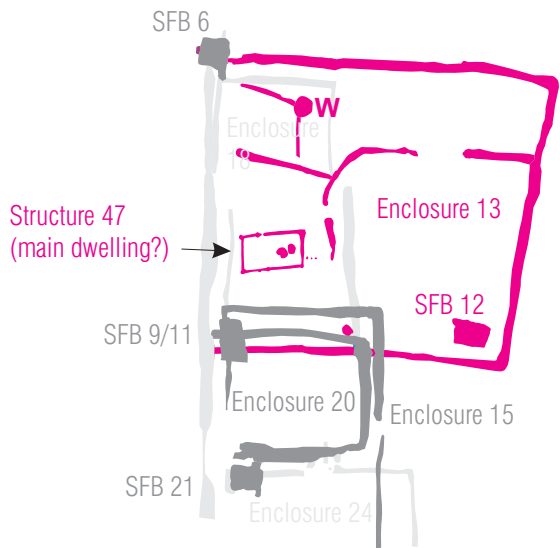
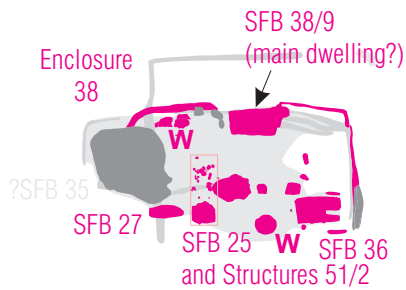


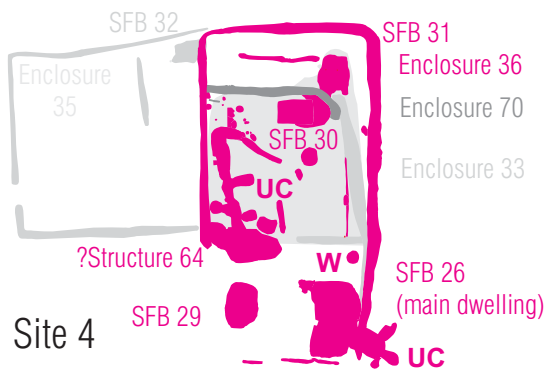
Fig 236. Type 4 sunken floored buildings (1:100)



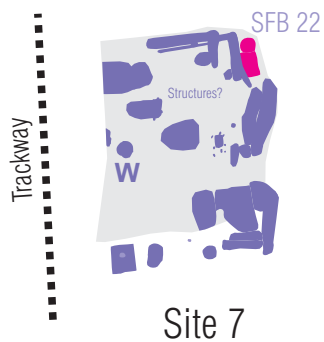
Site 2 (south)



Site 5



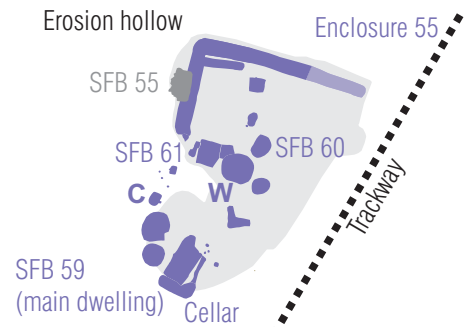
Site 4



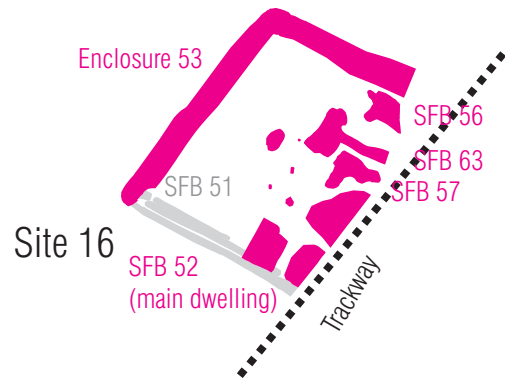
Site 7



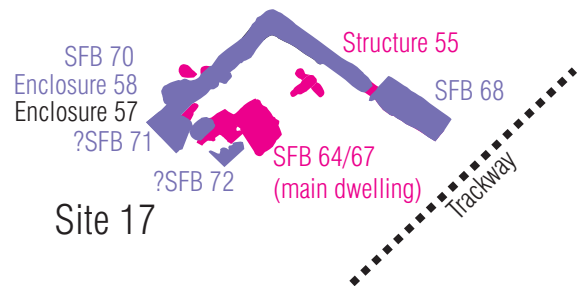
Site 9



Site 13



Site 16



Site 17

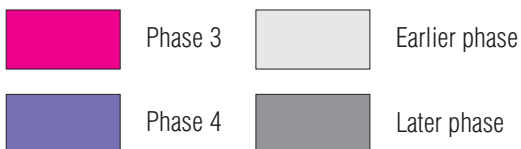


Fig 237. The medieval settlements (1:1000)

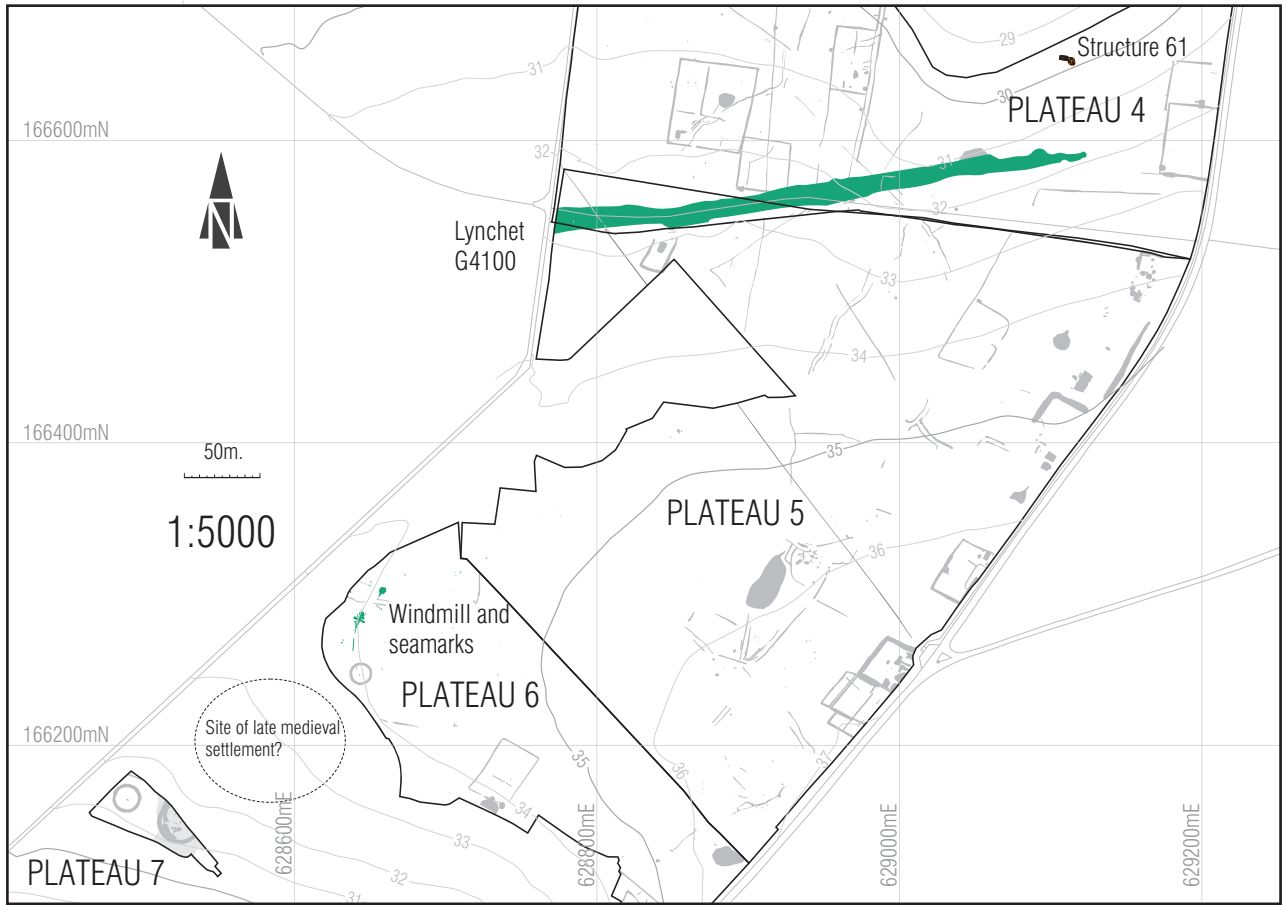


Fig 238. The post-medieval features (1:5000)

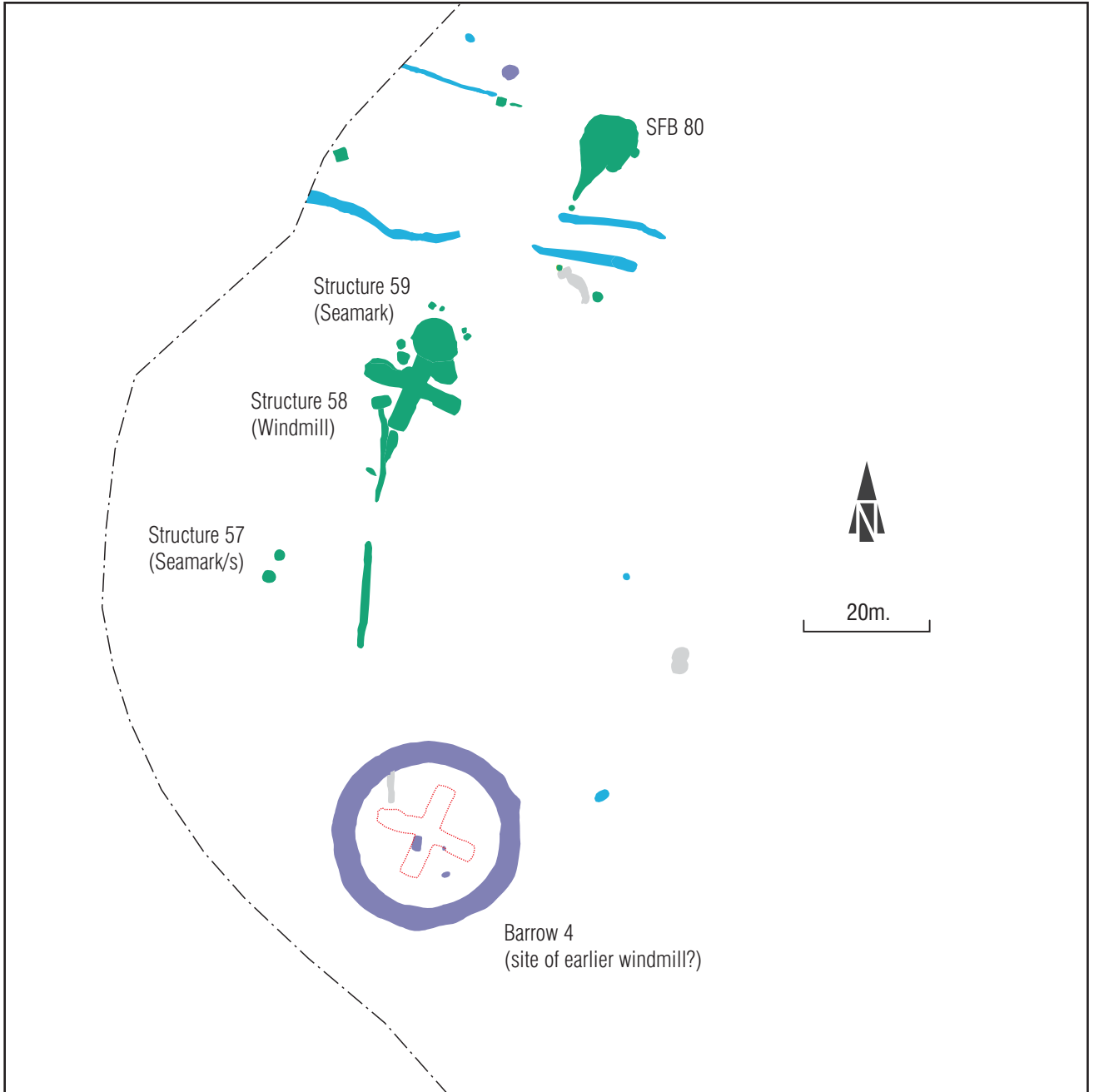


Fig 239. Post-medieval features on Plateau 6 (1:2500)

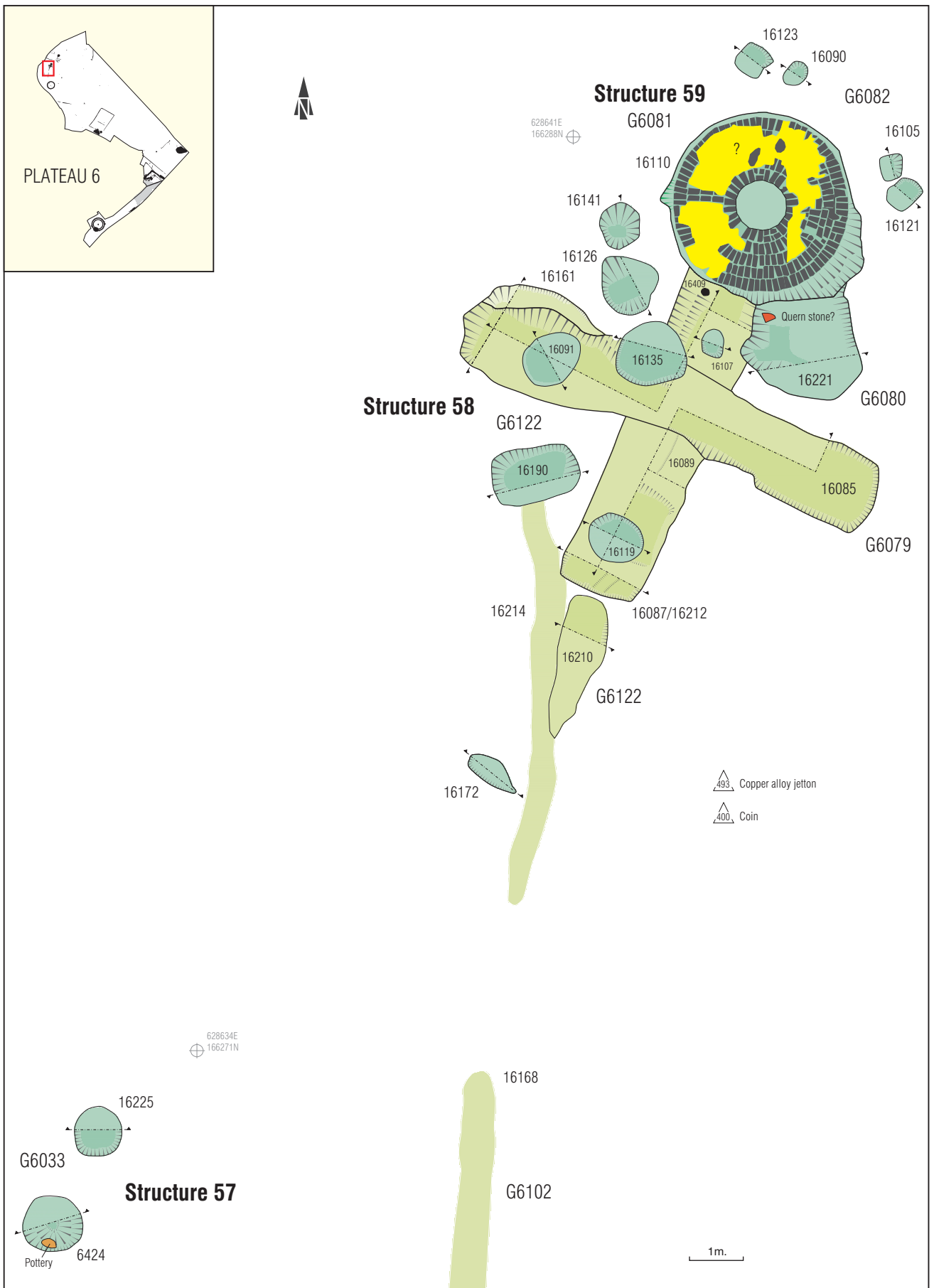


Fig 240. Structures 57,58 & 59 on Plateau 6 (1:100)

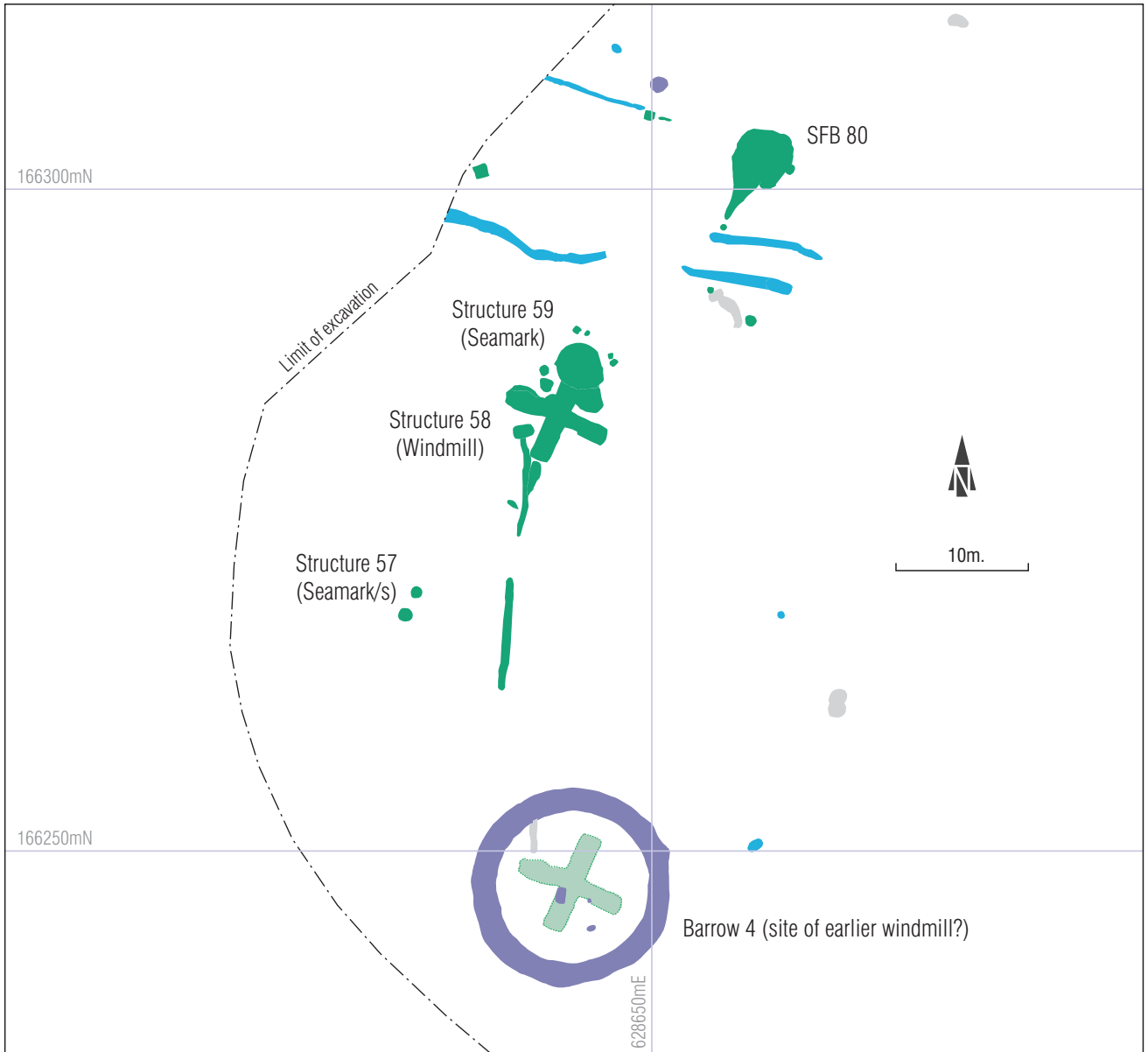


Fig 241. Plan of windmill foundation & seamarks (1:500)

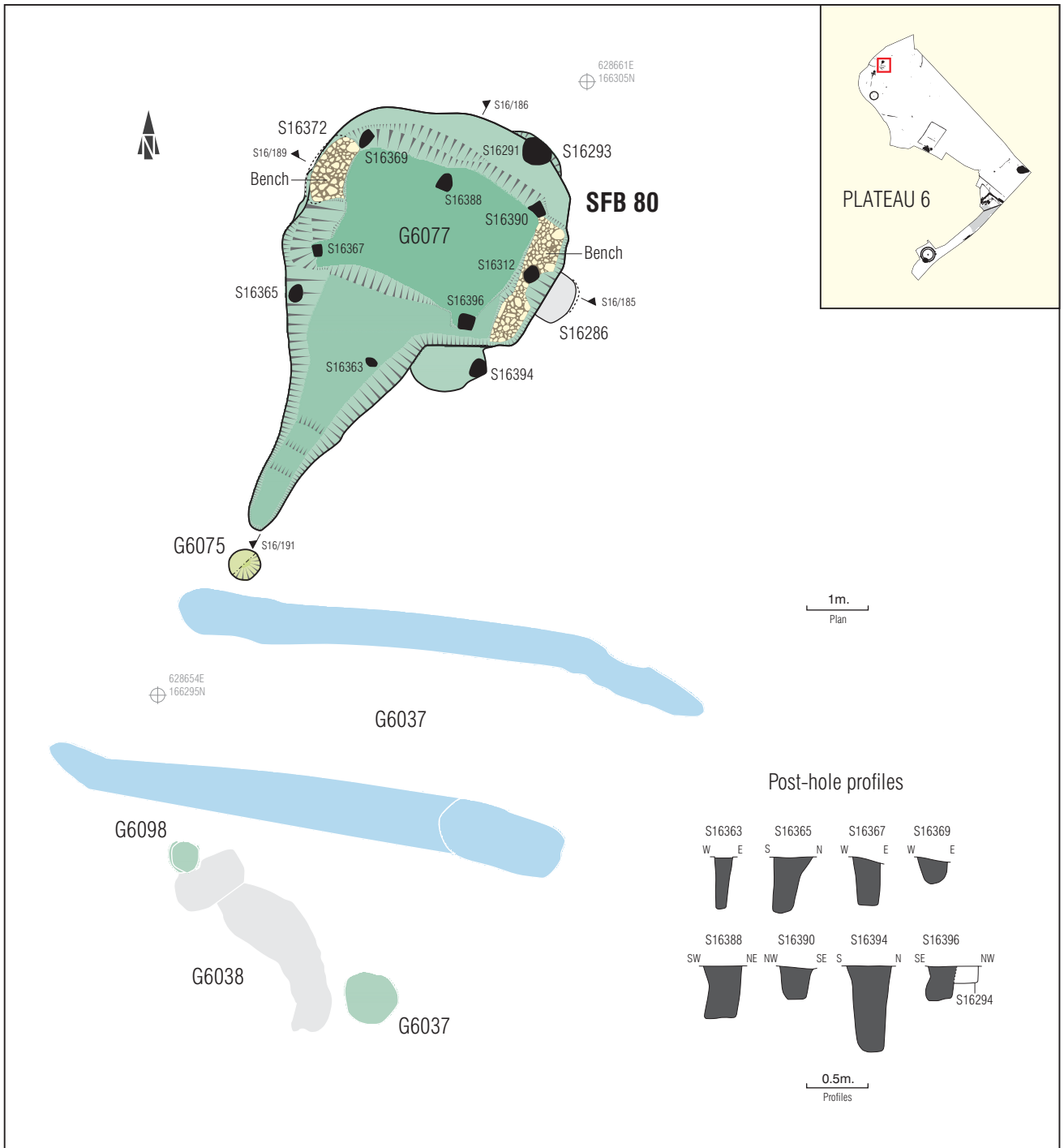
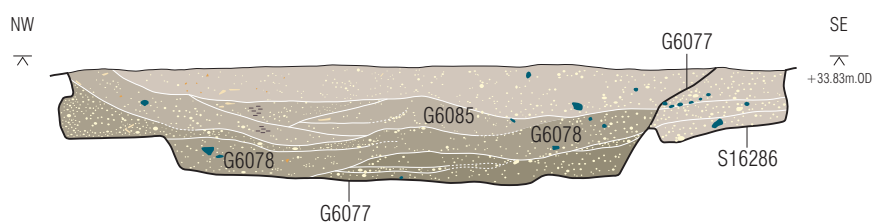


Fig 242. Sunken floored building 80 (1:100 & 1:50)

Section 16/189/185: South-west facing



0.50m.
section

Section 16/191/186: South-east facing

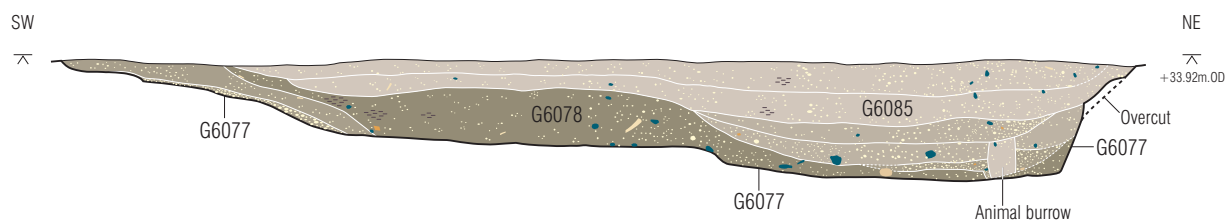


Fig 243. Sunken floored building 80, sections (1:50)

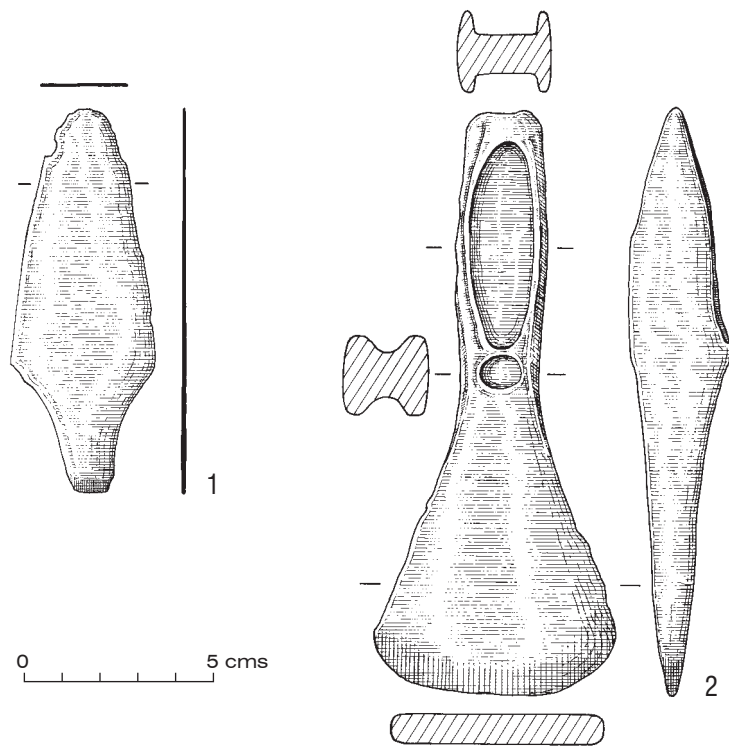


Fig 244. Copper and copper alloy. Prehistoric finds. Scale 1:2.

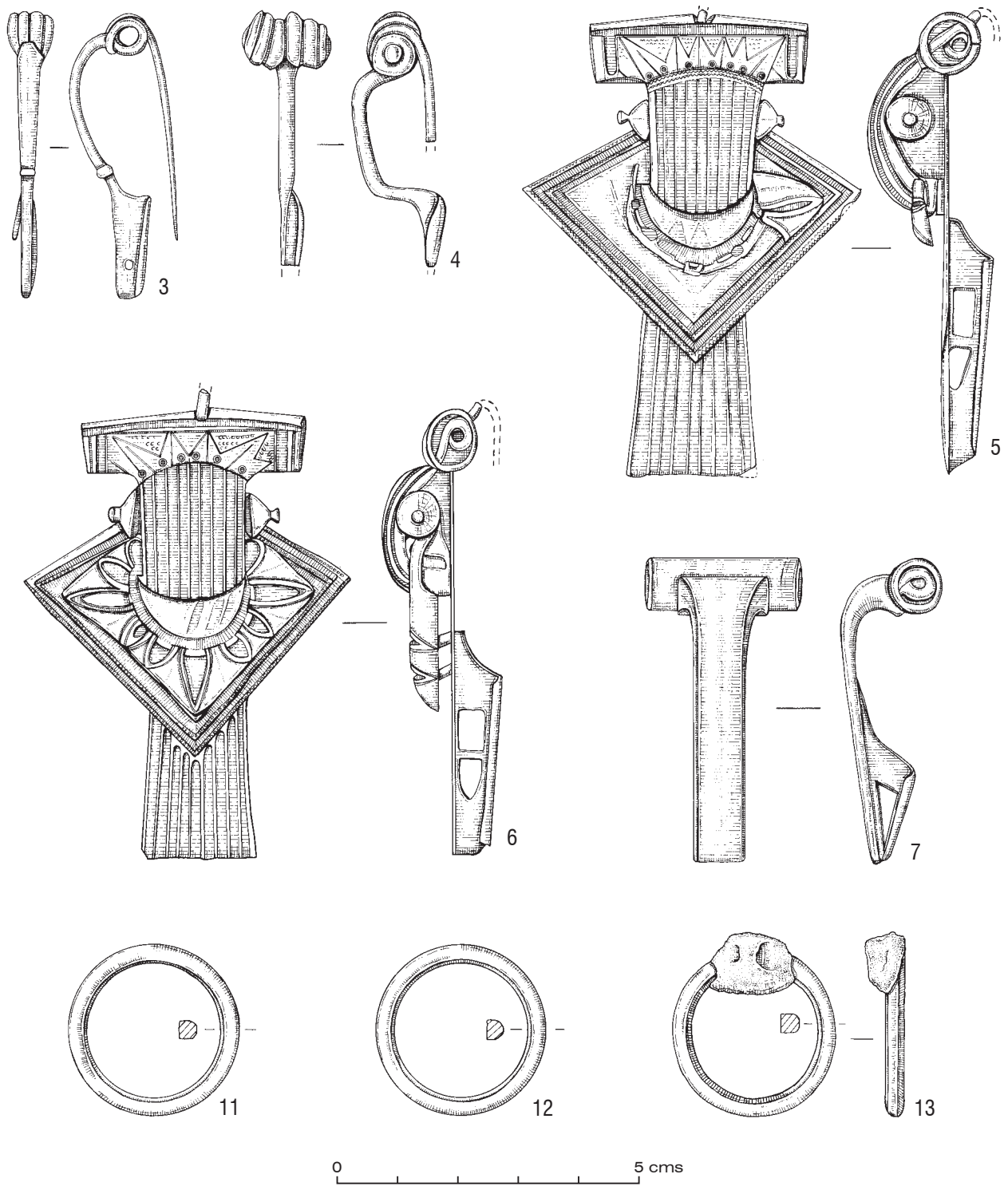


Fig 245. Copper and copper alloy. Iron Age to Early Roman finds. Scale 1:1.

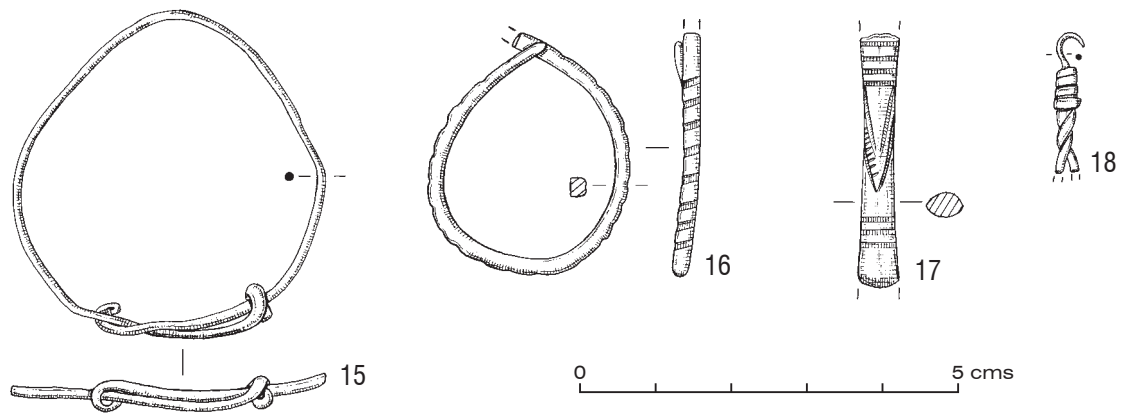


Fig 246. Copper and copper alloy. Roman to Anglo-Saxon finds. Scale 1:1.

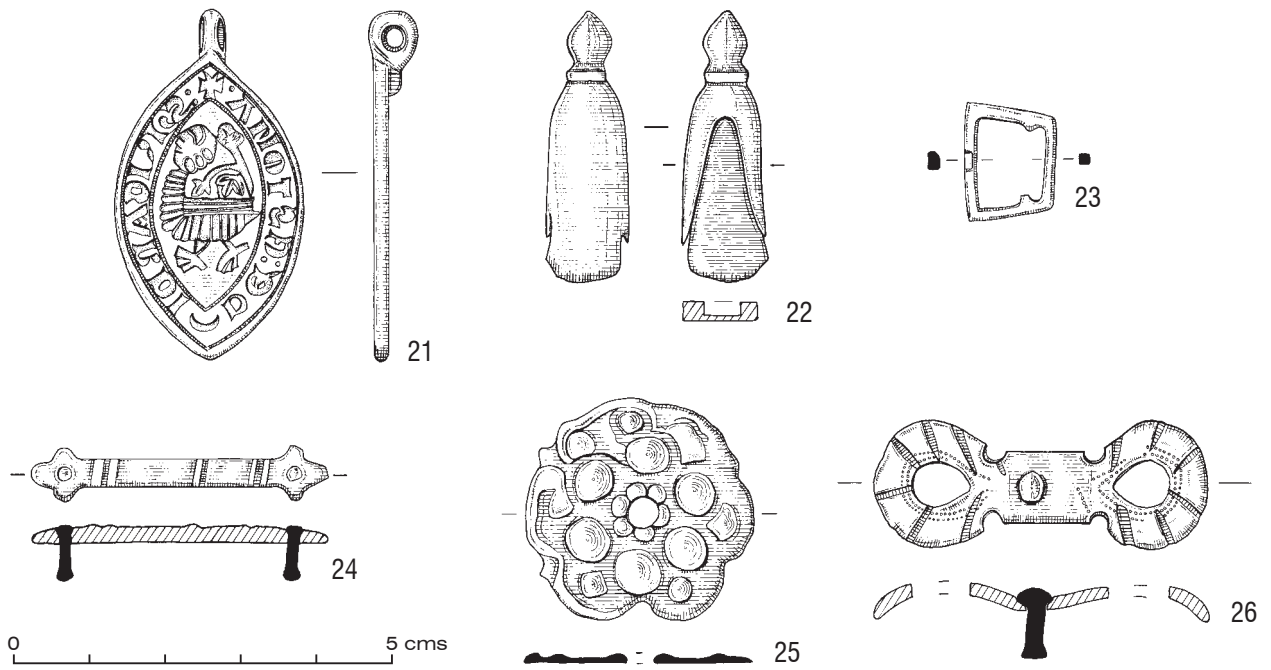


Fig 247. Copper and copper alloy. Medieval finds. Scale 1:1.

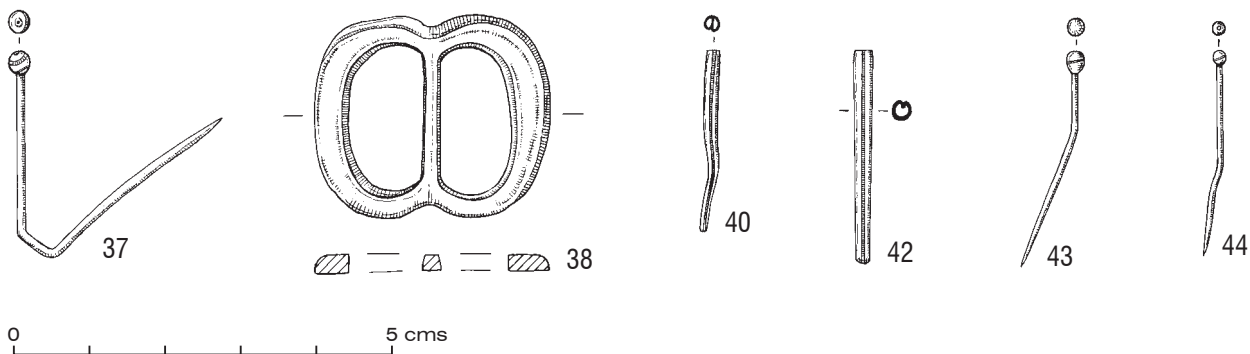


Fig 248. Copper and copper alloy. Post-medieval finds. Scale 1:1.

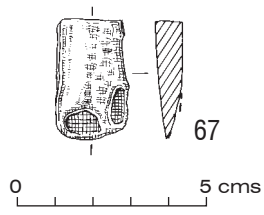


Fig 249. Iron. Iron Age find. Scale 1:2.

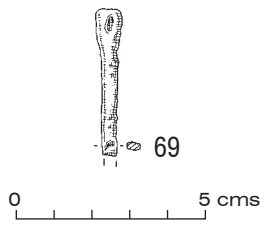


Fig 250. Iron. Roman find. Scale 1:2.

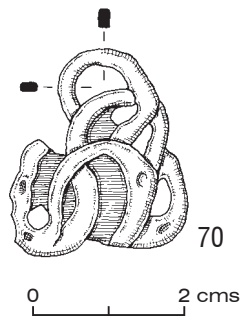


Fig 251. Iron. Anglo-Saxon find. Scale 1:1.

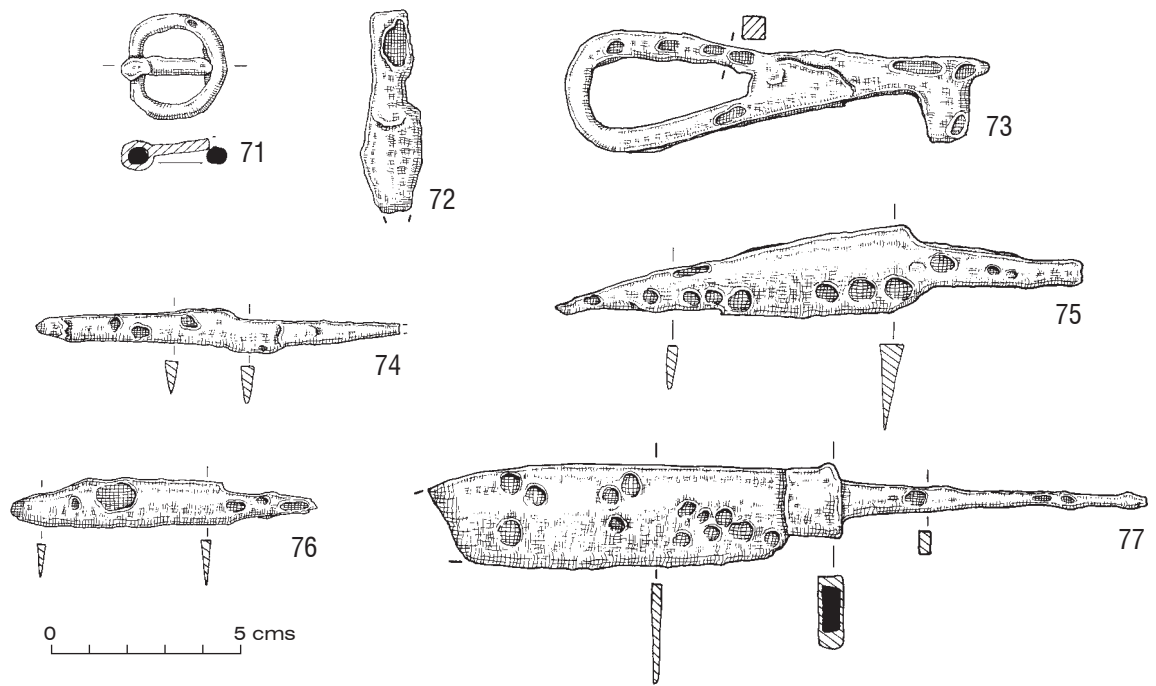


Fig 252. Iron. Medieval finds. Scale 1:2.

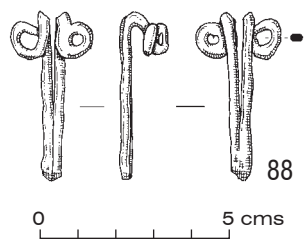


Fig 253. Iron. Post-medieval find. Scale 1:2.

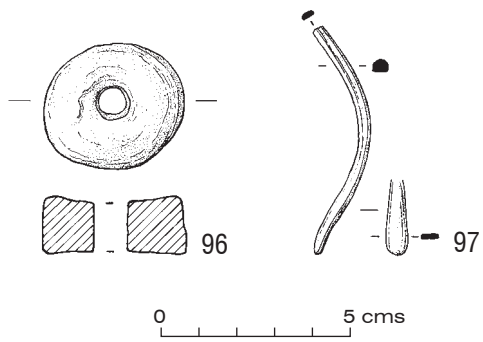


Fig 254. Lead. Lead objects. Scale 1:2.

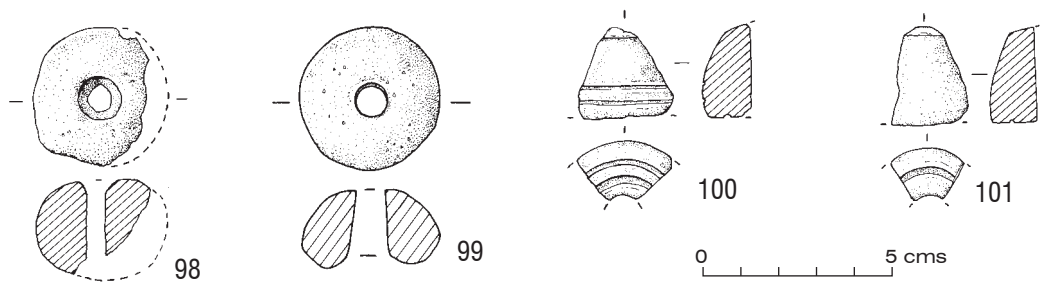


Fig 255. Ceramic / fired clay objects. Scale 1:2.

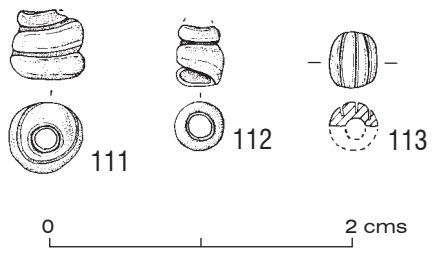


Fig 256. Glass objects. Scale 2:1.

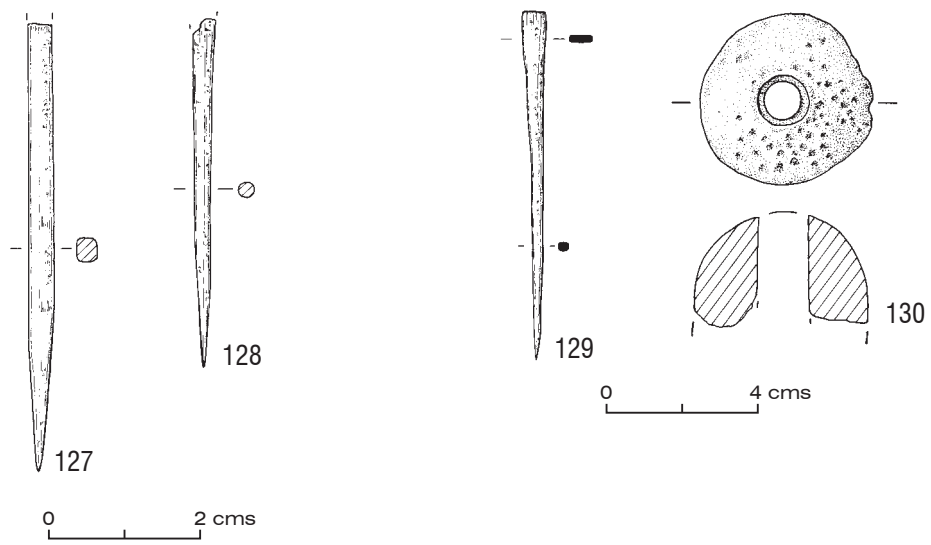


Fig 257. Worked bone and antler objects. Scale 1:1 and 1:2.

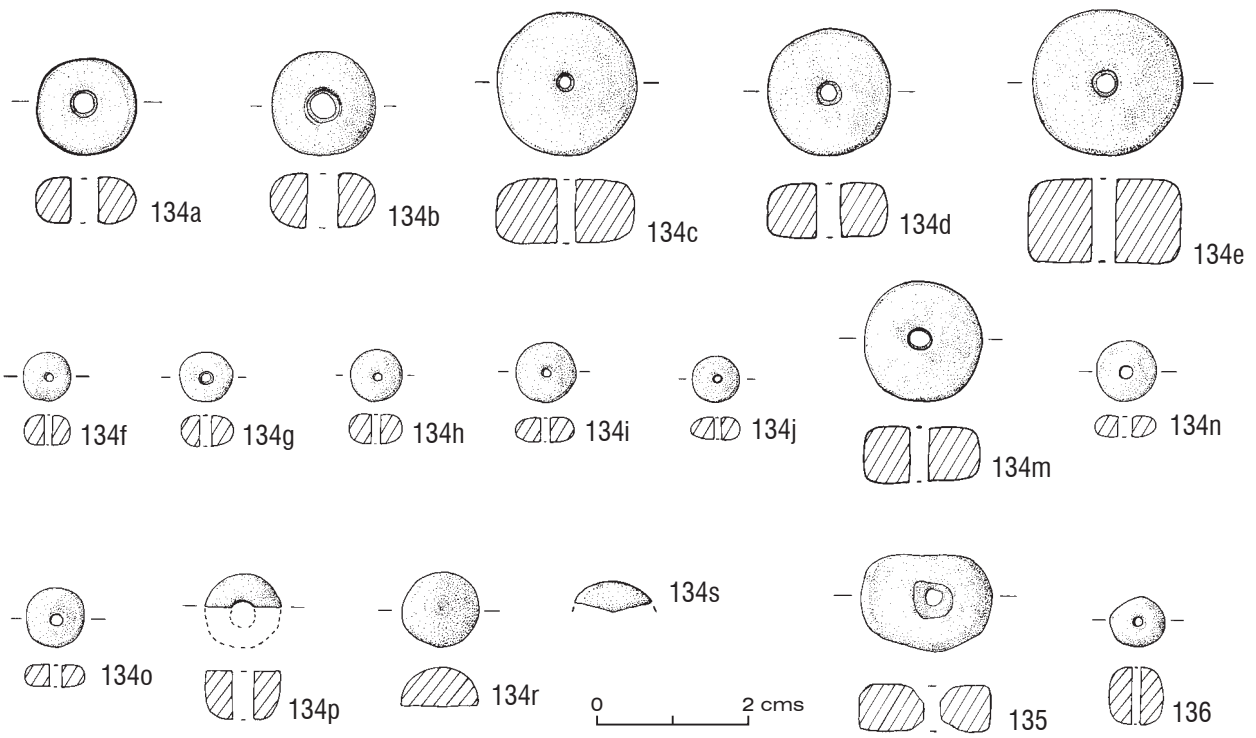


Fig 258. Amber beads. Scale 1:1.

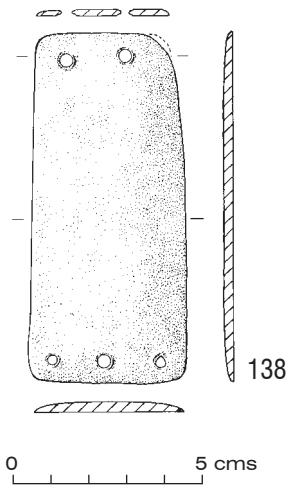


Fig 259. Prehistoric bracer. Scale 1:2.

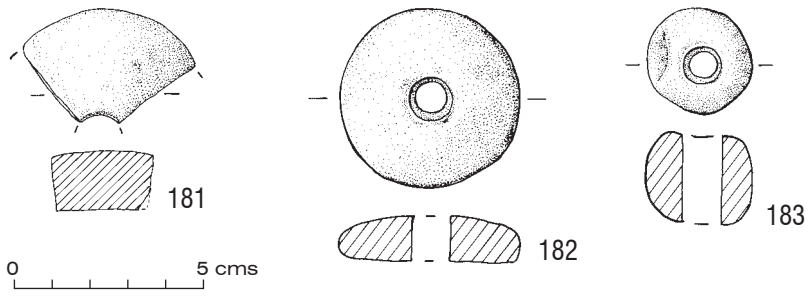


Fig 260. Spindle whorls. Scale 1:2.

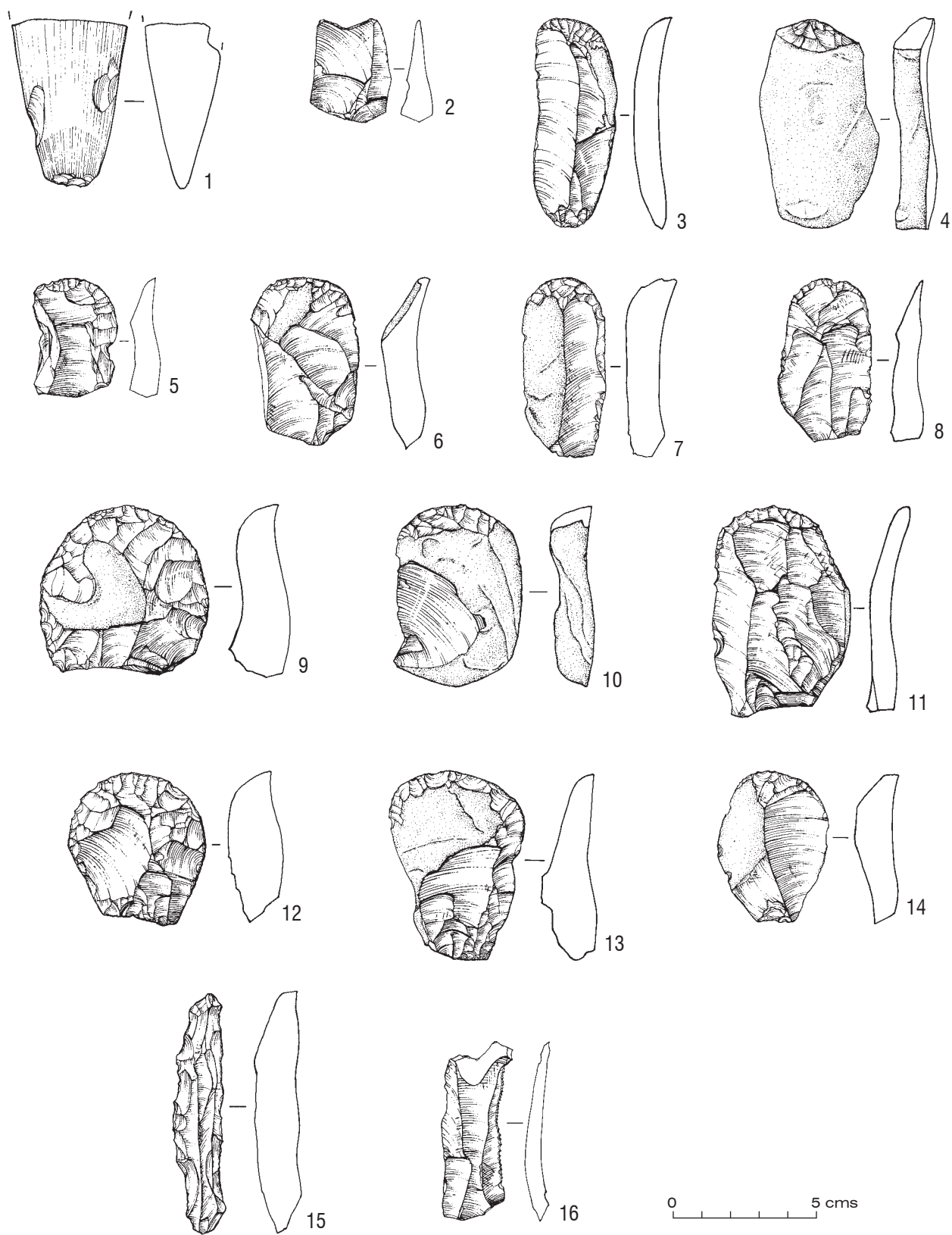
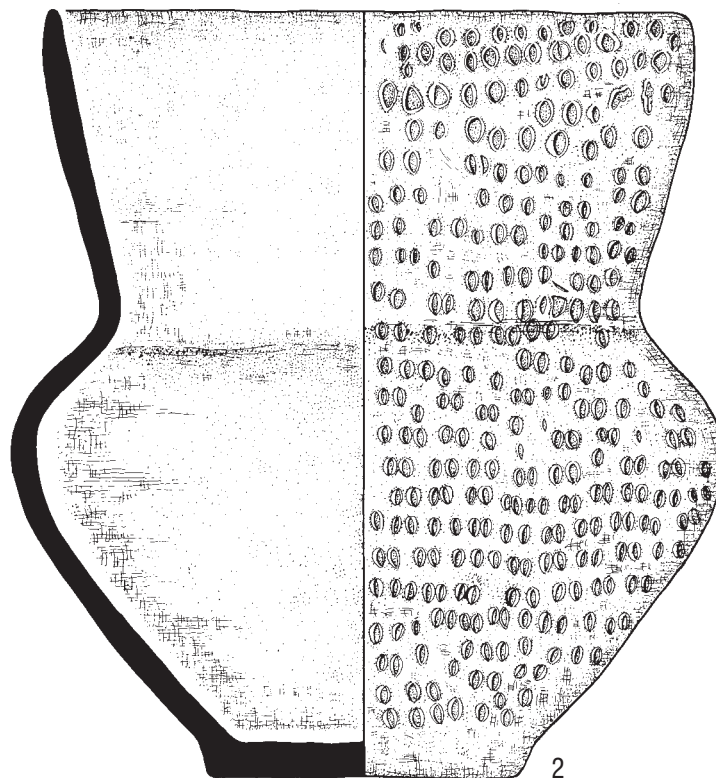
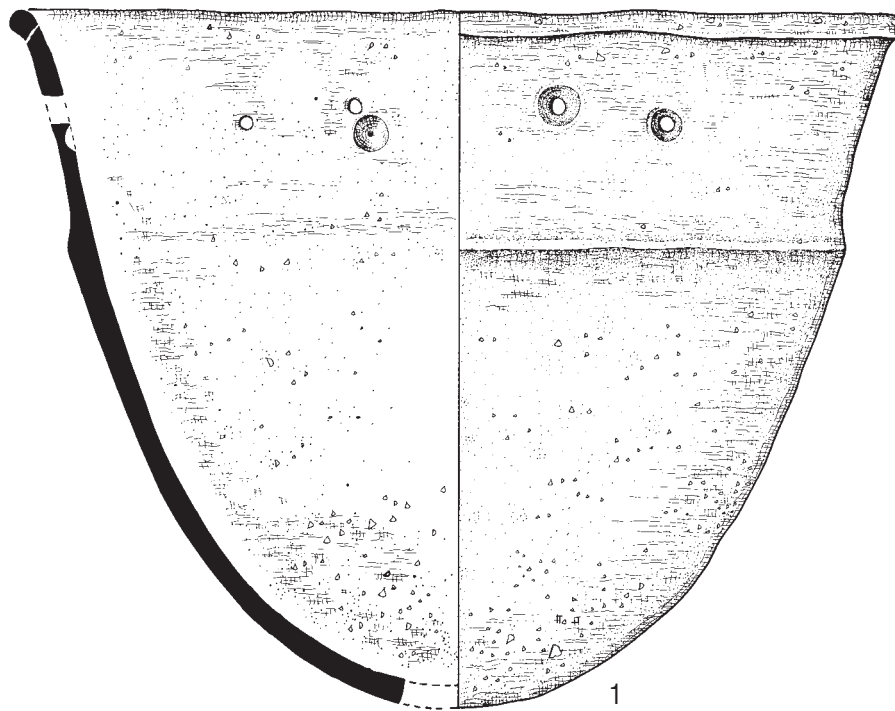


Fig 261. Flint. Scale 1:2.



0 5 cms

Fig 262. Earlier Prehistoric pottery: Neolithic and beaker vessels. Scale 1:2.

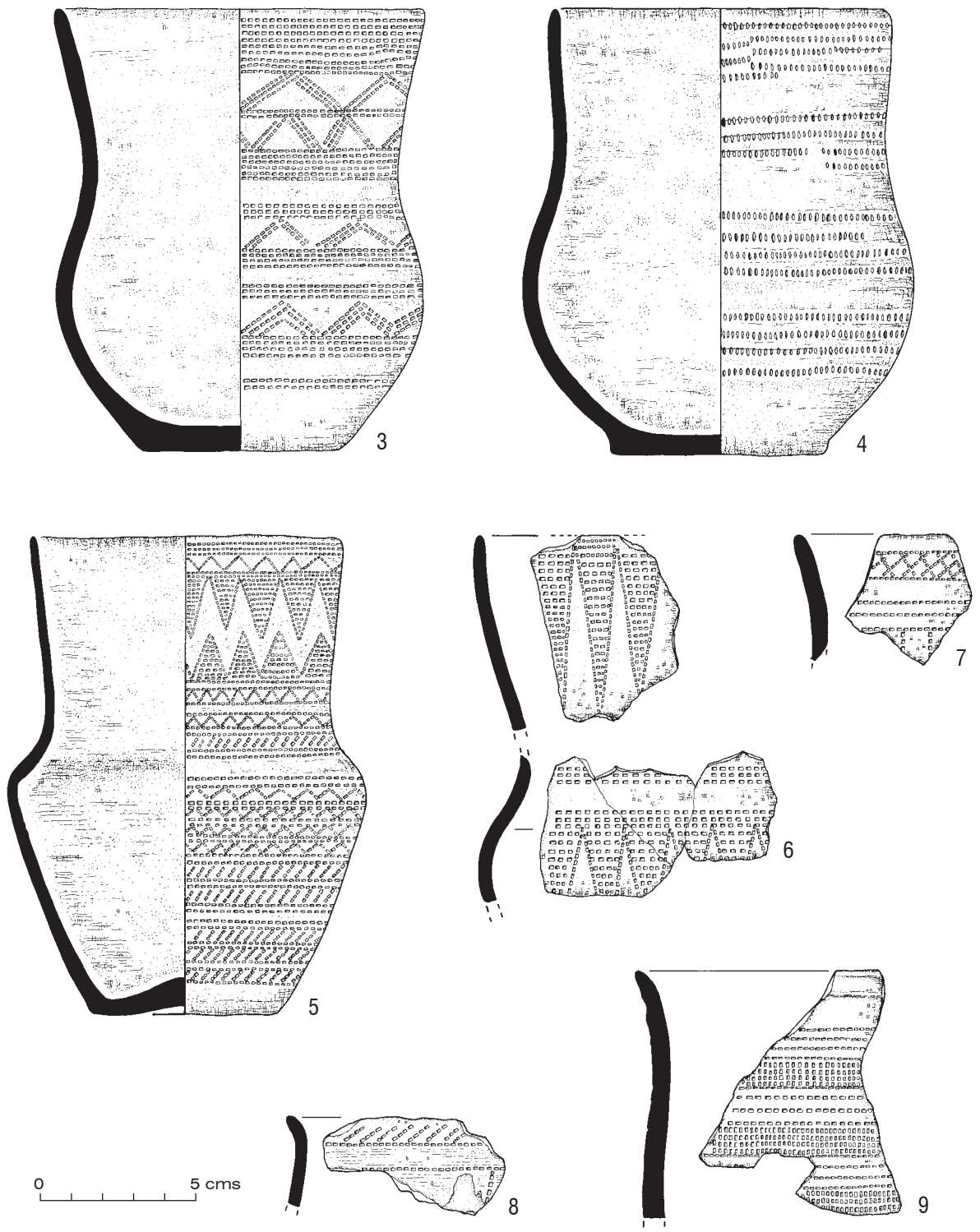

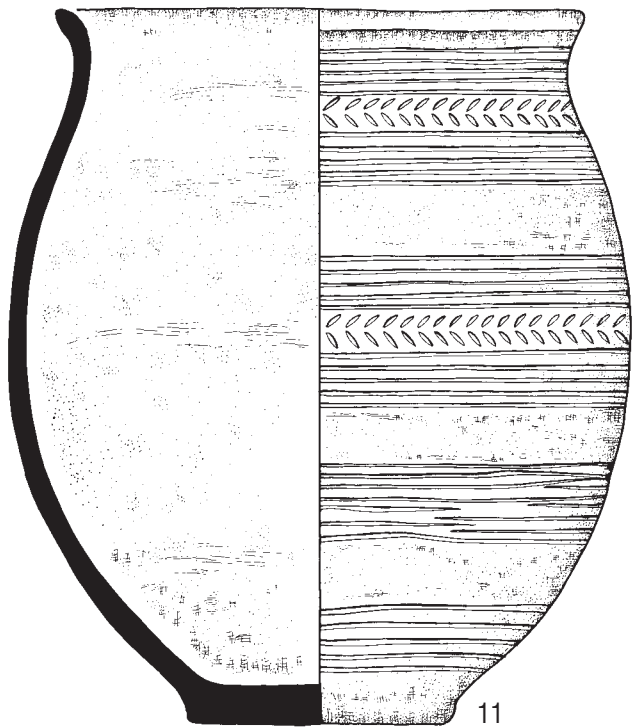


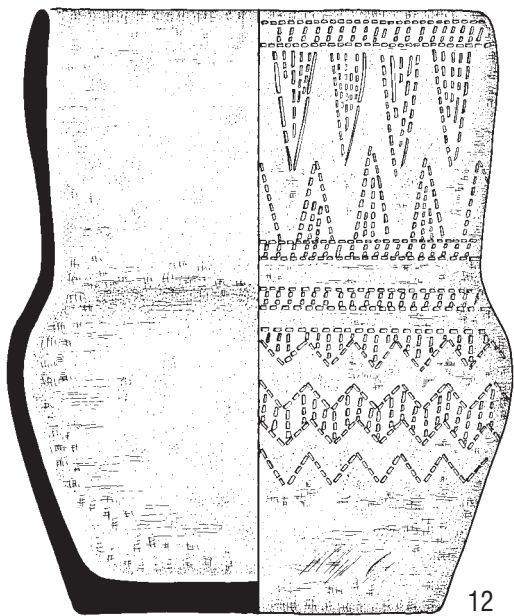
Fig 263. Earlier Prehistoric pottery: Neolithic and beaker vessels. Scale 1:2.



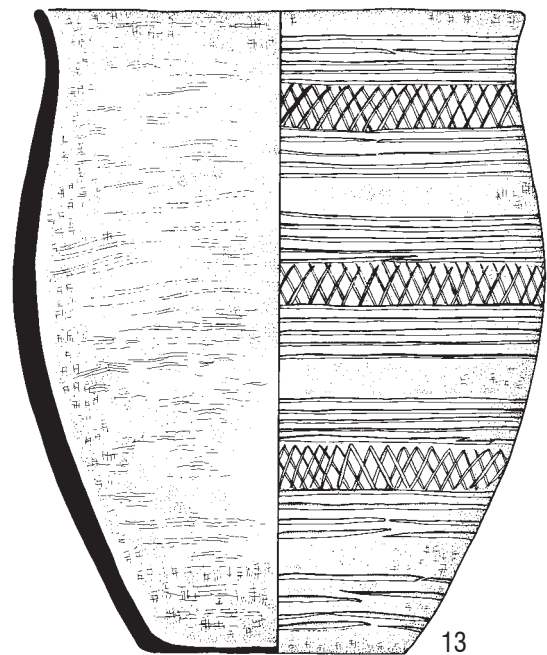
10



11



12



13

0 5 cms

Fig 264. Earlier Prehistoric pottery: Neolithic and beaker vessels. Scale 1:2.

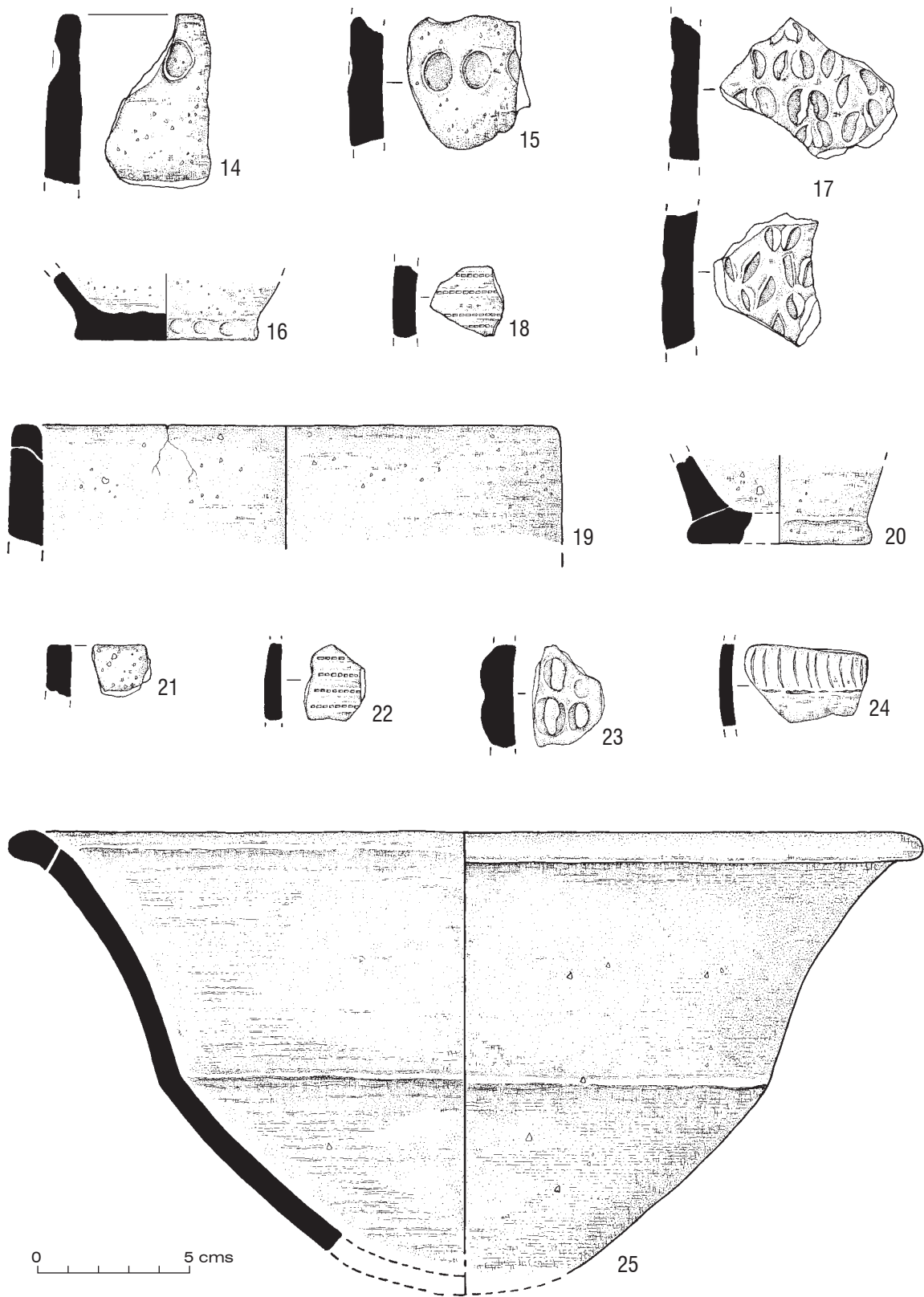


Fig 265. Earlier Prehistoric pottery. Scale 1:2.

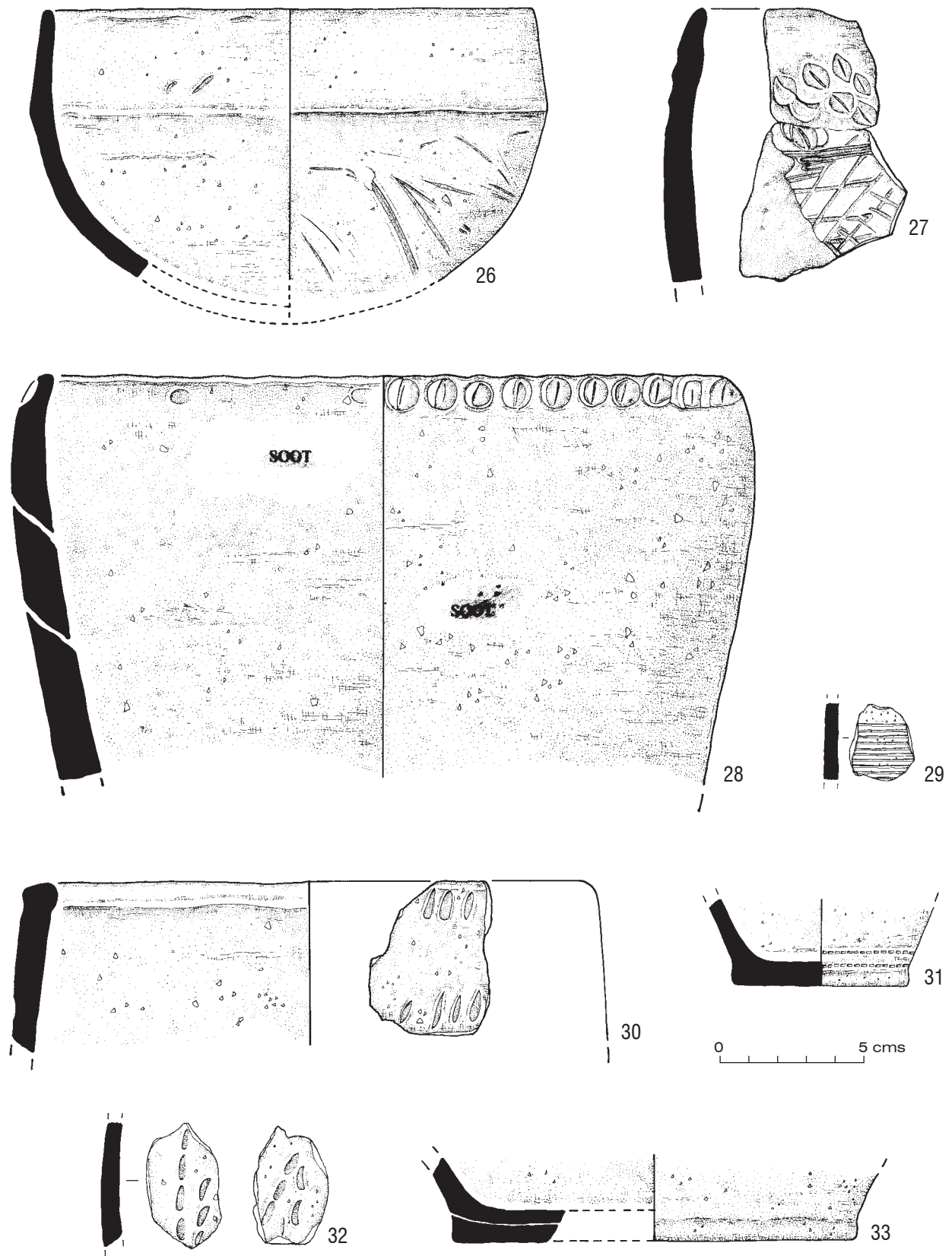


Fig 266. Earlier Prehistoric pottery. Scale 1:2.

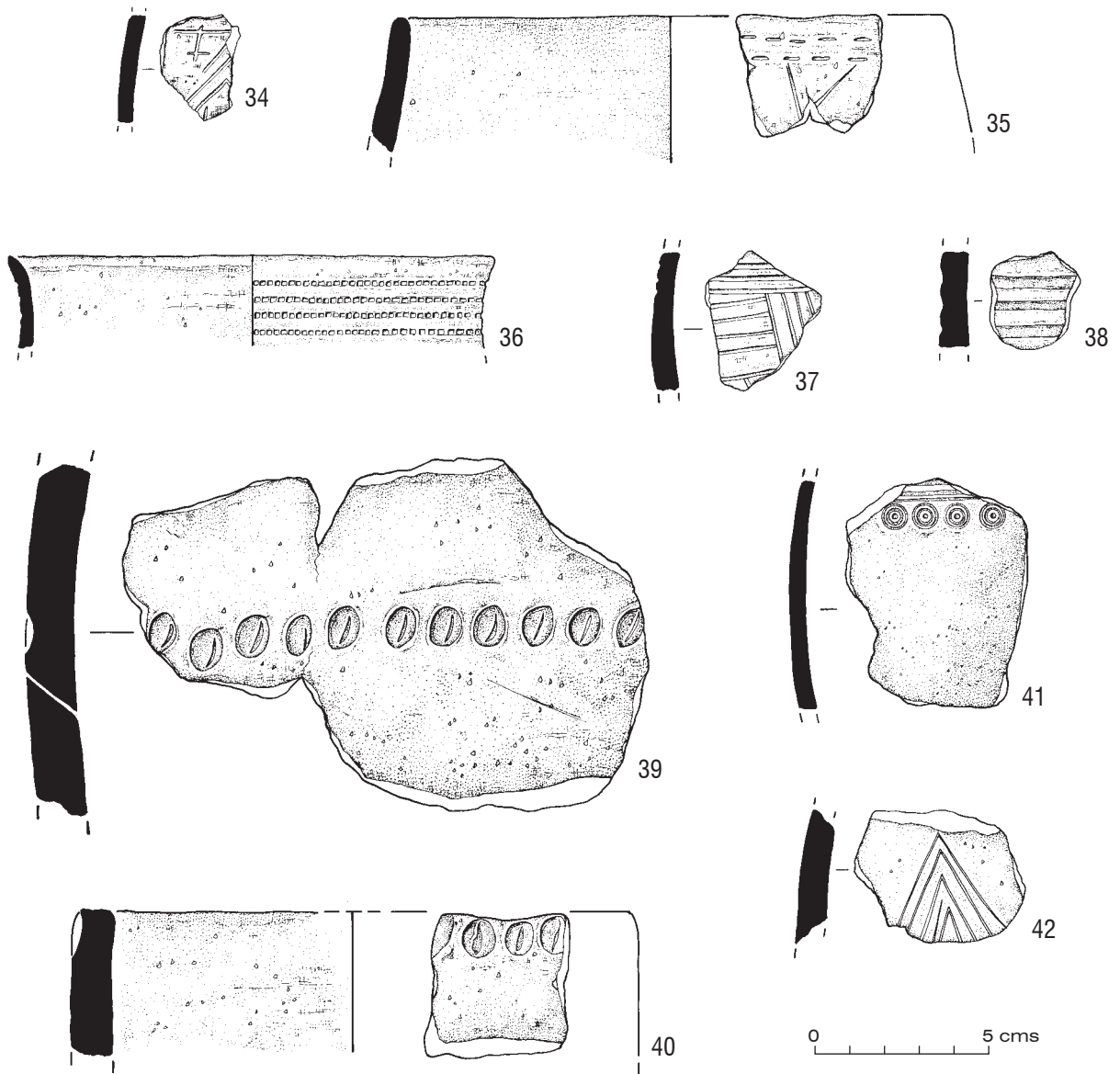


Fig 267. Earlier Prehistoric pottery. Scale 1:2.

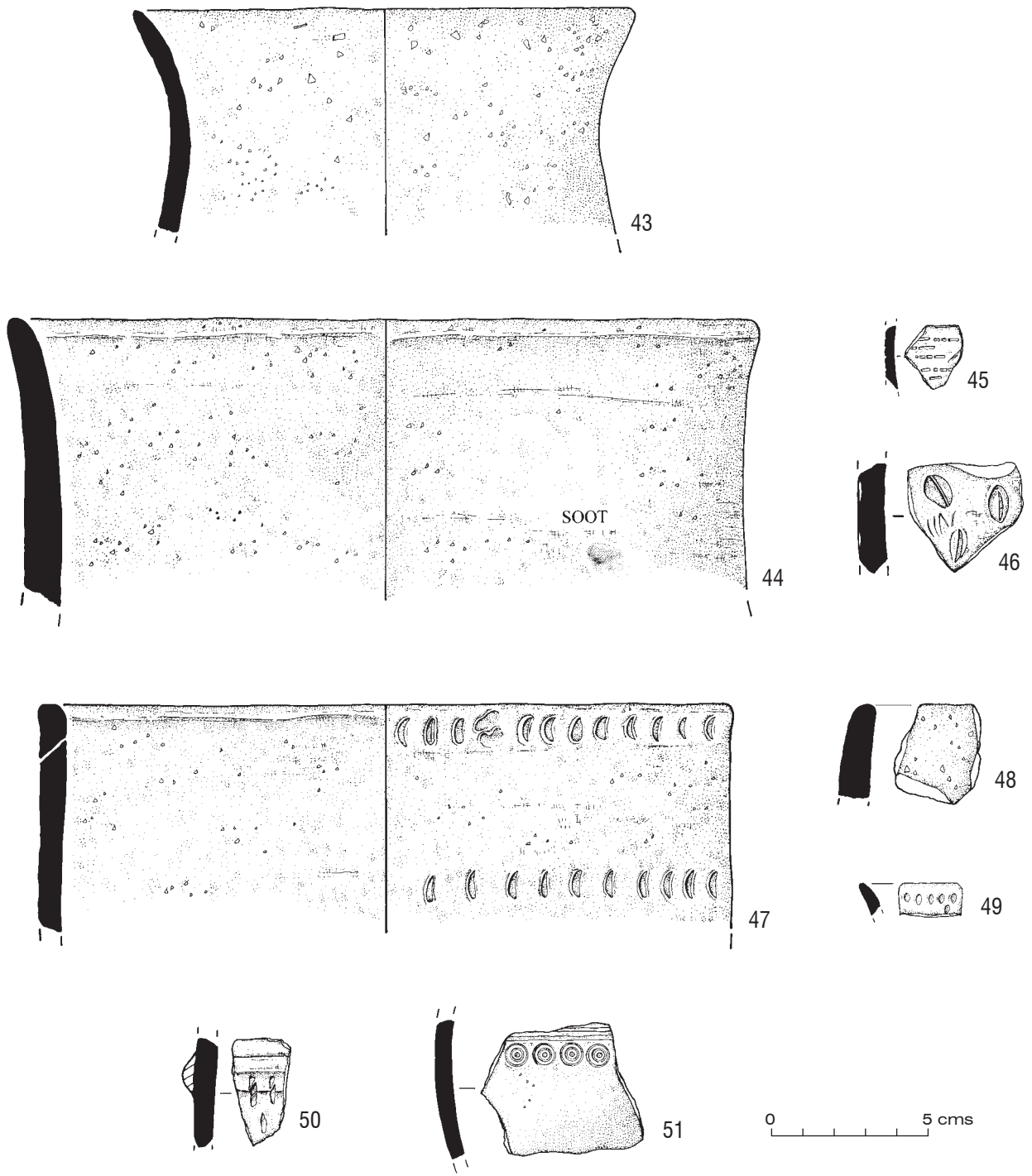


Fig 268. Earlier Prehistoric pottery. Scale 1:2.

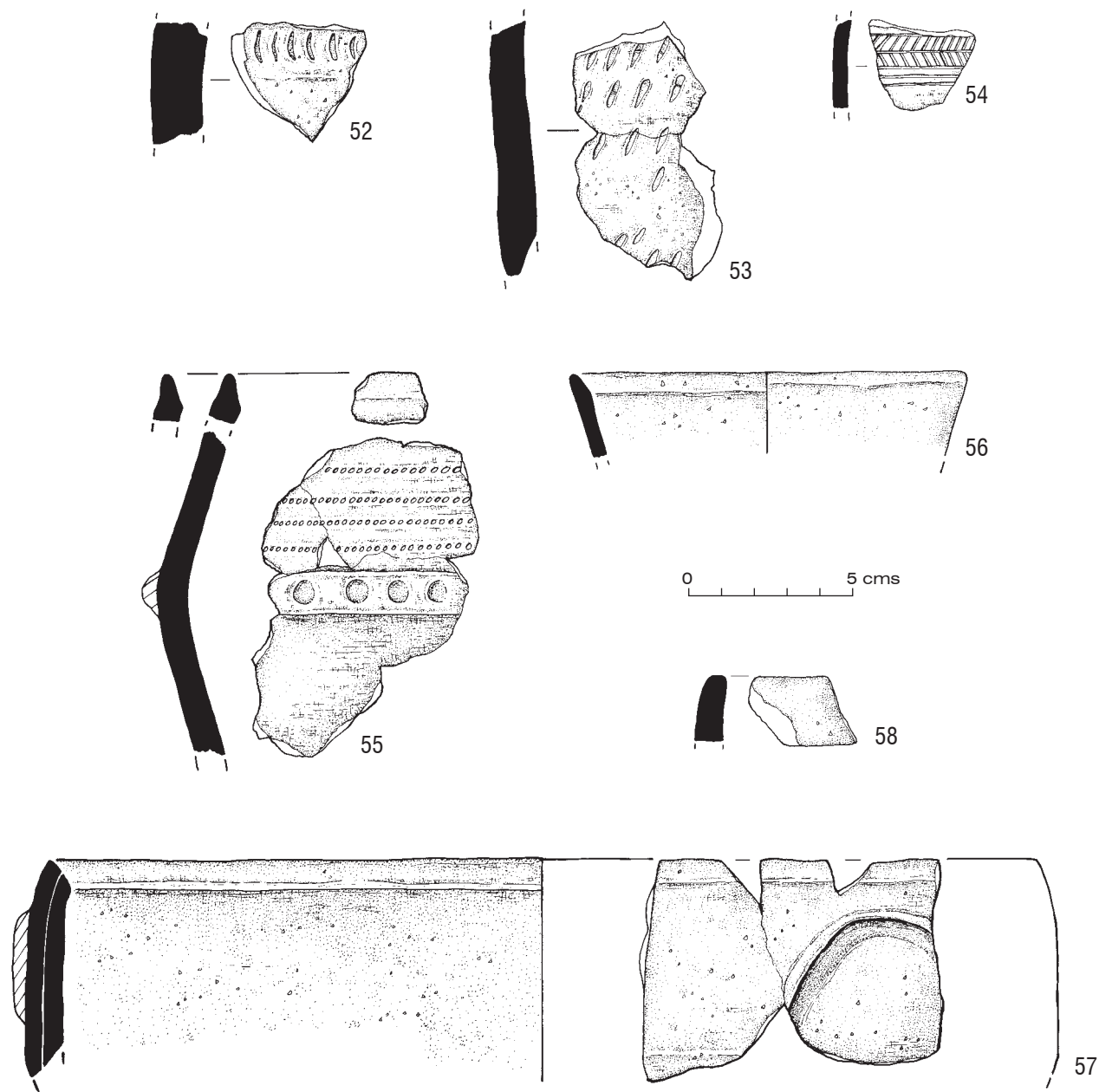


Fig 269. Earlier Prehistoric pottery. Scale 1:2.

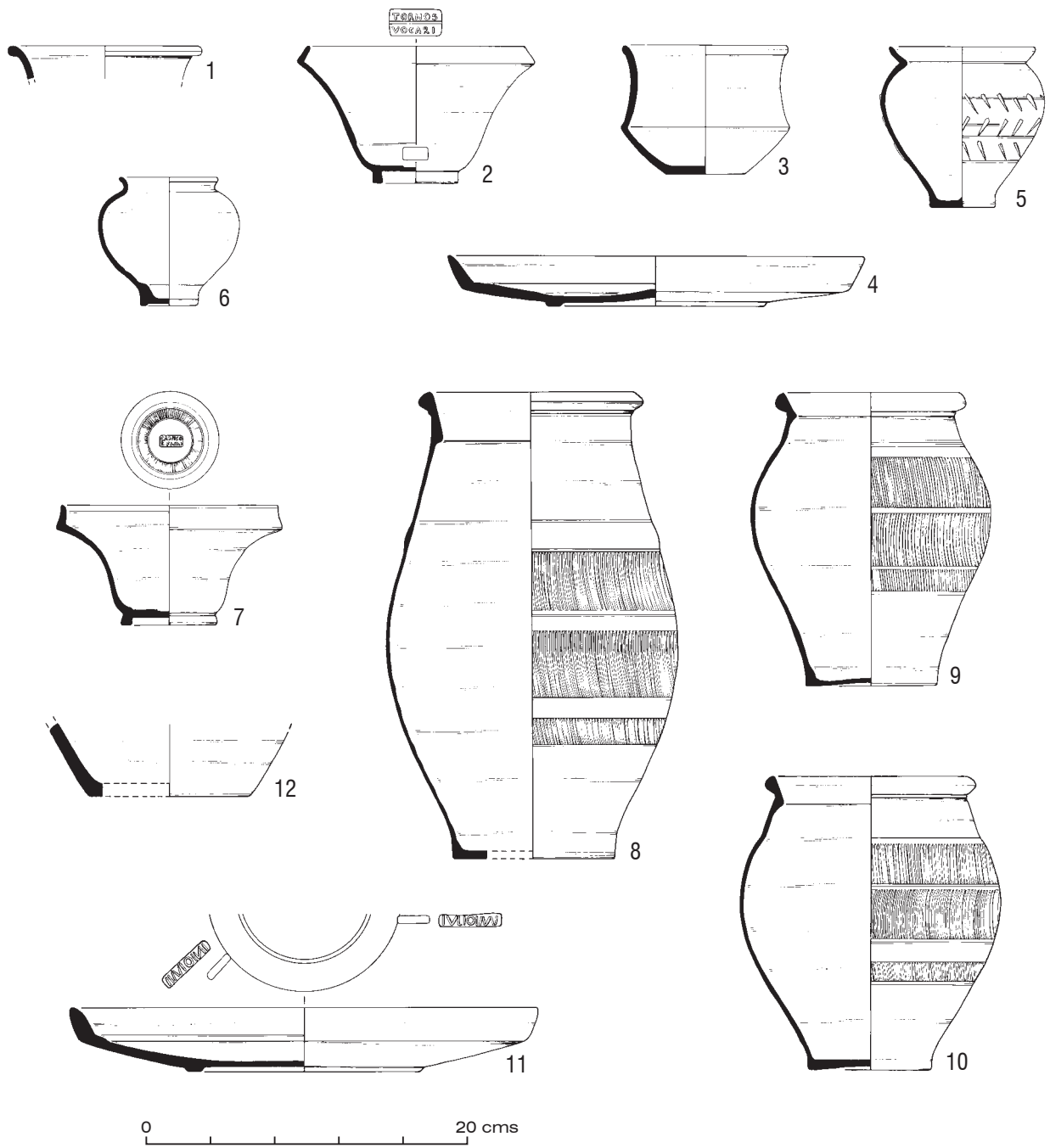


Fig 270. Roman pottery: Plateau 1 cremations. Scale 1:4, stamps 1:2.

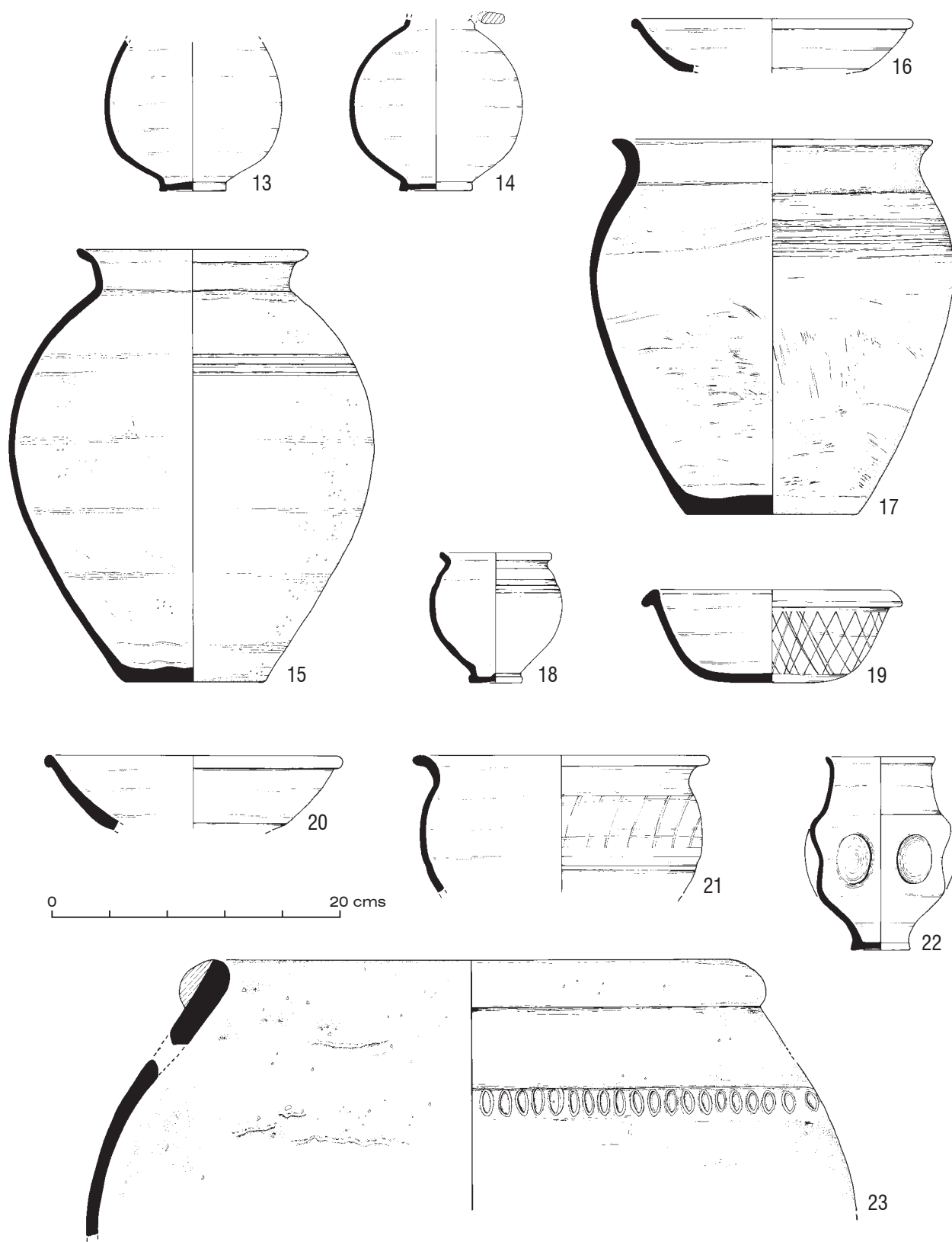


Fig 271. Roman pottery: Plateau 2 cremations. Scale 1:4.

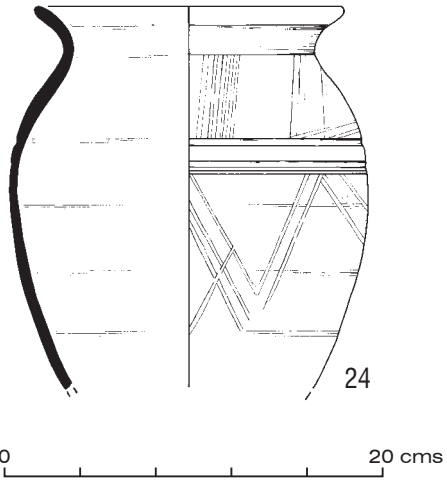


Fig 272. Roman pottery: Plateau 5 cremations. Scale 1:4.

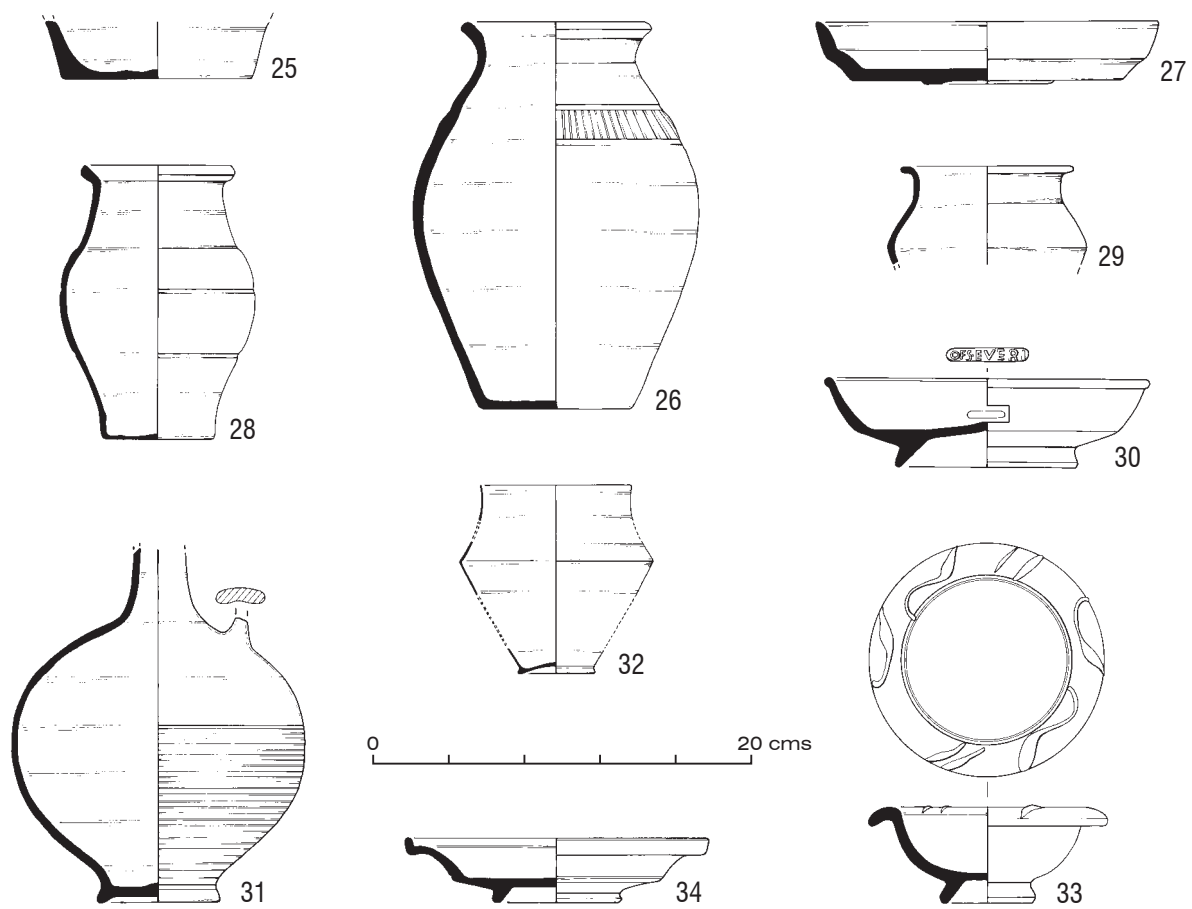


Fig 273. Roman pottery: Plateau 8 cremations. Scale 1:4, stamp 1:2.

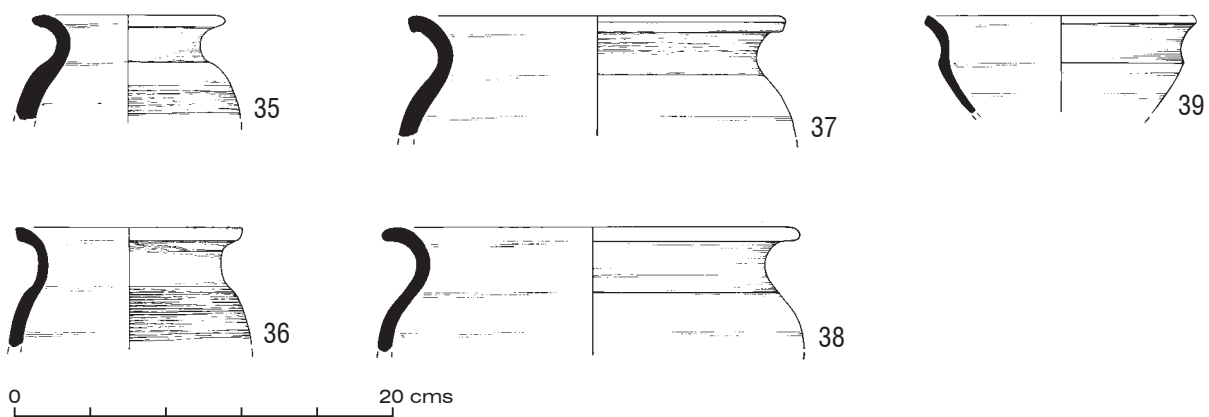
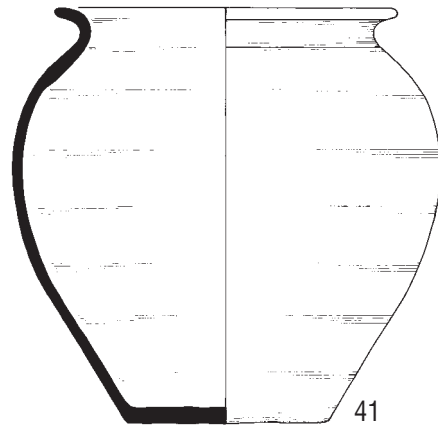
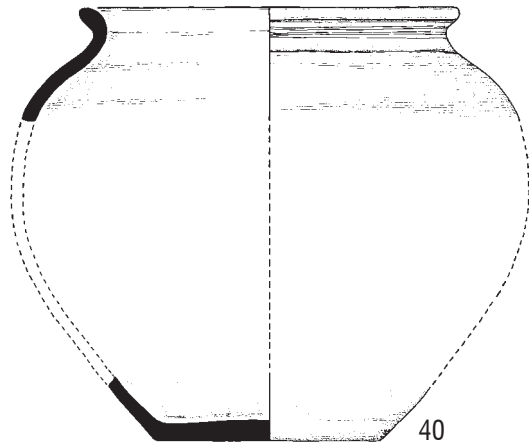


Fig 274. Roman pottery: Plateau 2 miscellaneous. Scale 1:4.



0 20 cms




Fig 275. Later Roman pottery: Plateau 3 cremations. Scale 1:4.

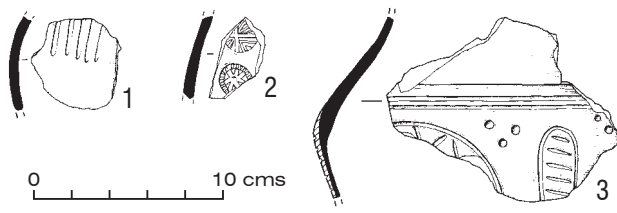


Fig 276. Post Roman pottery. Scale 1:4.

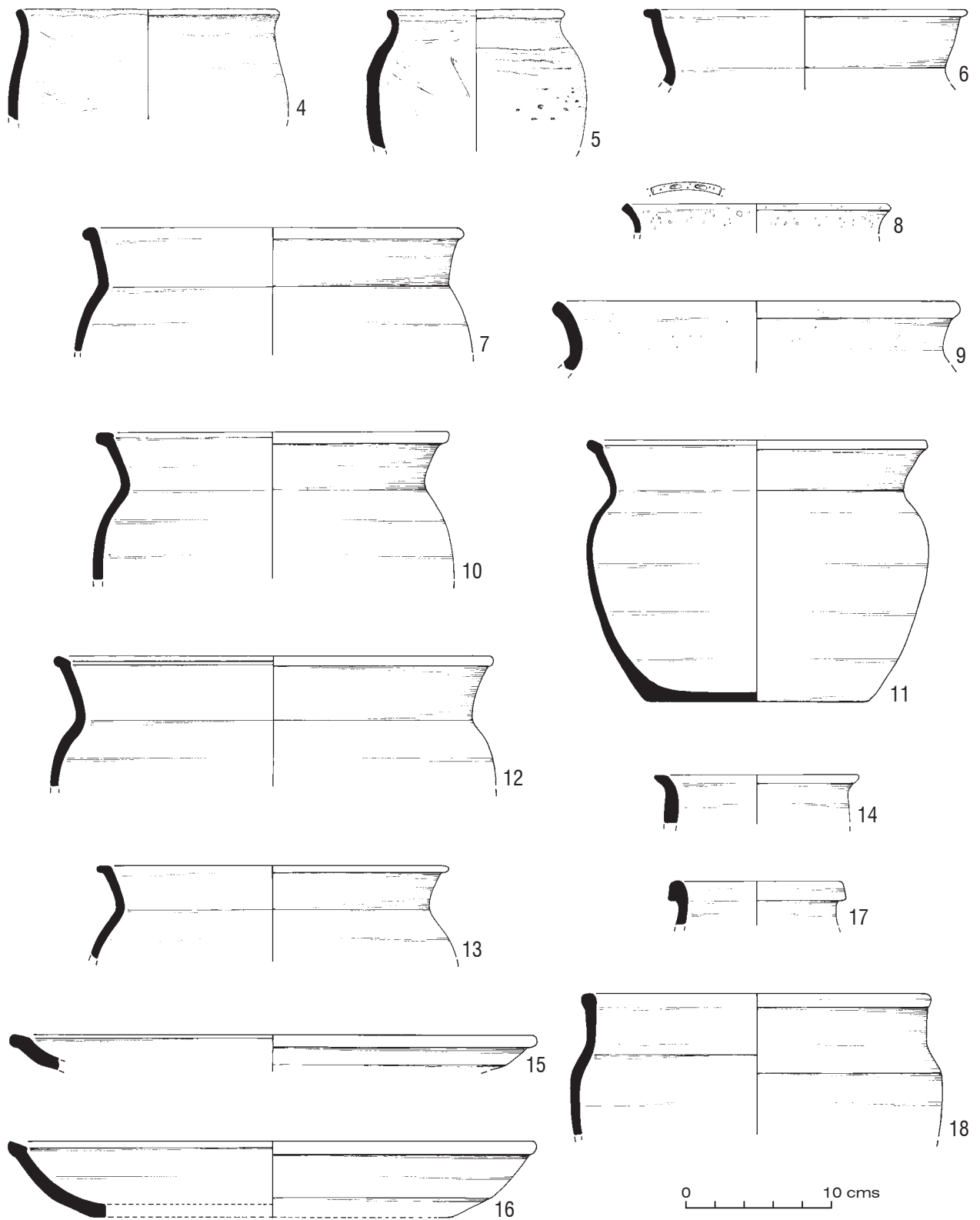


Fig 277. Early Medieval pottery. Scale 1:4.

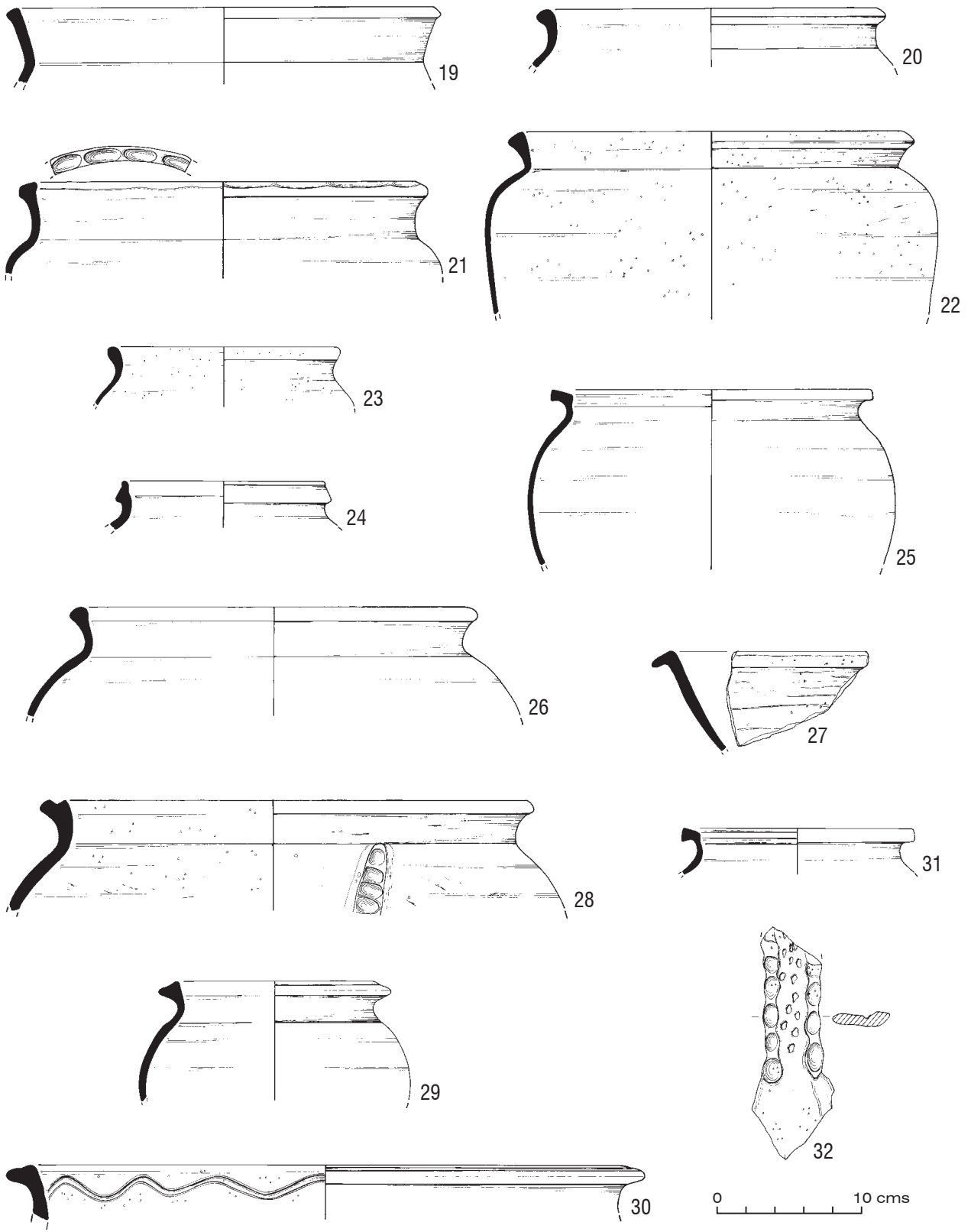


Fig 278. Early Medieval pottery. Scale 1:4.

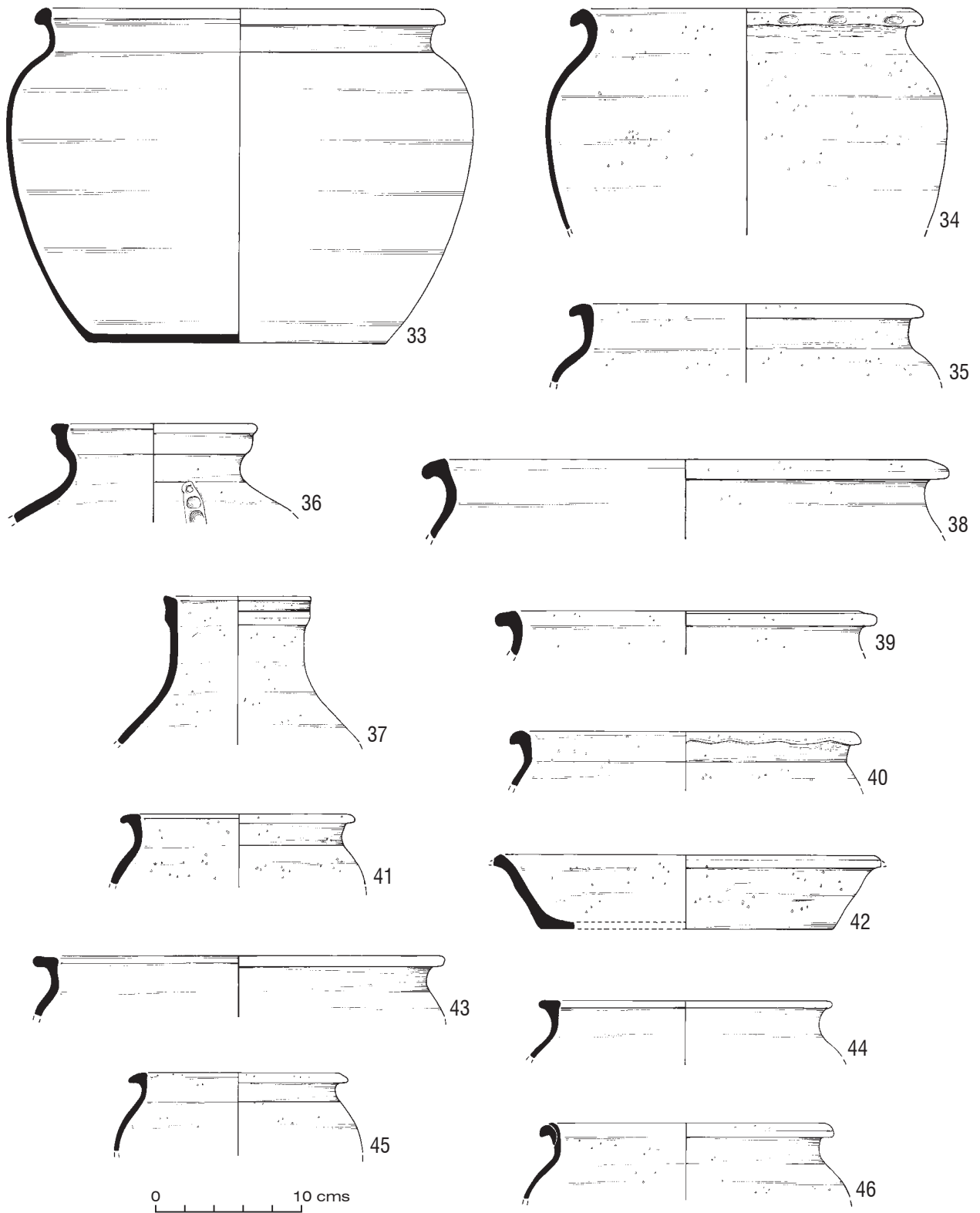


Fig 279. Early Medieval pottery. Scale 1:4.

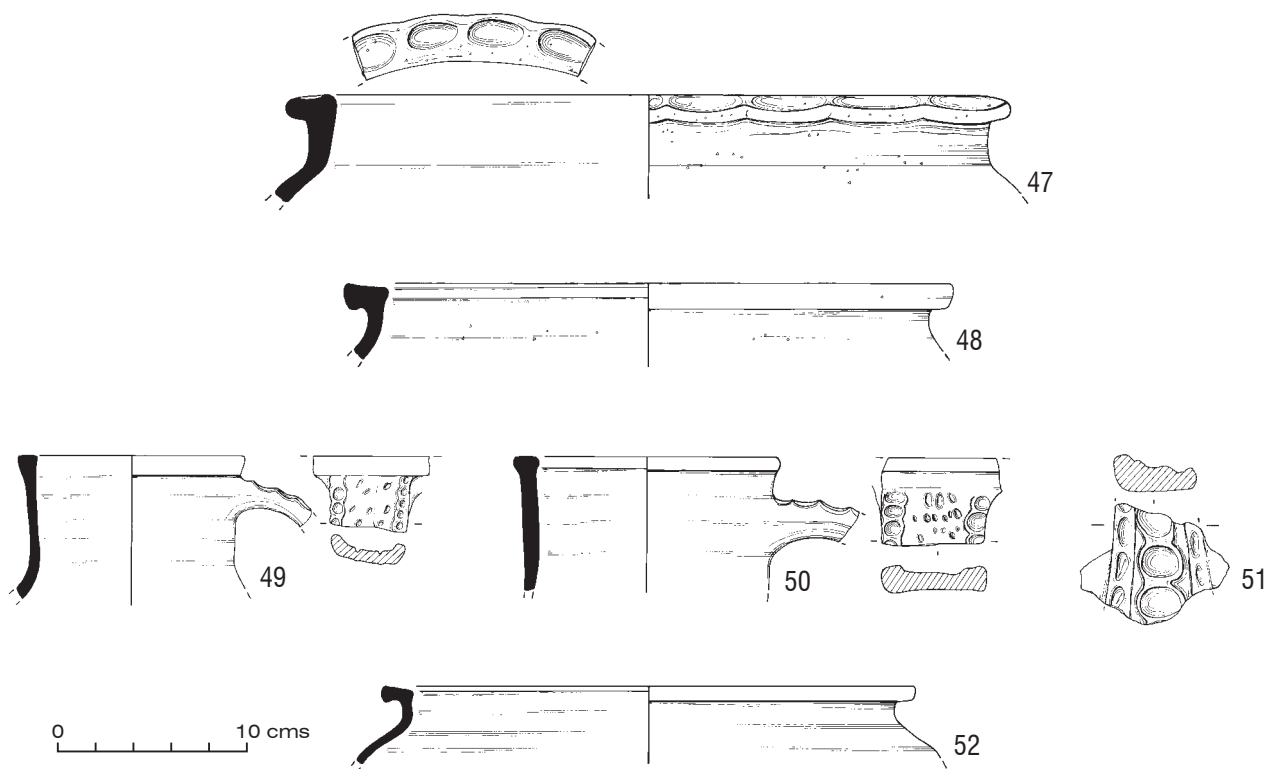


Fig 280. Early Medieval pottery. Scale 1:4.

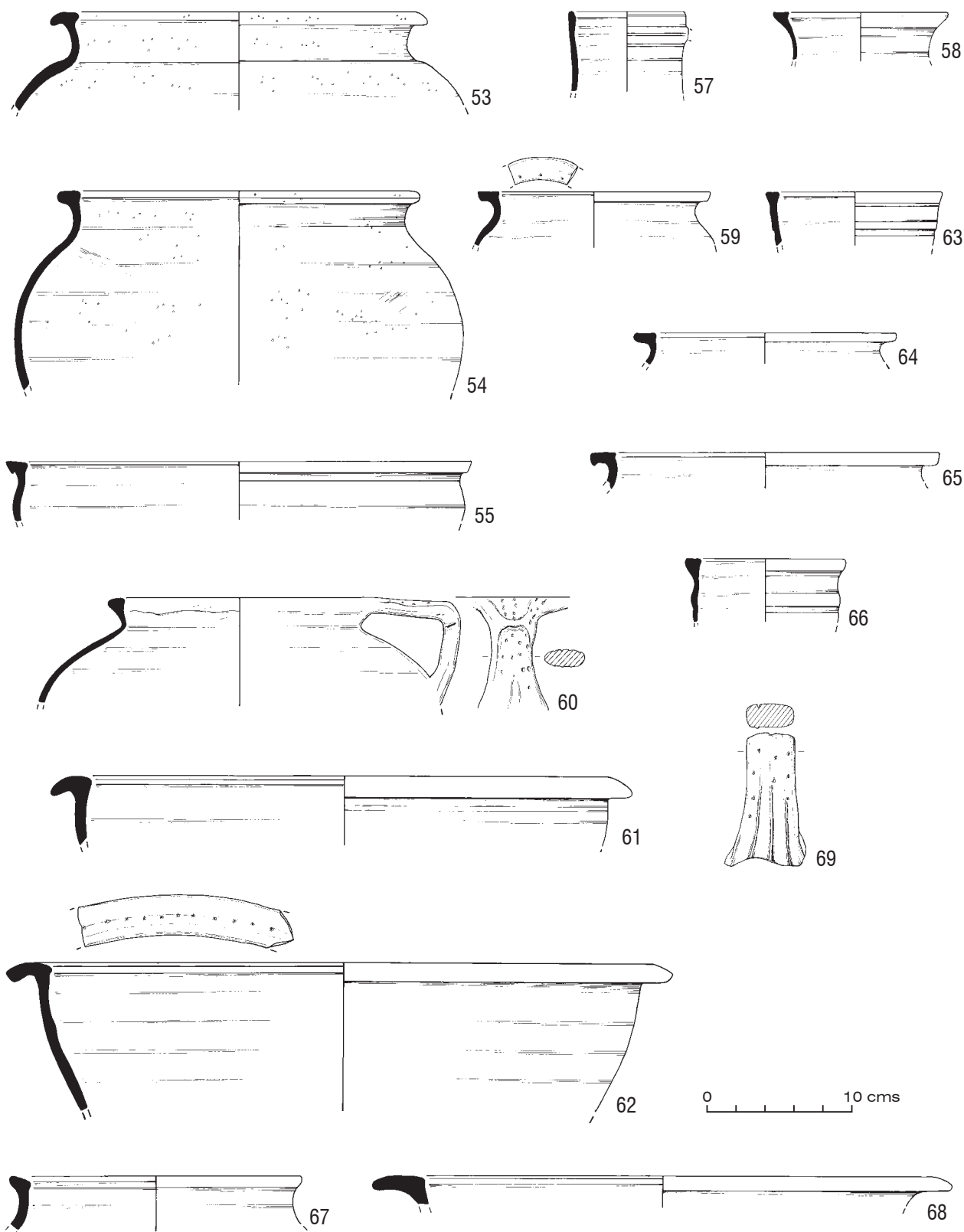


Fig 281. High Medieval pottery. Scale 1:4.

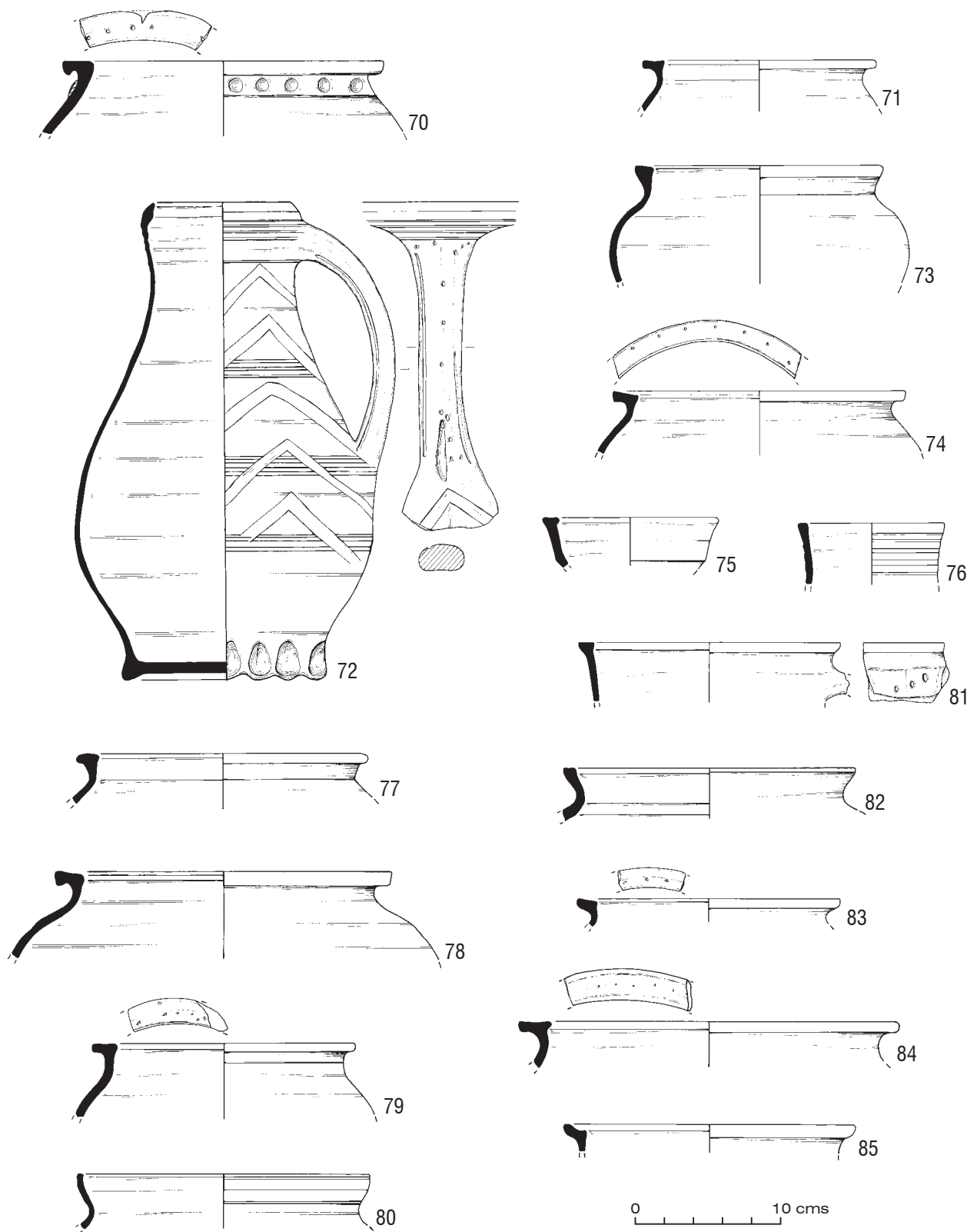


Fig 282. High Medieval pottery. Scale 1:4.

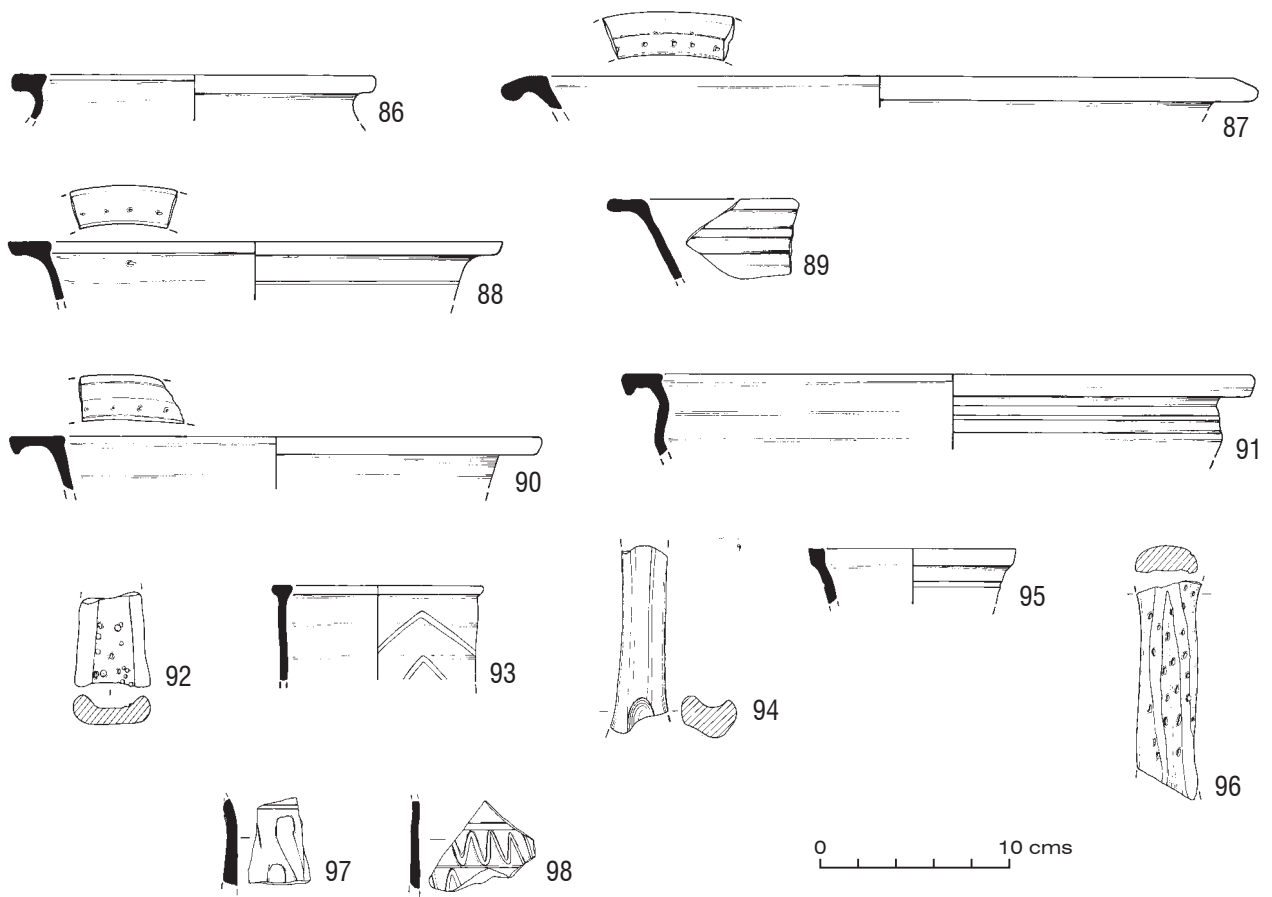
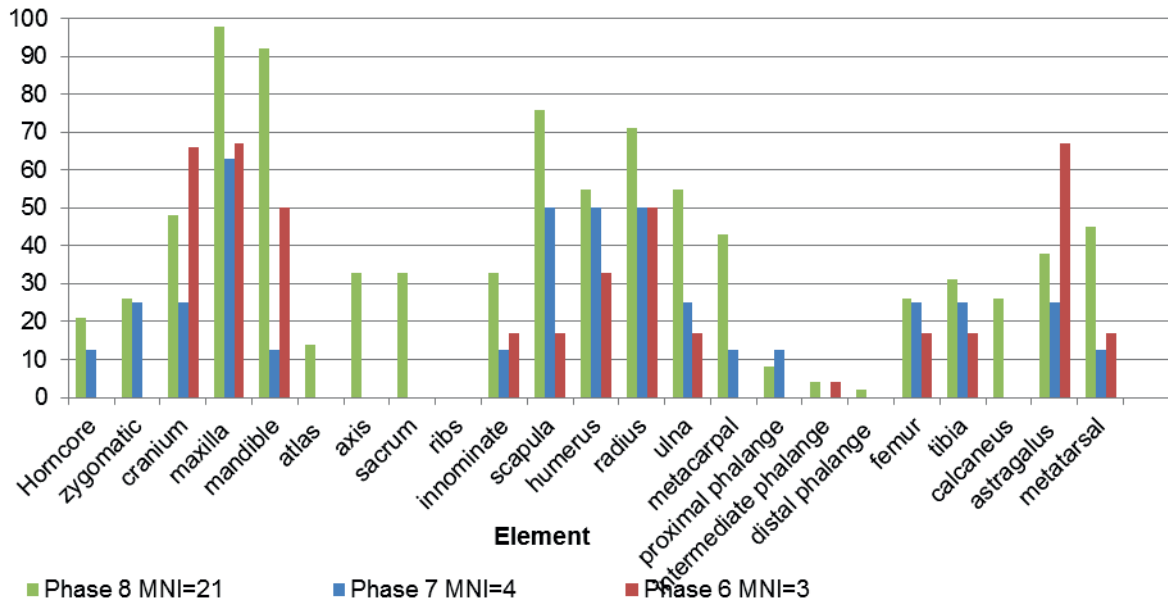


Fig 283. High Medieval pottery. Scale 1:4.

Chart to show the proportion of the expected number of elements for Cattle based upon the a minimum number of individual animals (MNI) for Iron Age Phases 6-8



Appendix Chart to show the proportion of expected elements present for cattle in the Phase 10 deposit MNI=4

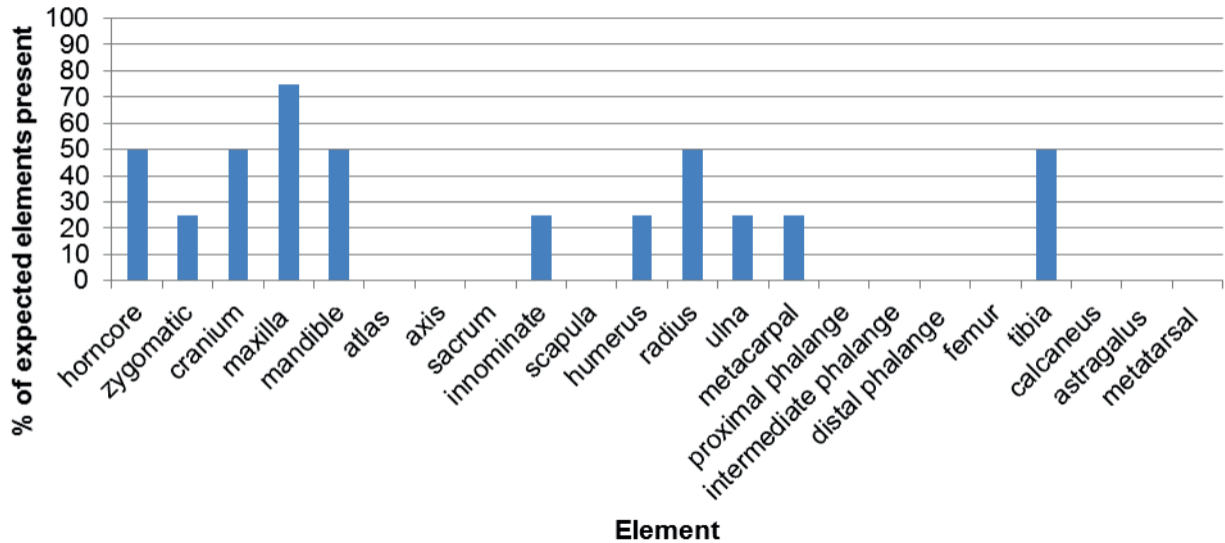


Chart to show the expected number of cattle elements present for a minimum number of 5 cattle s in the Anglo Saxon Period : Phase 12

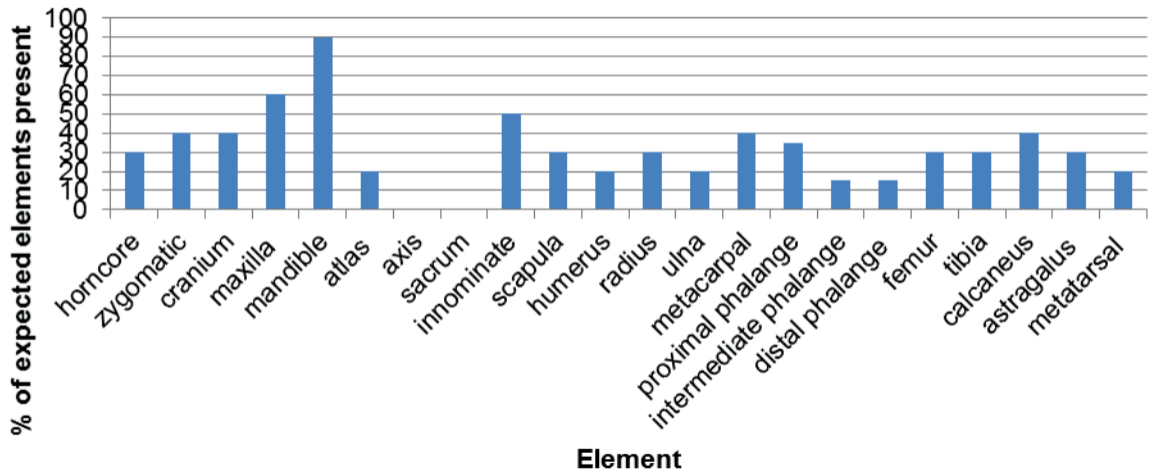


Chart to show the proportion of expected remains present for cattle in the Medieval period based upon the minimum number of individuals (MNI) in each assemblage : Phases 13-16

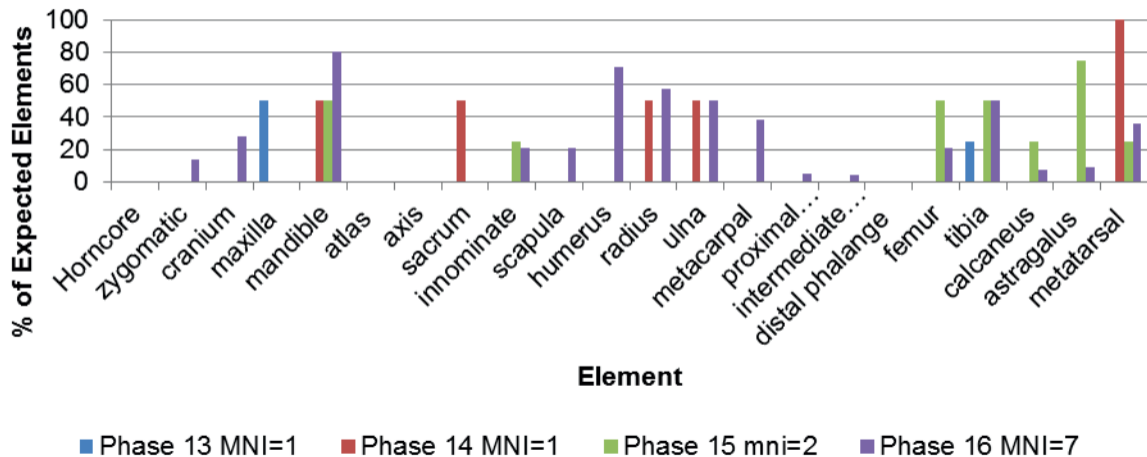


Chart to show the proportions of expected elements for Sheep /goat in the Iron Age Assemblage based upon minimum numbers of individuals (MNI) in each phase .

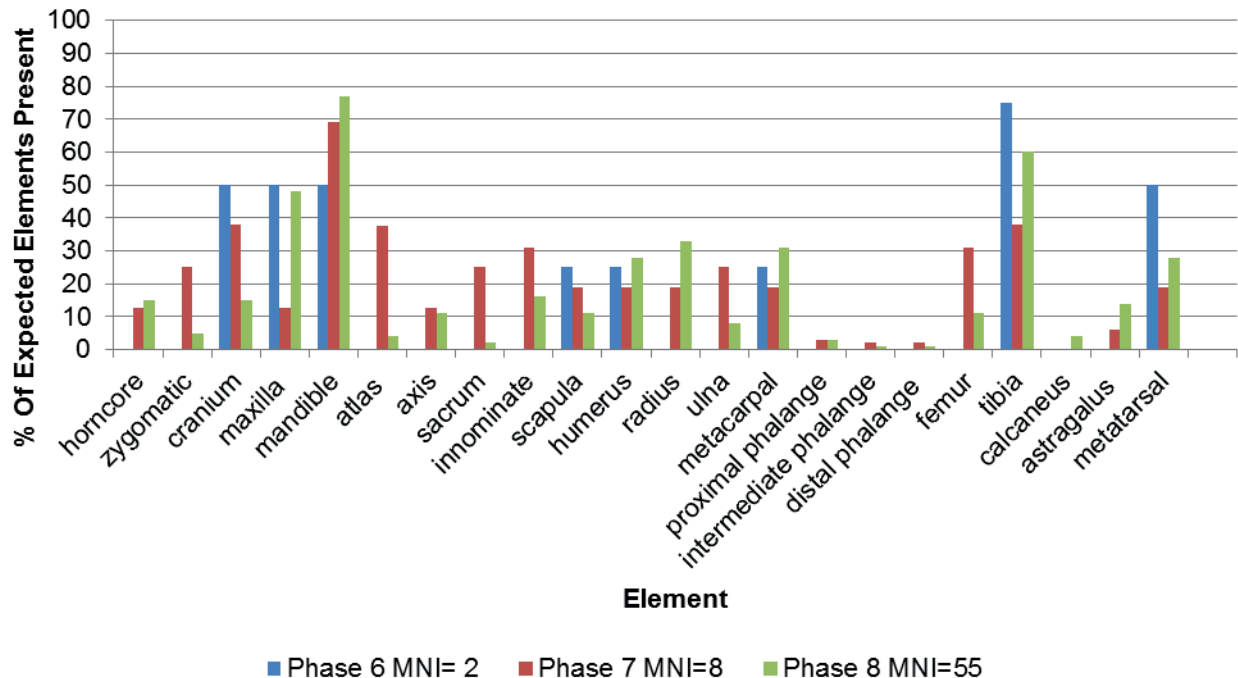


Chart to show the proportion of expected number of elements present in the sheep/goat assemblage for phase 12, based upon a minimum number of 8 animals.

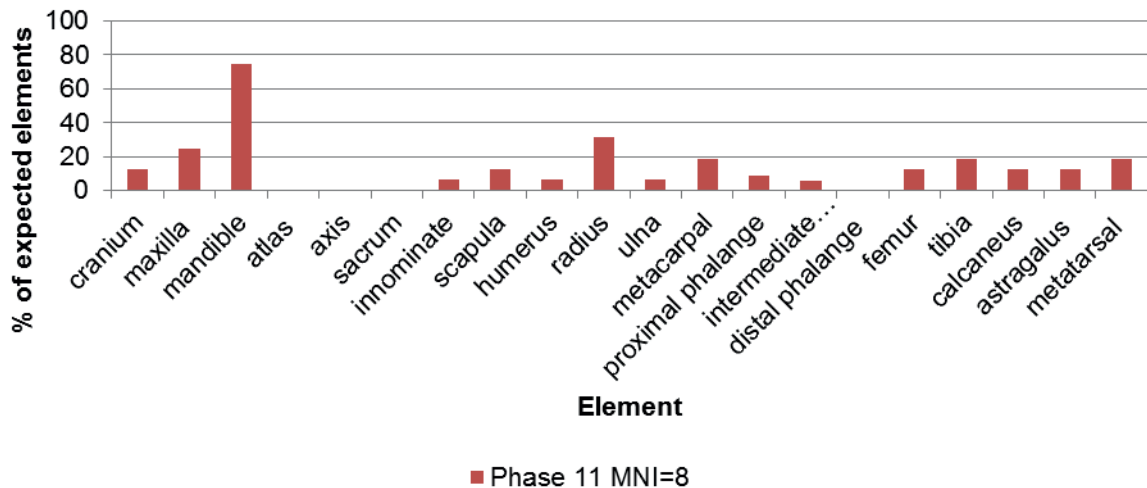


Chart to show the proportion of expected elements present in the sheep/goat (including sheep) assemblage for the Medieval period phases 13-16

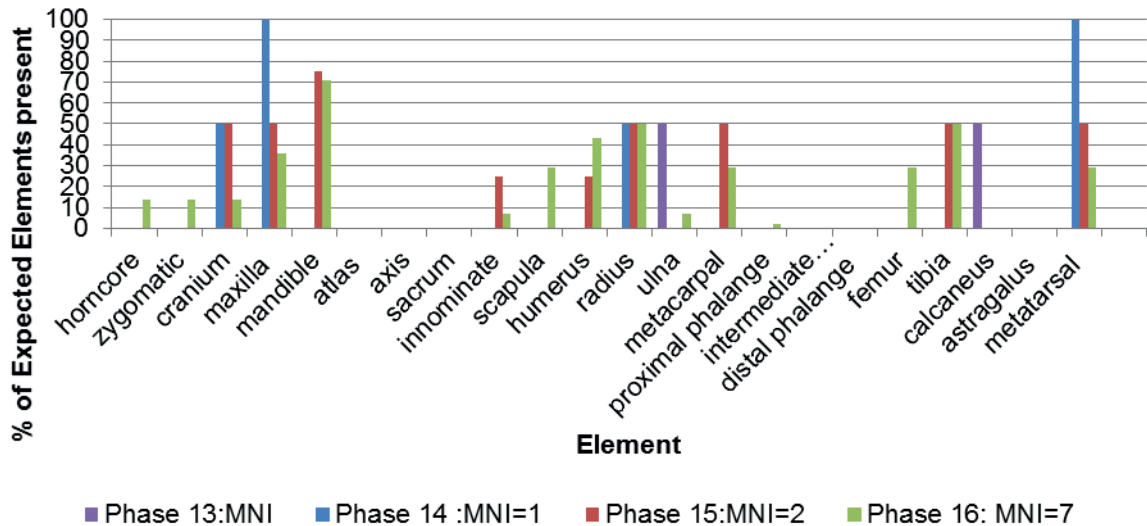
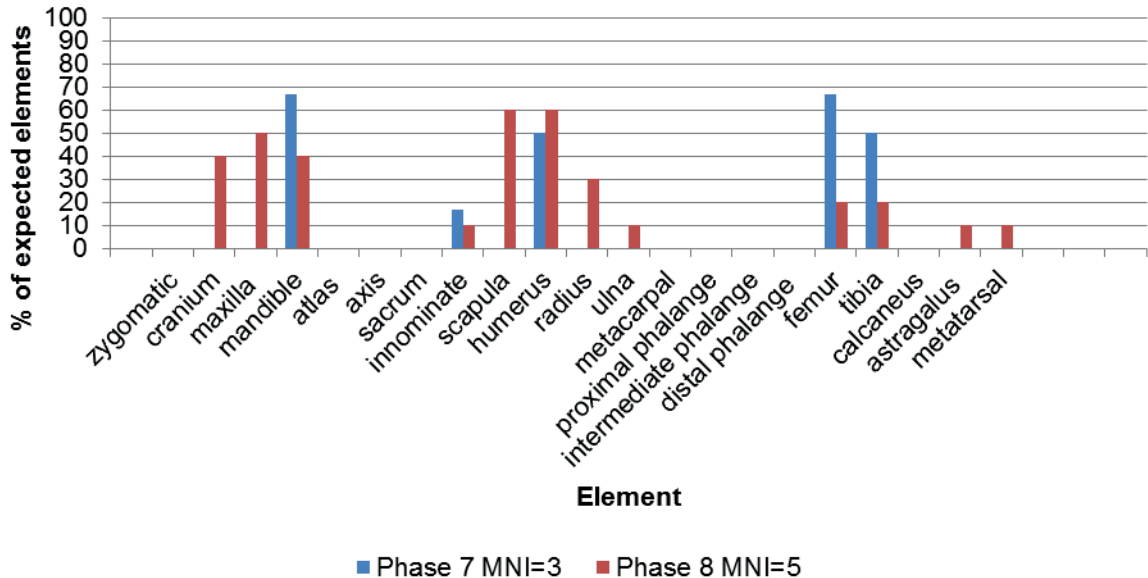


Chart to show the proportion of expected pig elements present based upon minimum numbers of individuals (MNI) in the Iron Age Phases 6-8



C Chart to show the proportion of expected remains present for a minimum number of 2 Pigs in the phase 12 Assemblage :Anglo Saxon Period

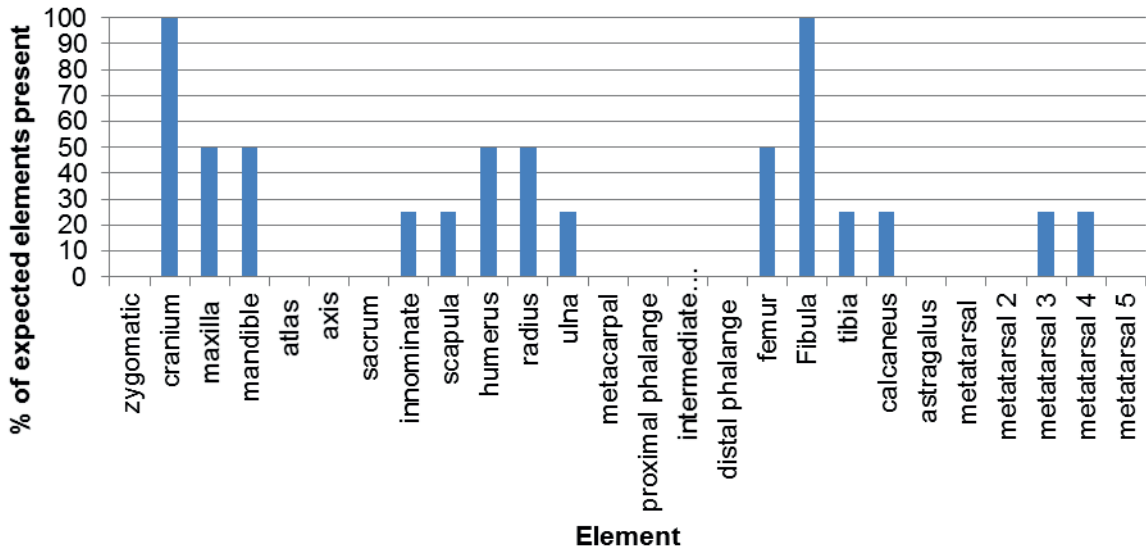


Chart to show the proportion of expected remains present in the Medieval Assemblage for pig based on the Minimum Numbers of pigs (MNI) represented for each phase: Phase 14-16

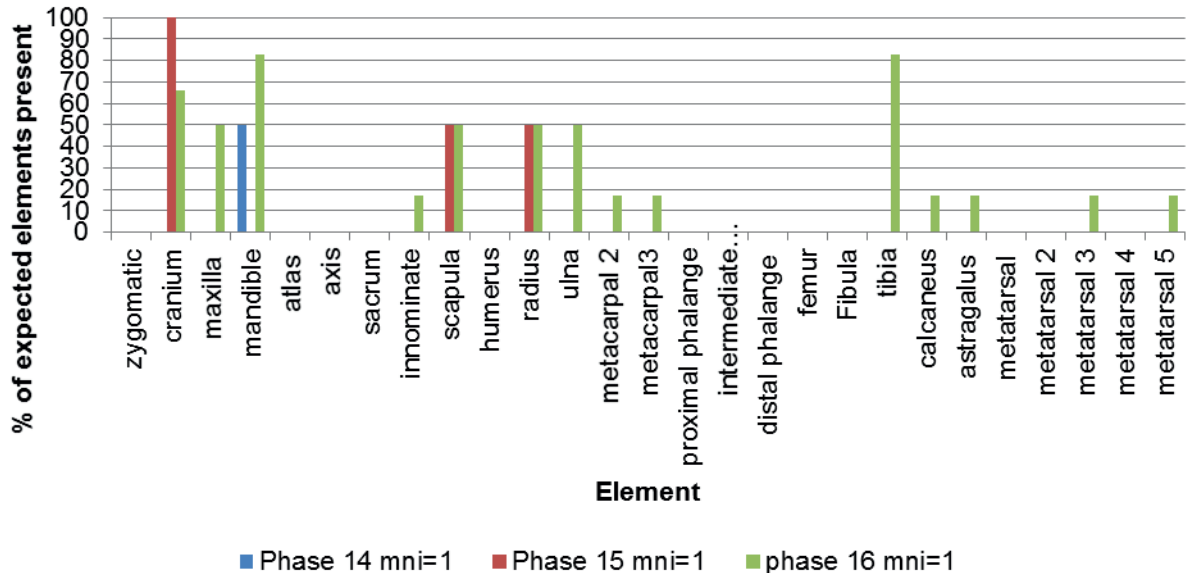


Chart to show the proportion of expected horse remains present in the phase 8 disarticulated assemblage based upon a minimum number of 6 individual animals (MNI)

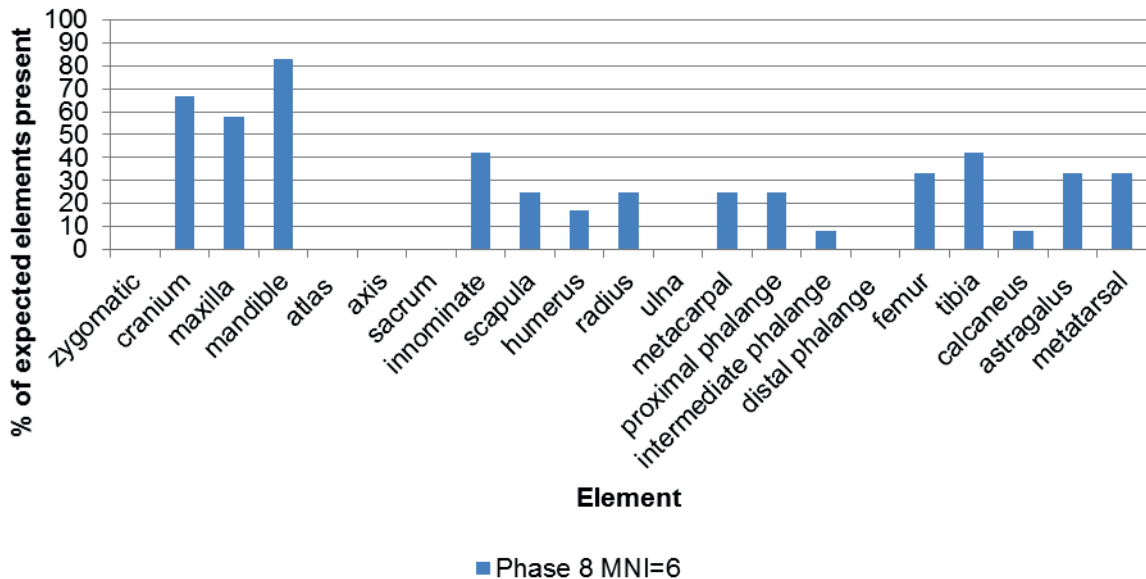


Chart to show the proportion of expected remains present in the phase 16 disarticulated assemblage based on a minimum number of 4 individual horses.

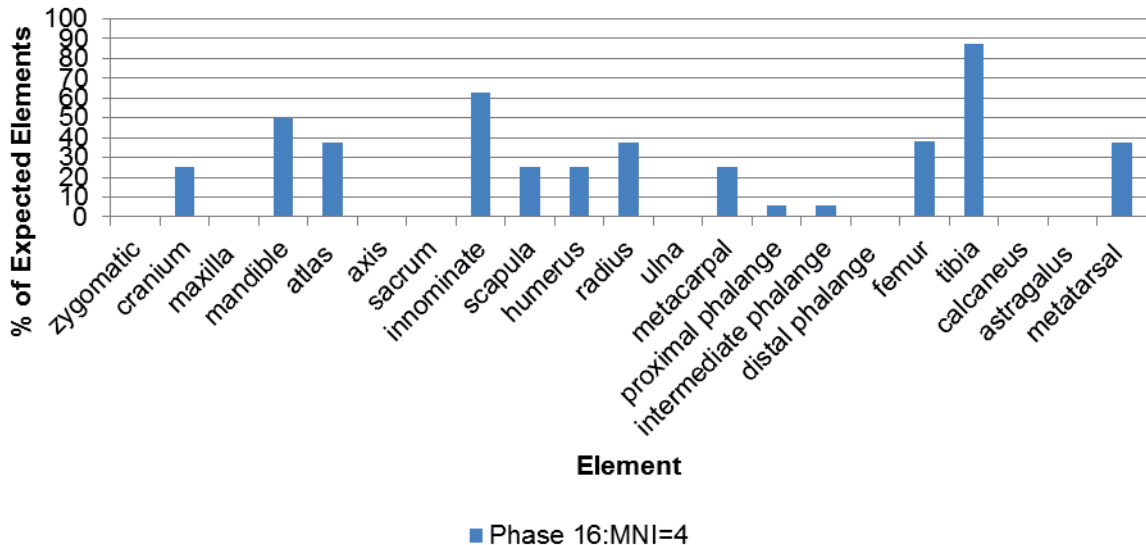


Chart to show the proportion of expected elements based upon minimum numbers of individual dogs represented in phase 7 and 8 assemblages

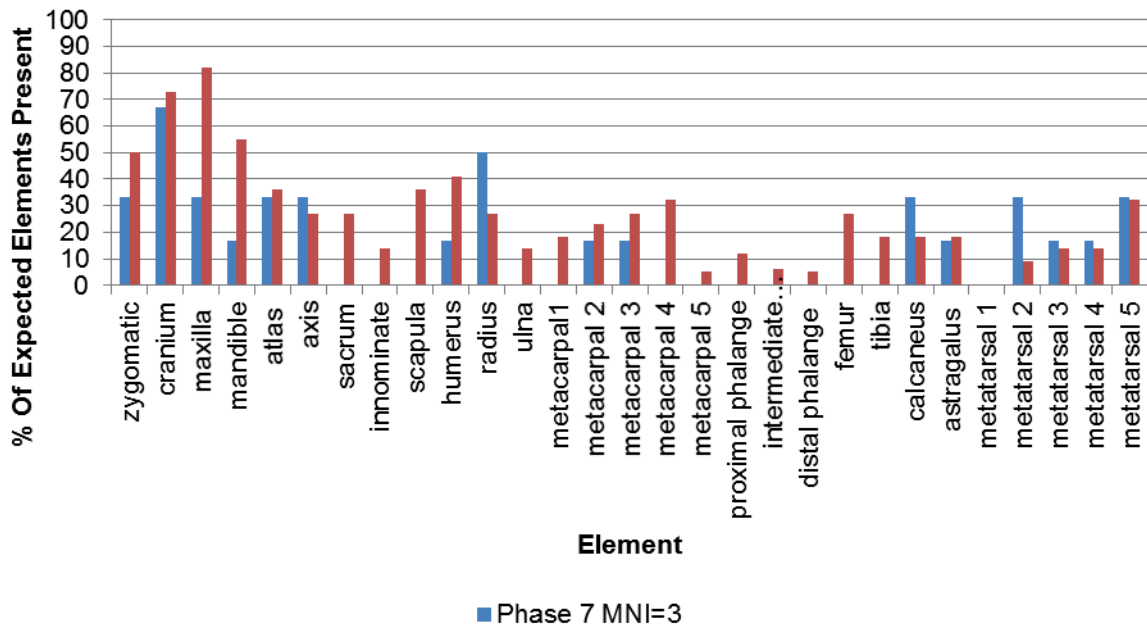


Chart to show the mandibular toothwear demonstrated on cattle mandibles from the Iron Age period phases 6-8.

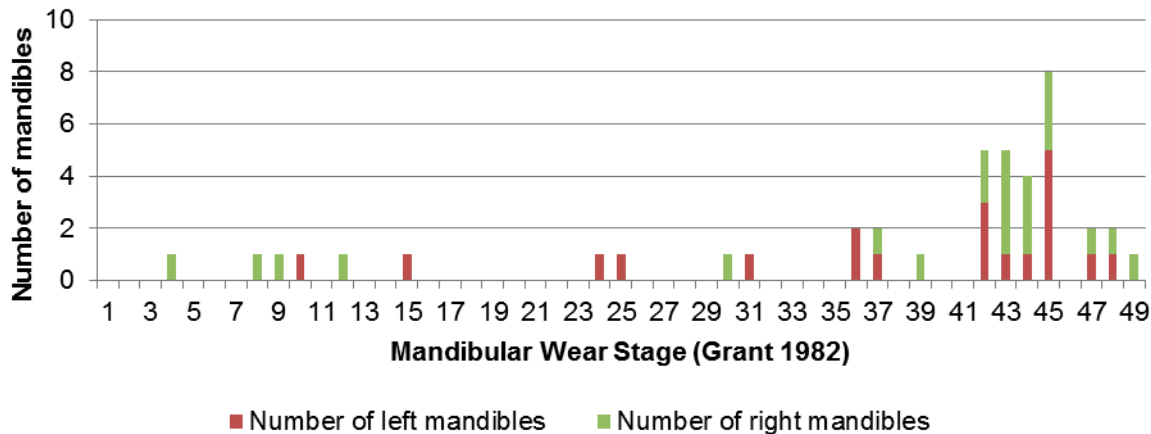


Chart To Show Mandibular Toothwear in Iron Age Sheep/Goat mandibles from phases 6-9.

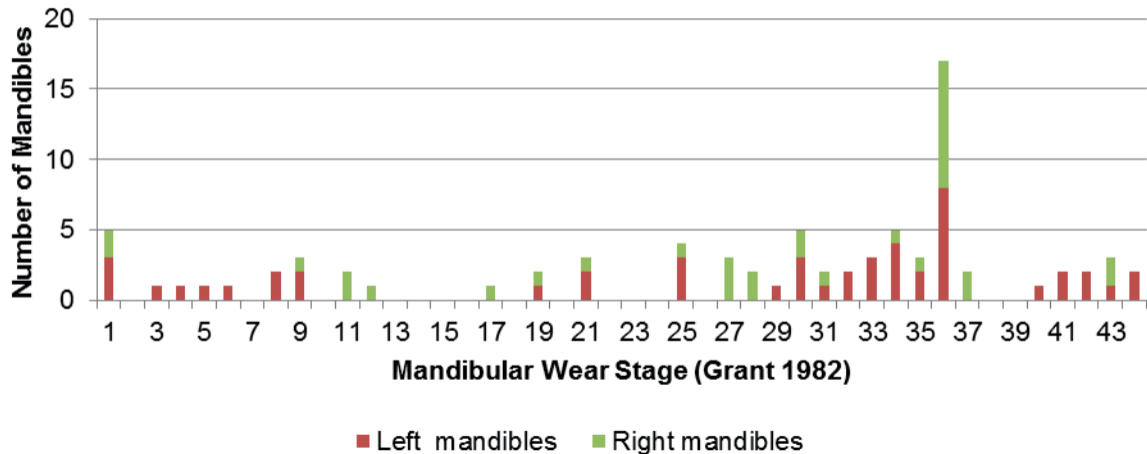
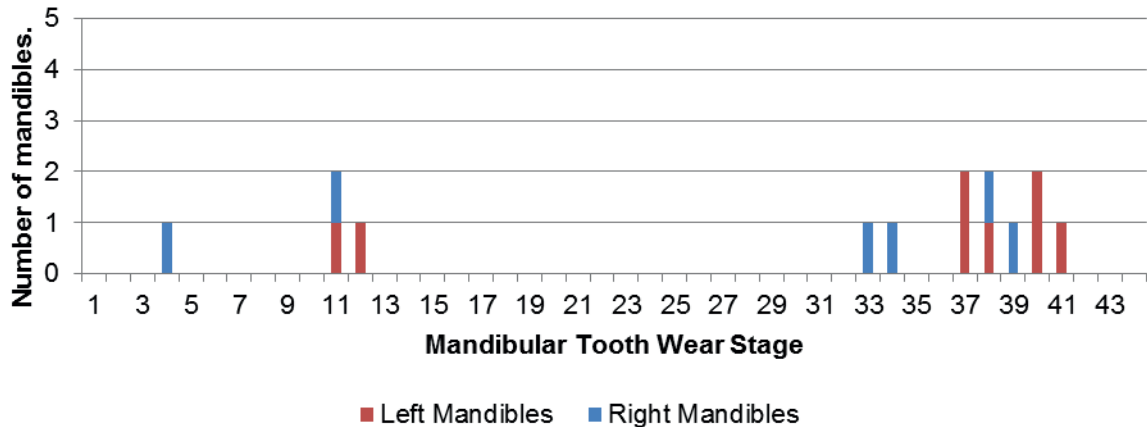


Chart to show the distribution of tooth wear stages for sheep/goat mandibles in the Medieval period .



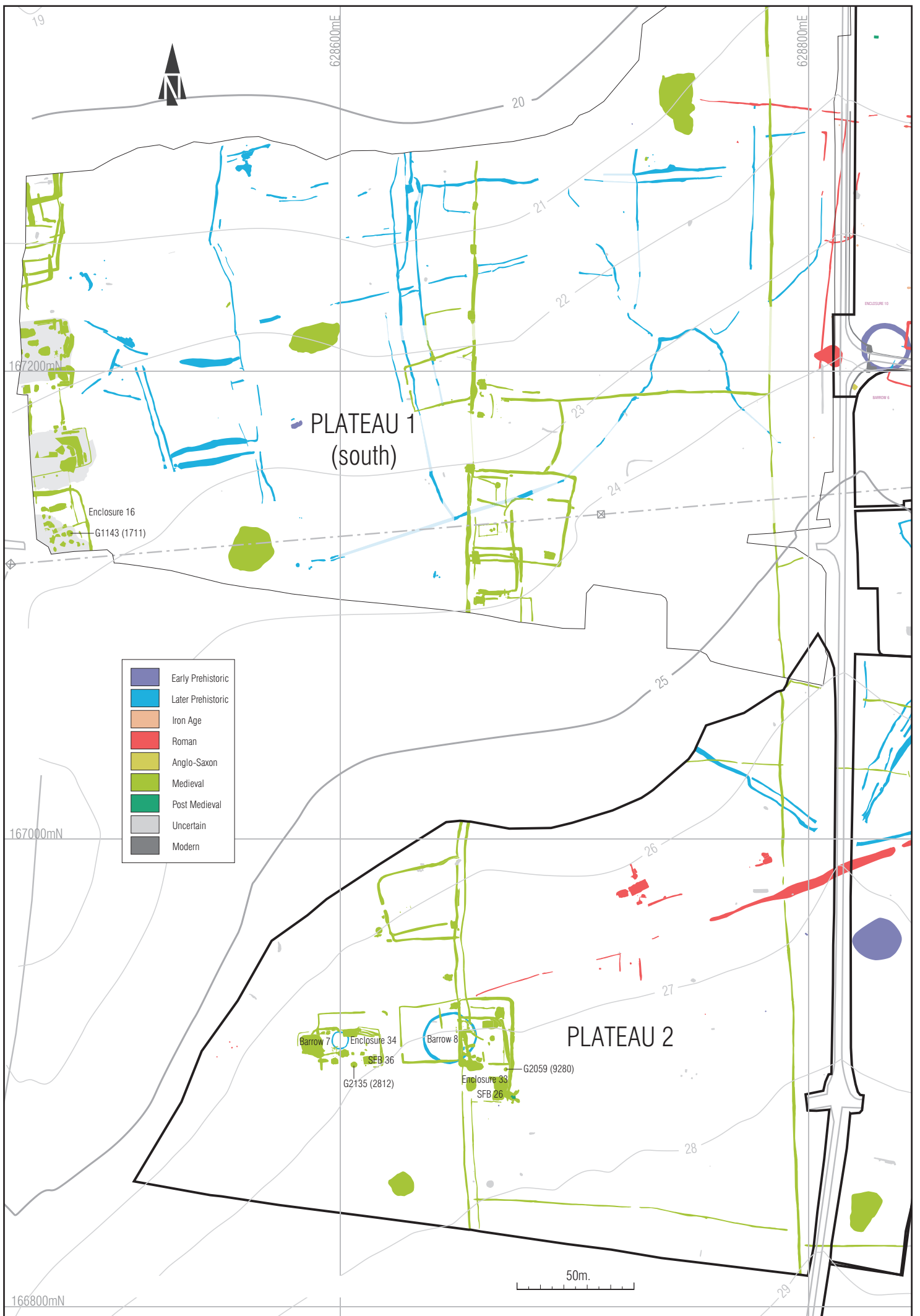


Fig 300. Plateaux 1 & 2 showing location of wells sampled for insect remains (1:2000)

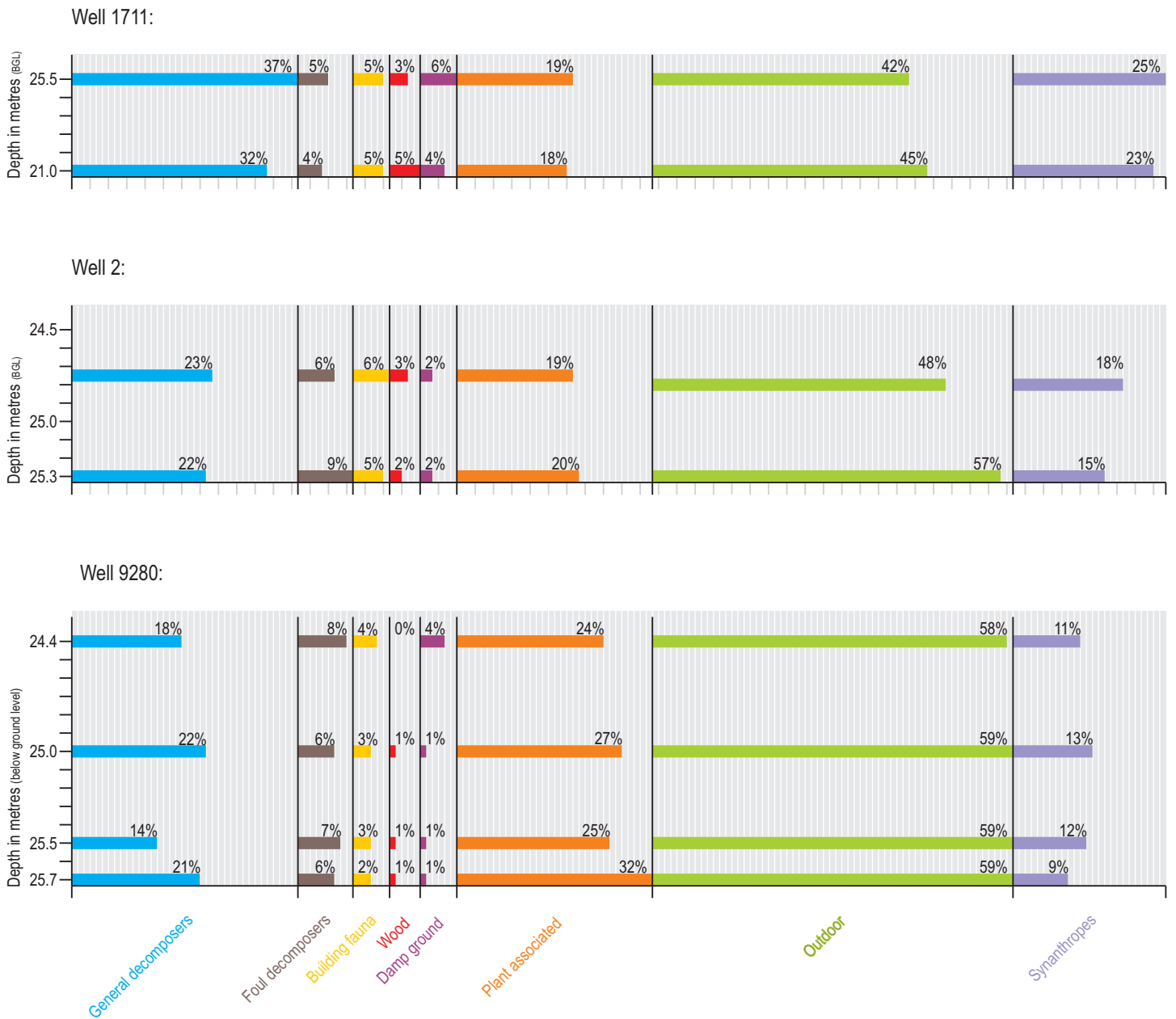


Fig 301. Proportion of different ecological groups in the insect assemblages

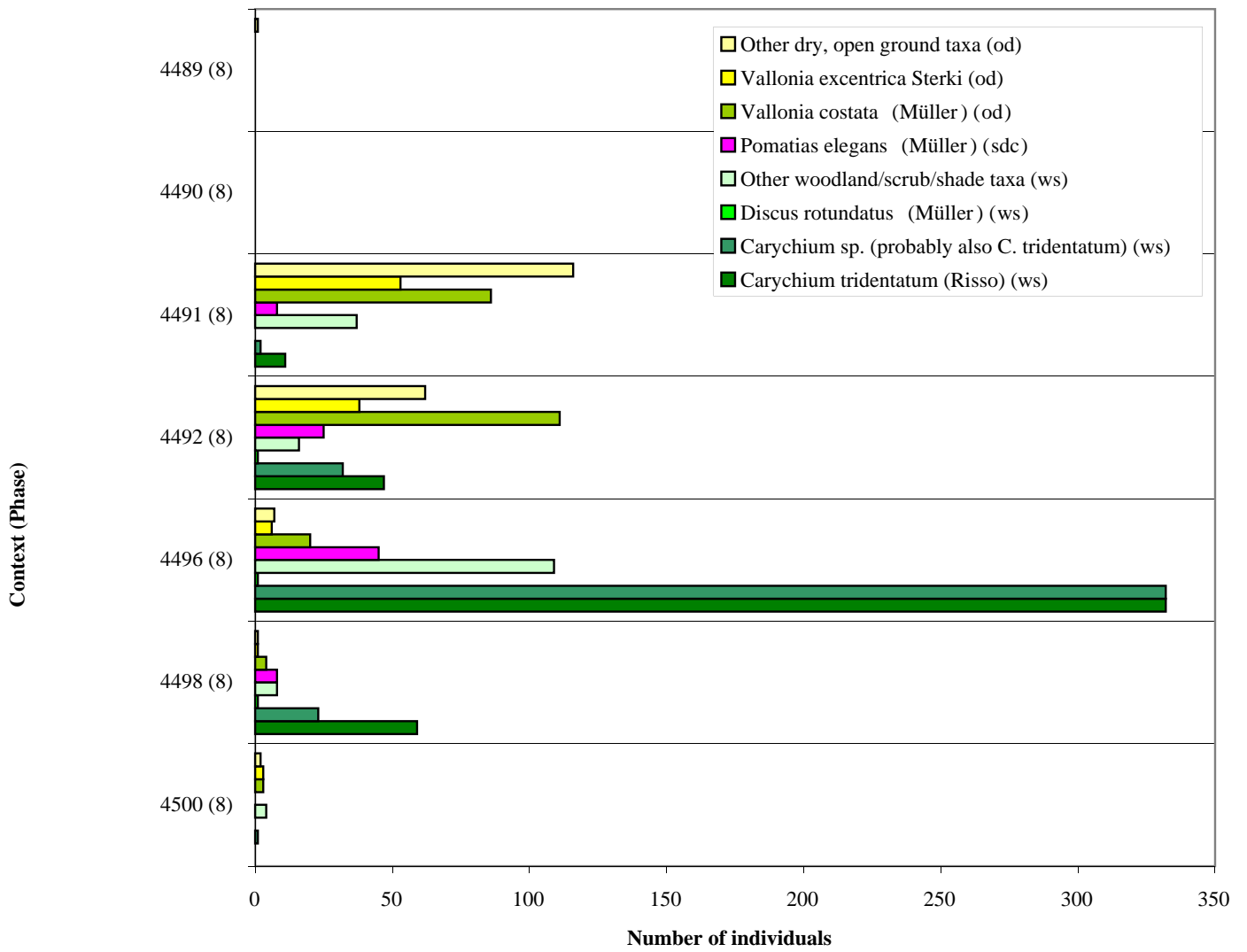


Fig 302. Plateau 4, large boundary ditch (G4006 & G5047), ecological indicator mollusc taxa & groups.

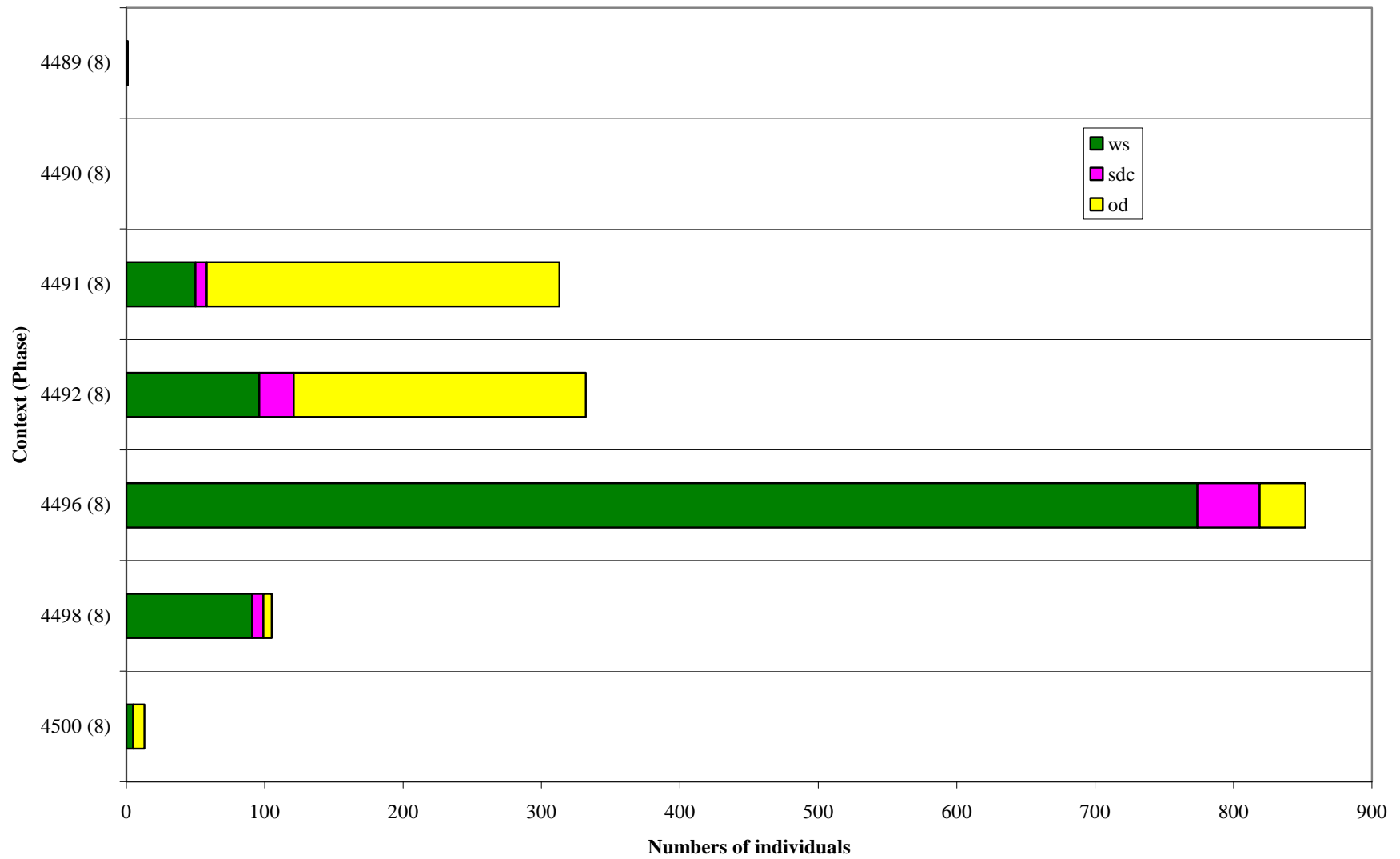


Fig 303. Plateau 4, large boundary ditch (G4006 & G5047), ecological indicator groups.

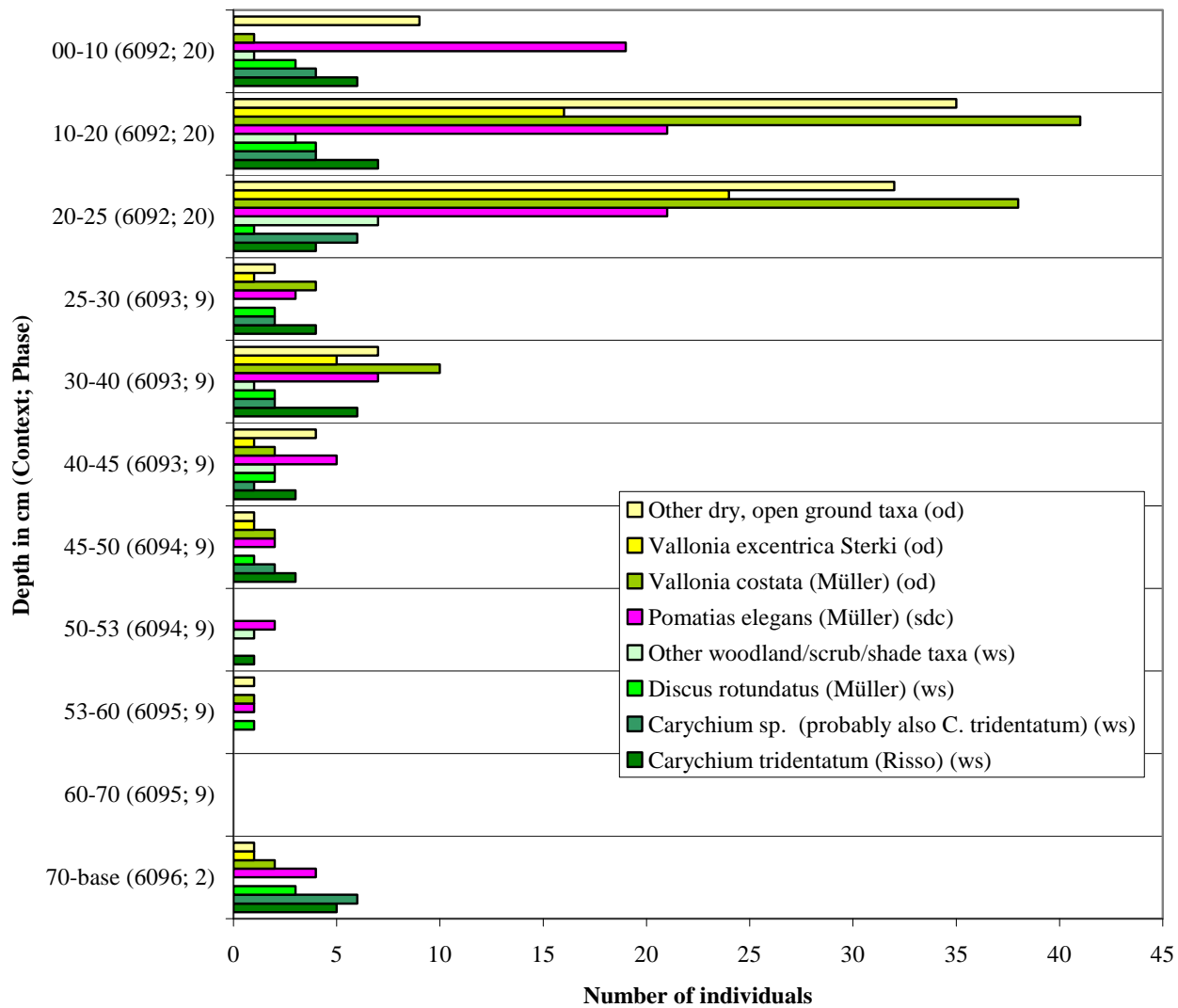


Fig 304. Plateau 6, inner ring ditch of late Neolithic early Bronze Age Barrow 1 (G6005), ecological indicator mollusc taxa & groups.

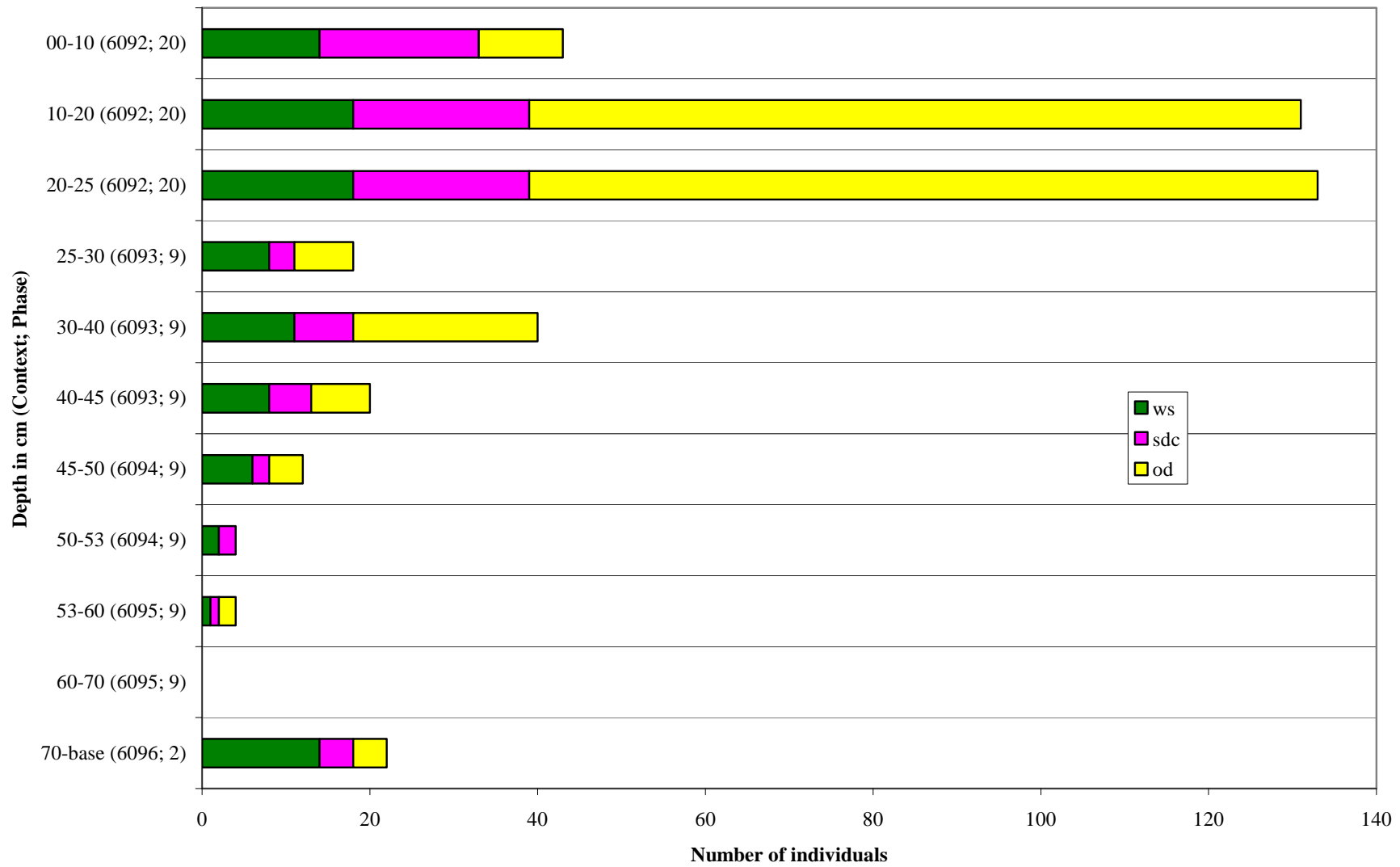


Fig 305. Plateau 6, inner ring ditch of late Neolithic early Bronze Age Barrow 1 (G6005), ecological indicator groups.

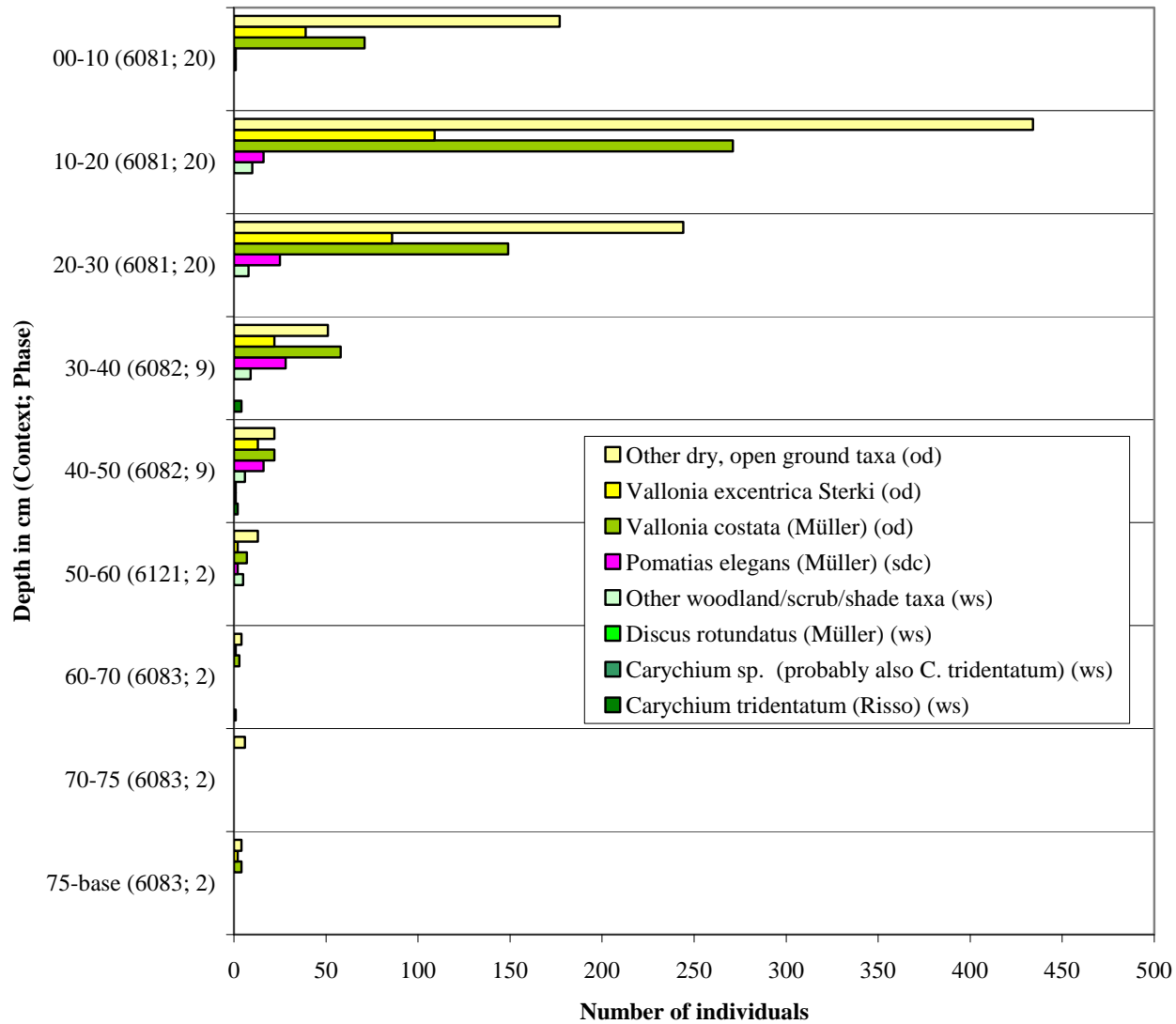


Fig 306. Plateau 6, outer ring ditch of late Neolithic early Bronze Age Barrow 1 (G6006), ecological indicator groups.

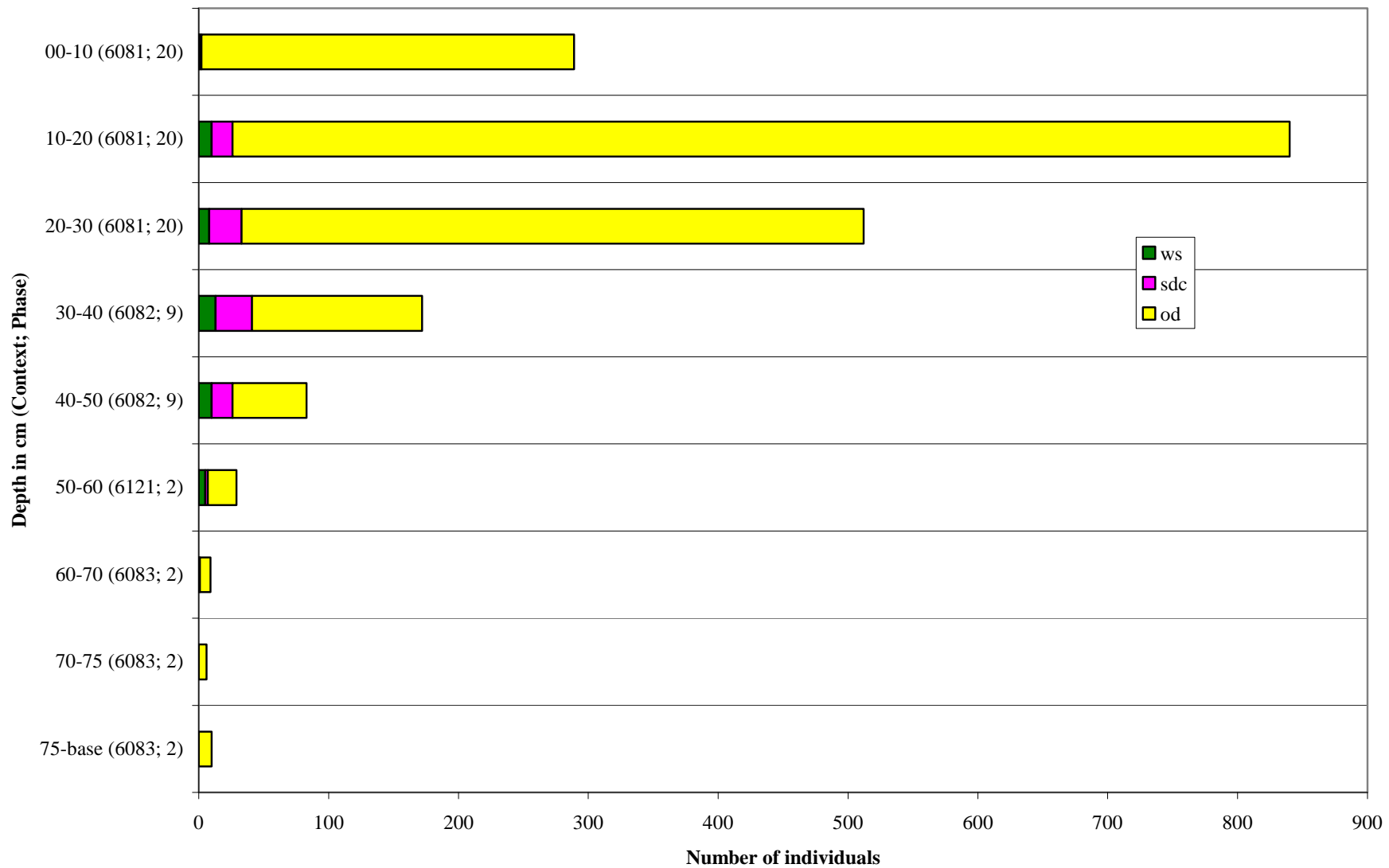


Fig 307. Plateau 6, outer ring ditch of late Bronze Age Barrow 1 (G6006), ecological indicator groups.

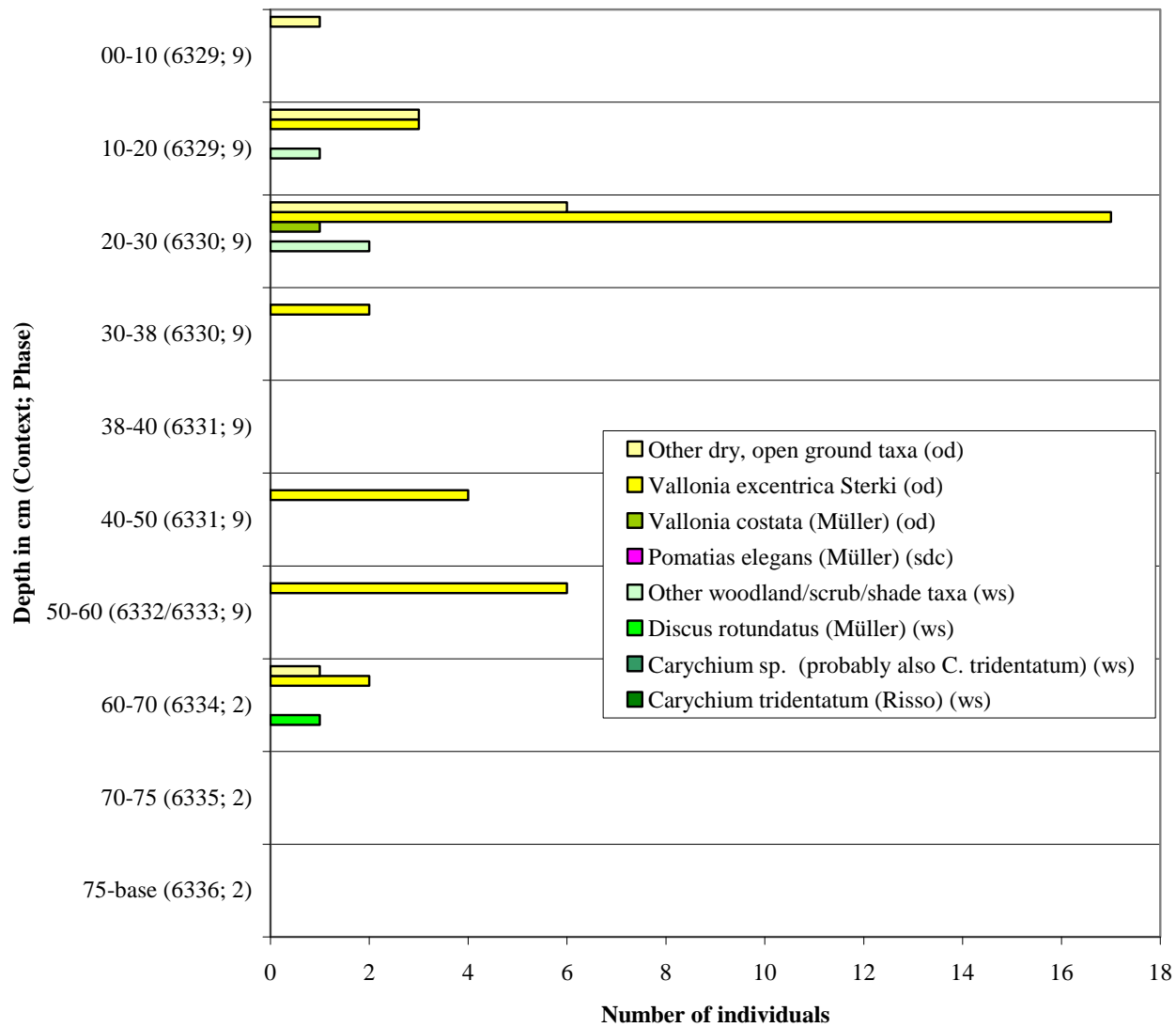


Fig 308. Plateau 6, ring ditch of late Neolithis early Bronze Age Barrow 4 (G6008), ecological indicator mollusc taxa & groups.

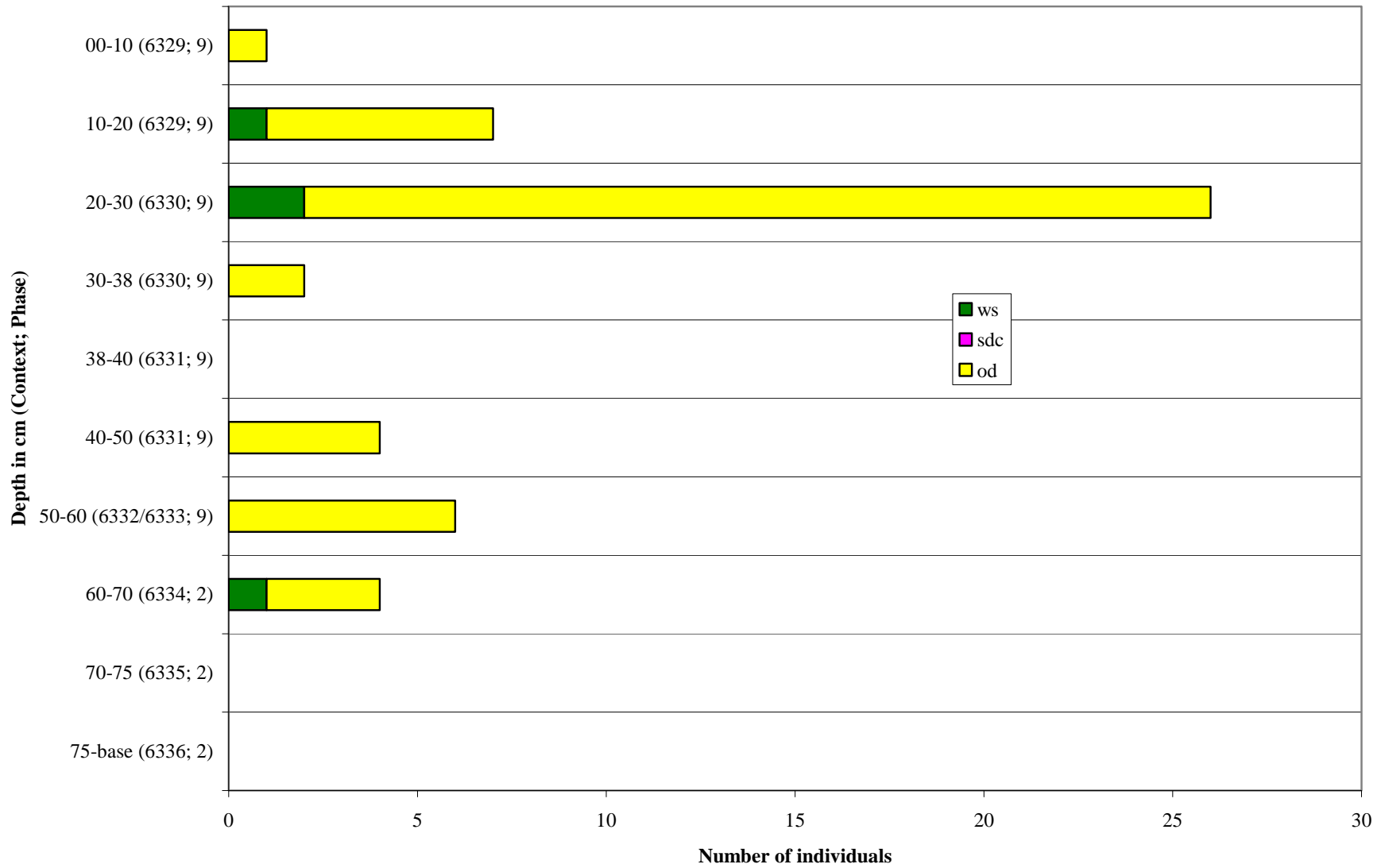


Fig 309. Plateau 6, ring ditch of late Neolithic early Bronze Age Barrow 4 (G6008), ecological indicator groups.

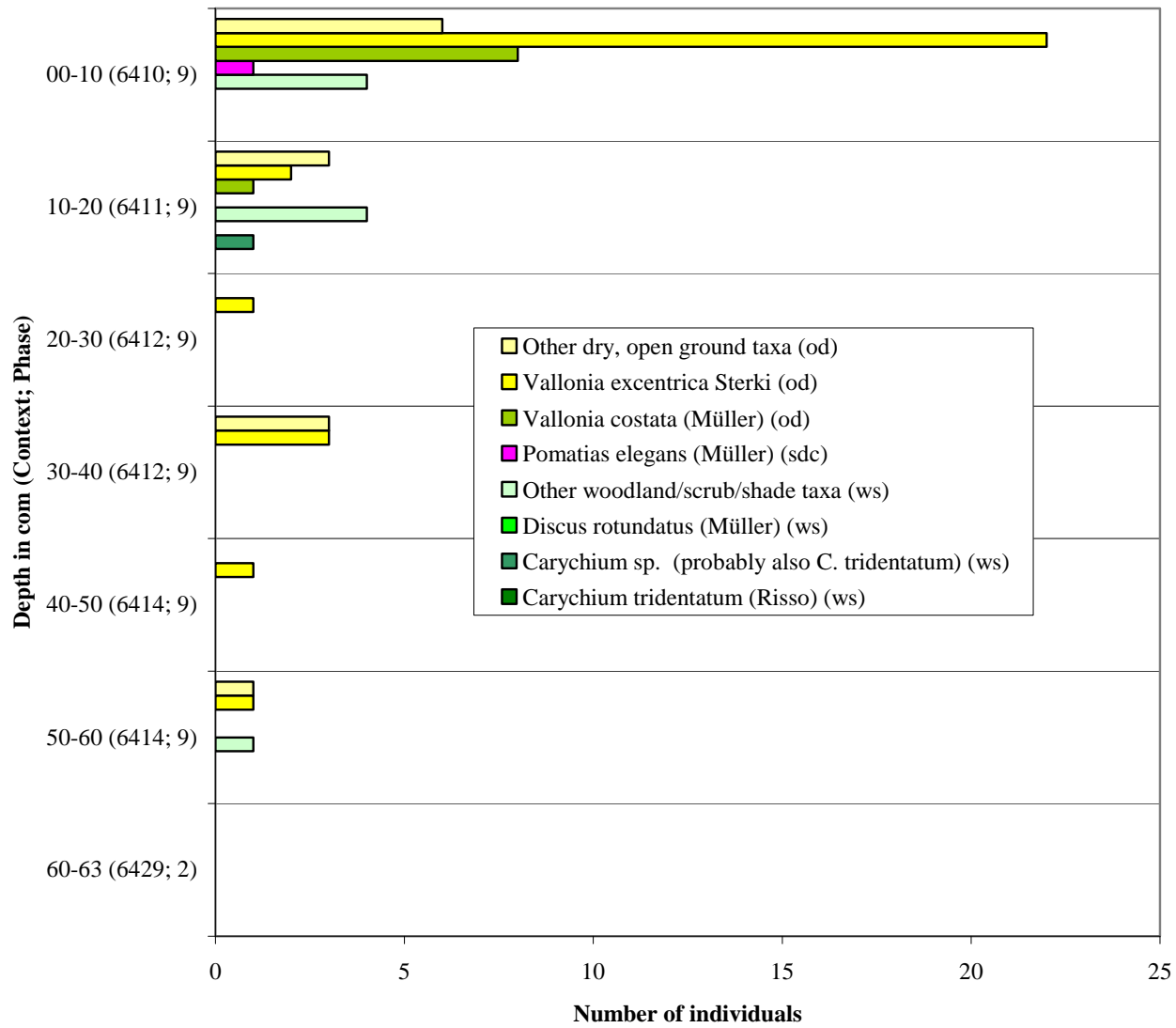


Fig 310. Plateau 6, ring ditch of late Neolithic early Bronze Age Barrow 4 (G6008), ecological indicator mollusc taxa & groups.

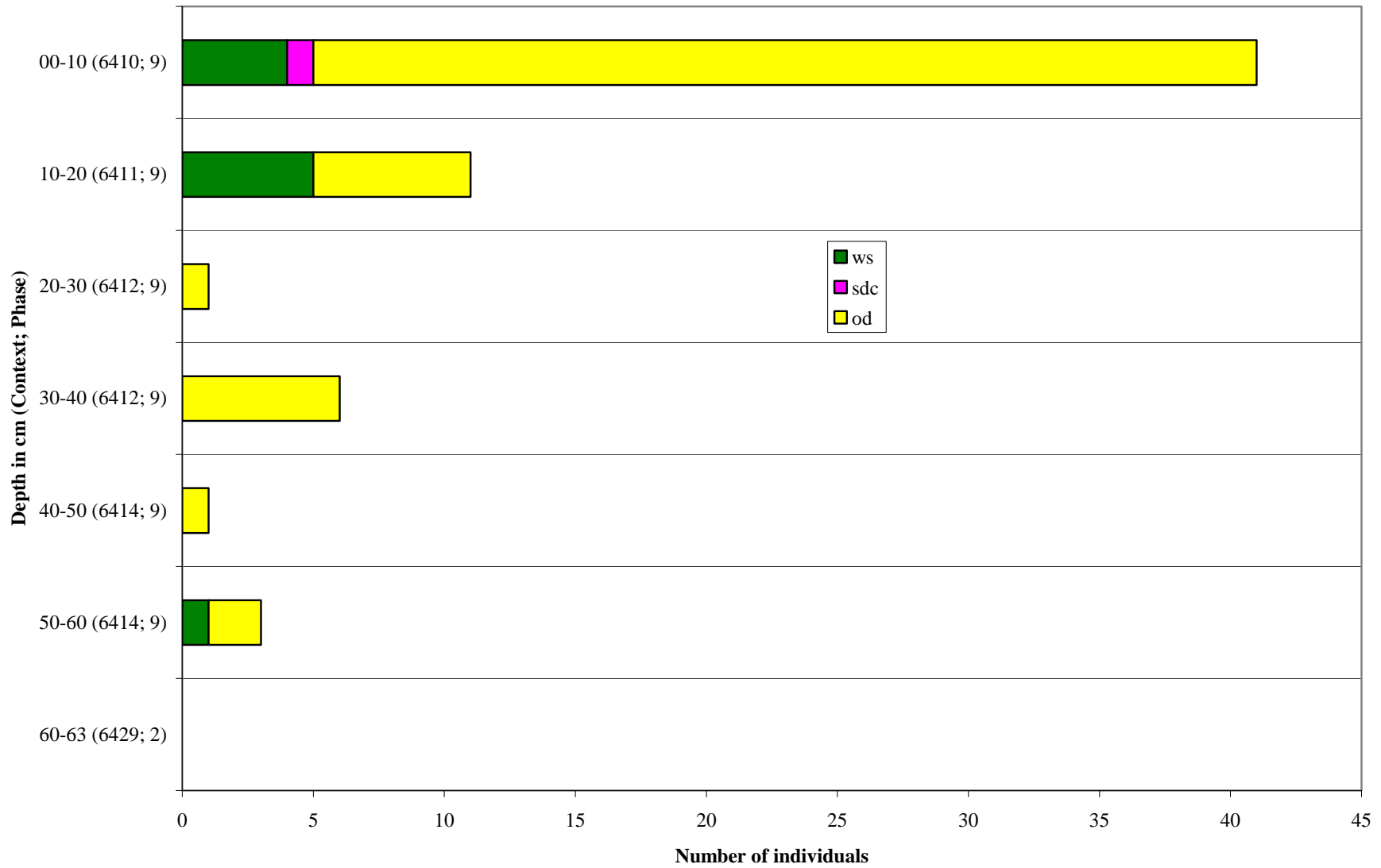


Fig 311. Plateau 6, ring ditch of late Neolithic early Bronze Age Barrow 4 (G6008), ecological indicator groups.

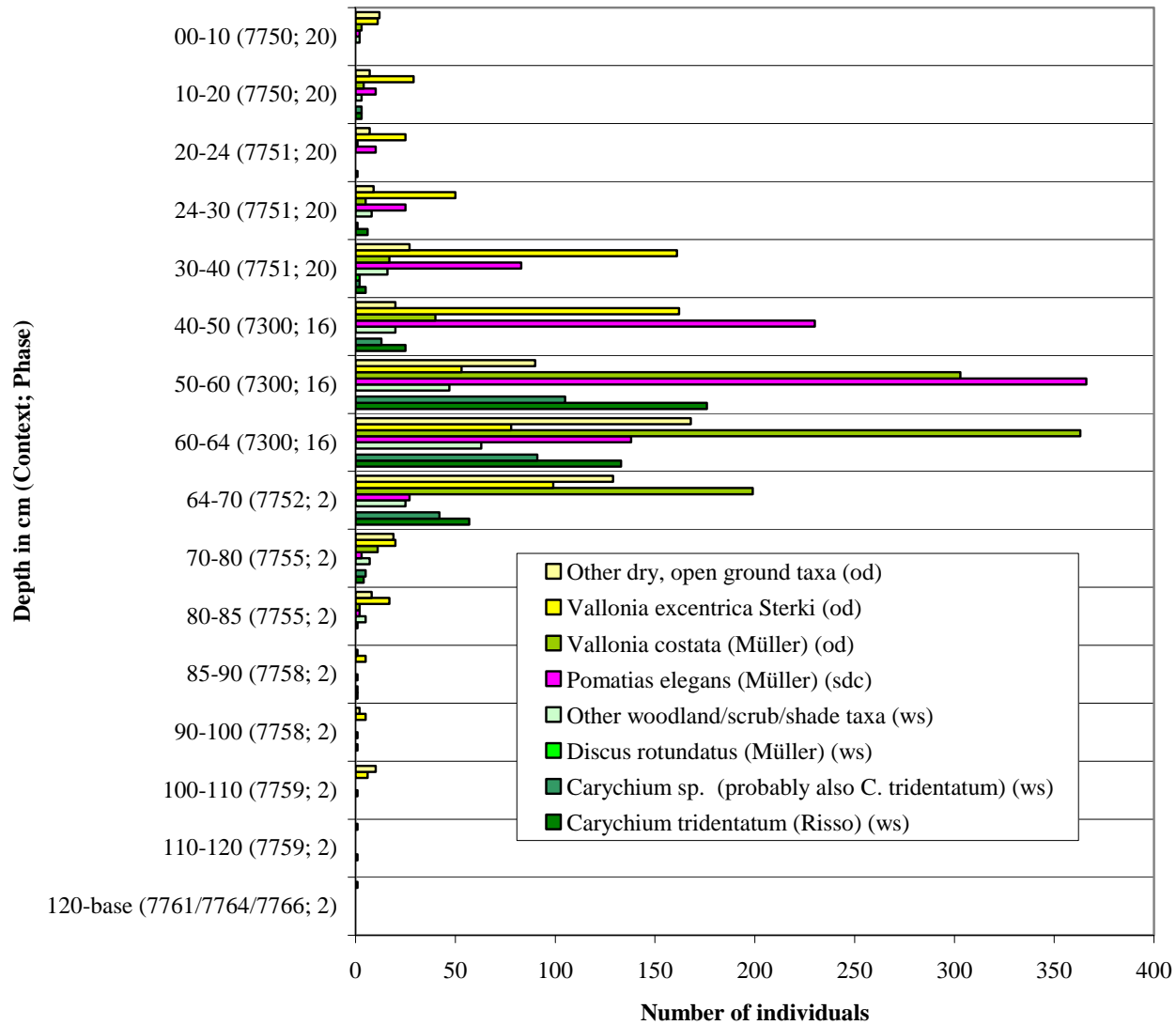


Fig 312. Plateau 7, ring ditch of late Neolithic early Bronze Age Barrow 2 (G7002), ecological indicator mollusc taxa & groups.

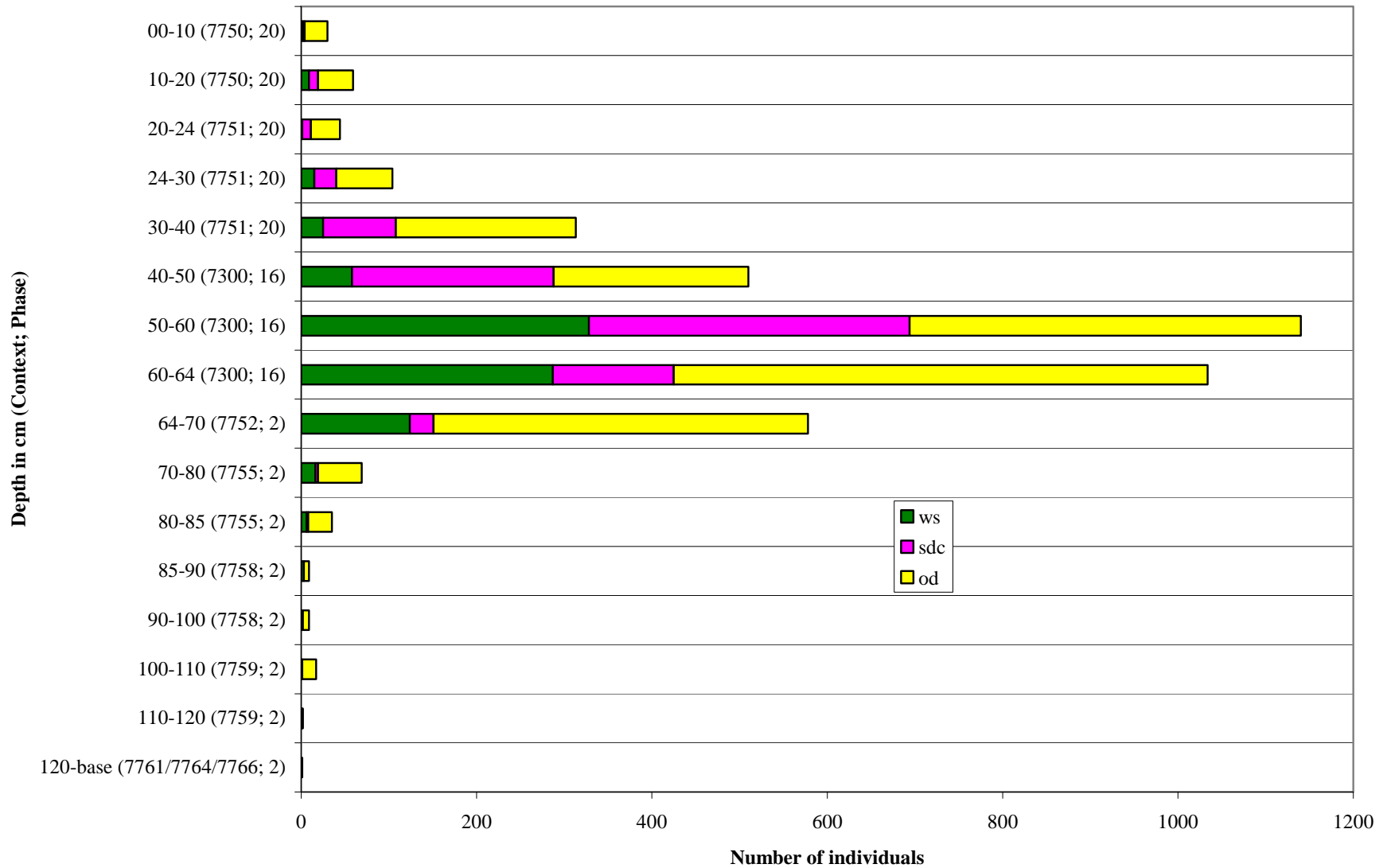


Fig 313. Plateau 7, ring ditch of late Neolithic early Bronze Age Barrow 2 (G7002), ecological indicator groups.

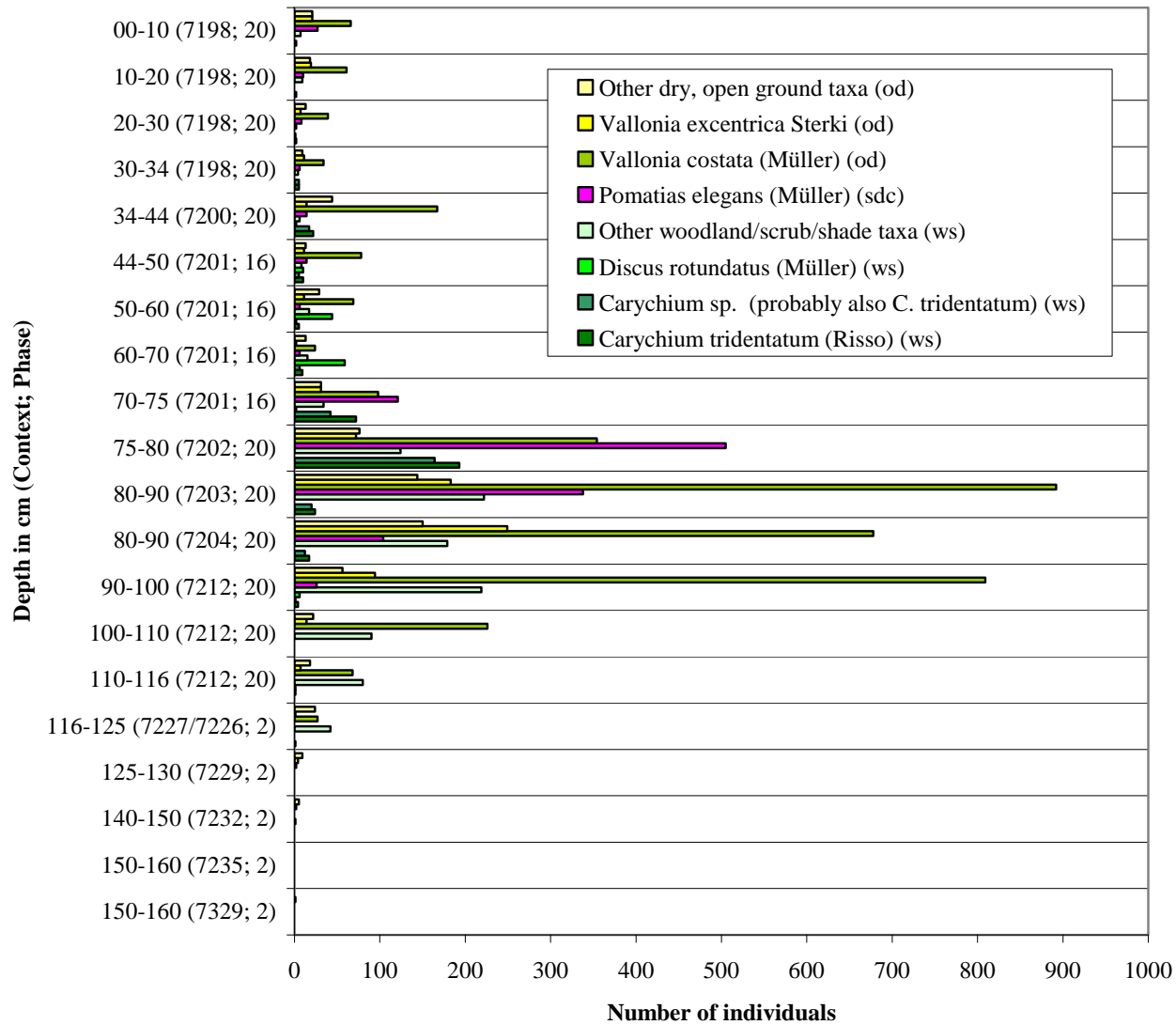


Fig 314. Plateau 7, ring ditch of late Neolithic early Bronze Age Barrow 3 (G7008), ecological indicator mollusc taxa & groups.

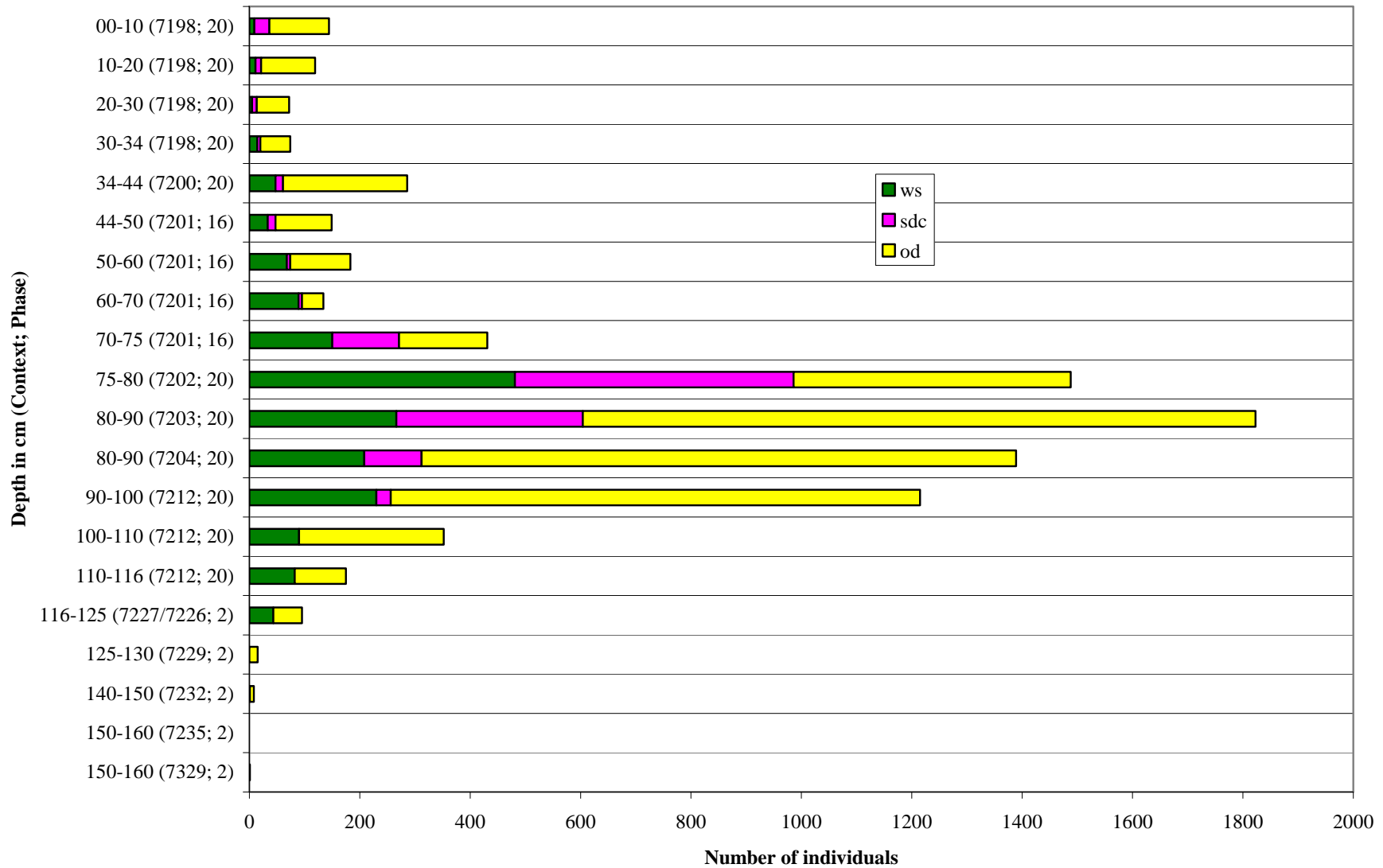


Fig 315. Plateau 7, ring ditch of late Bronze Age Barrow 3 (G7008), ecological indicator groups.

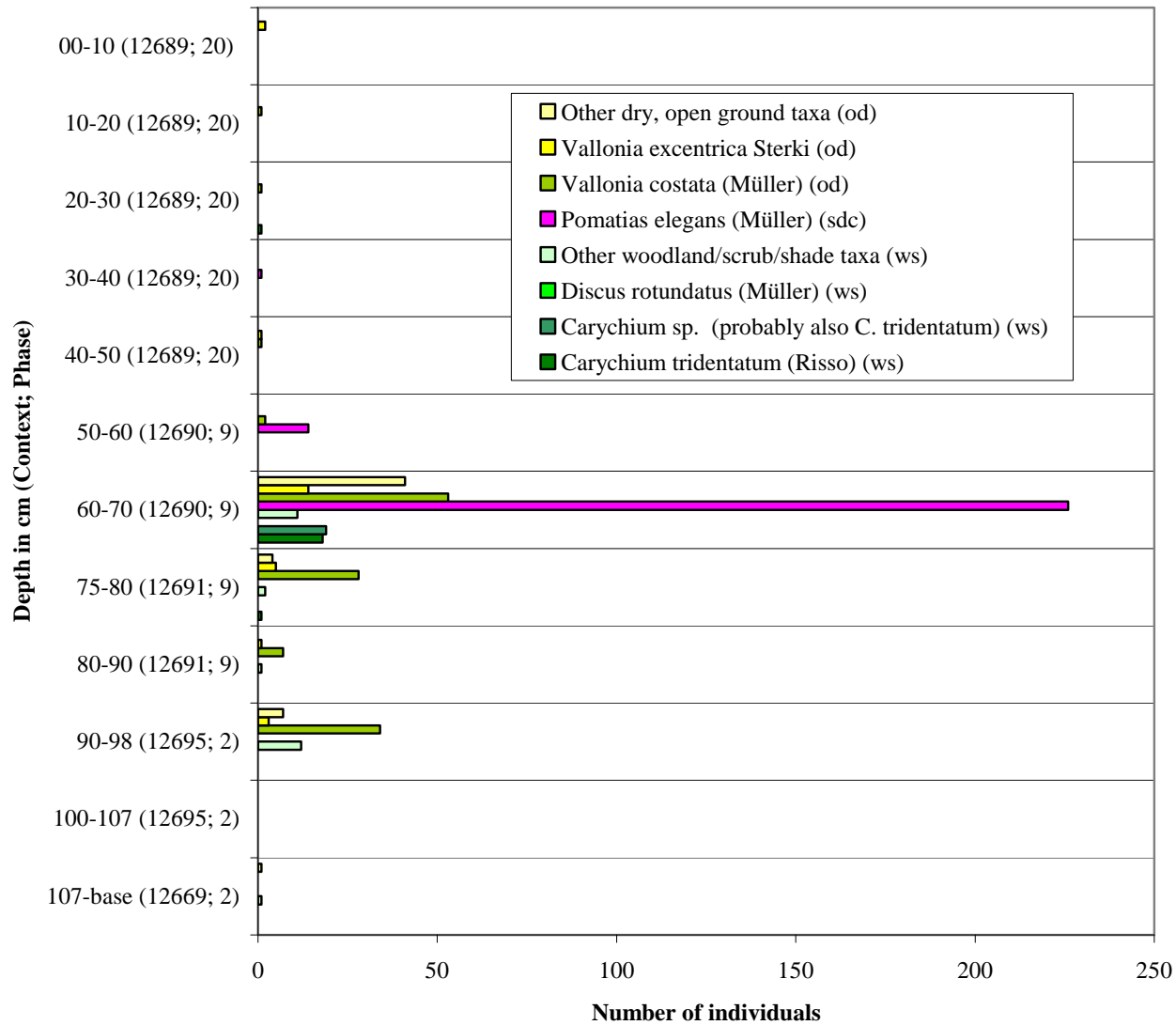


Fig 316. Plateau 8, ring ditch of late Neolithic early Bronze Age Barrow 6 (G8005), ecological indicator mollusc taxa & groups.

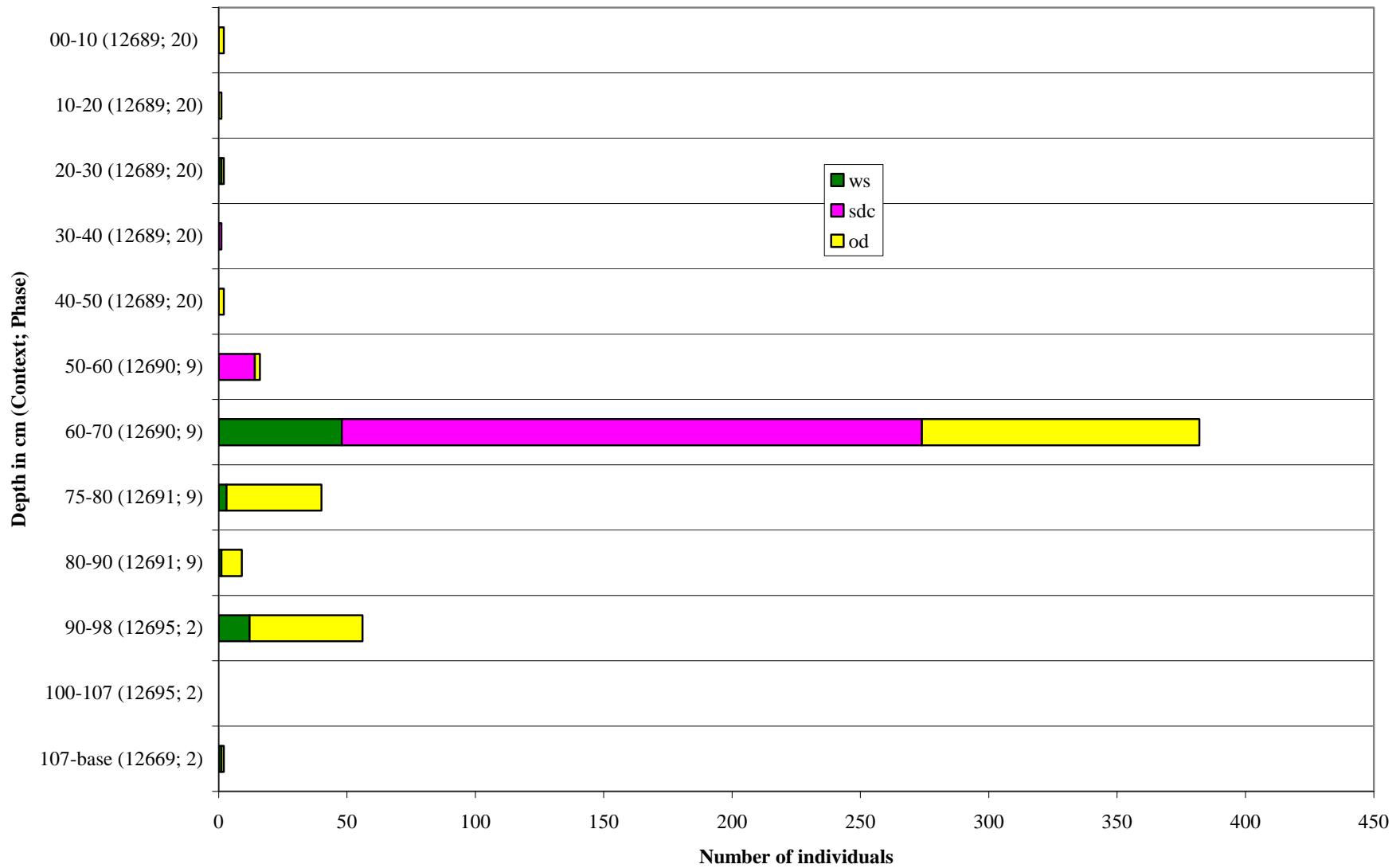


Fig 317. Plateau 8, ring ditch of late Neolithic early Bronze Age Barrow 6 (G8005), ecological indicator groups.

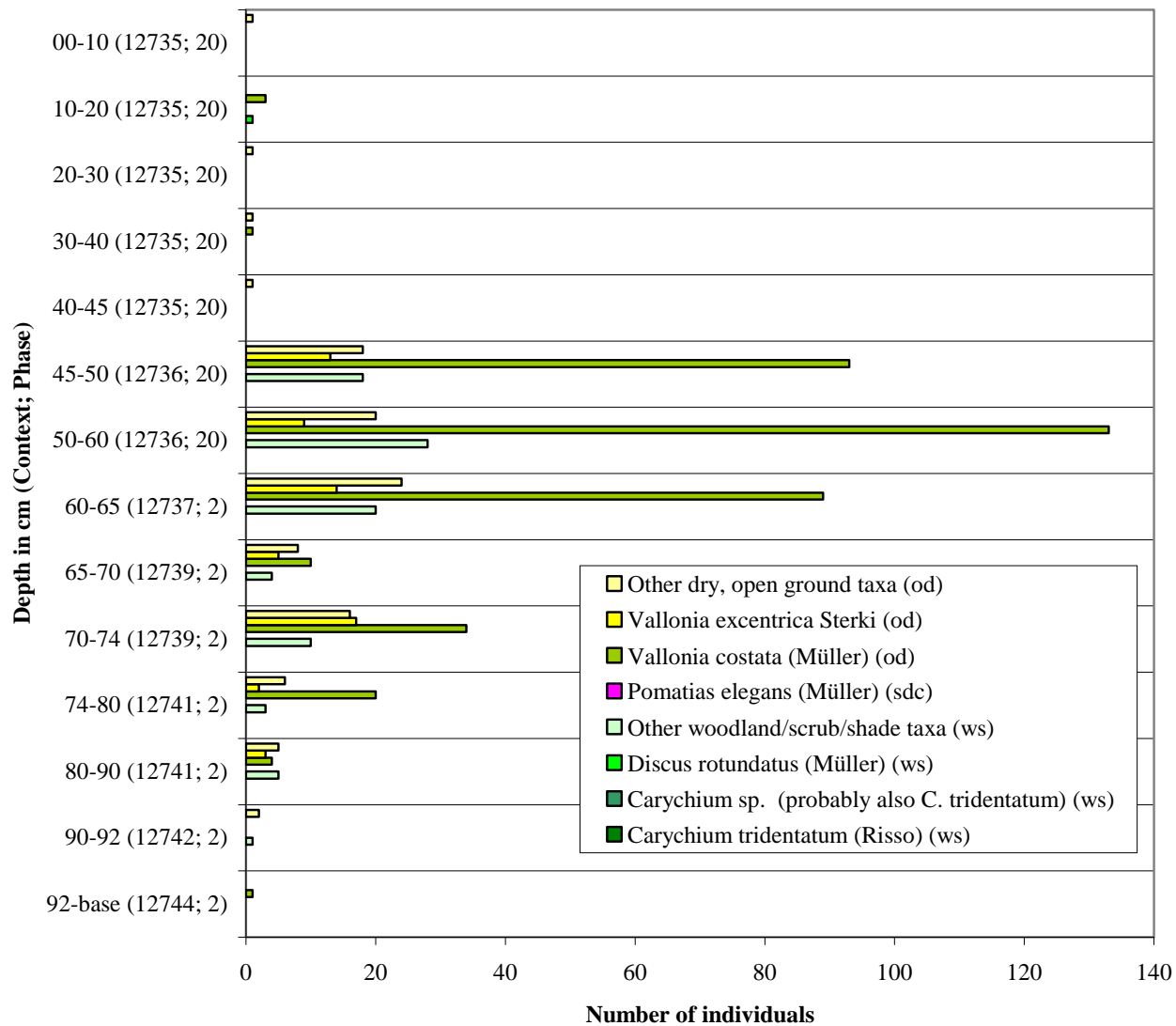


Fig 318. Plateau 8, ring ditch of late Neolithic early Bronze Age Barrow 6 (G8005), ecological indicator mollusc taxa & groups.

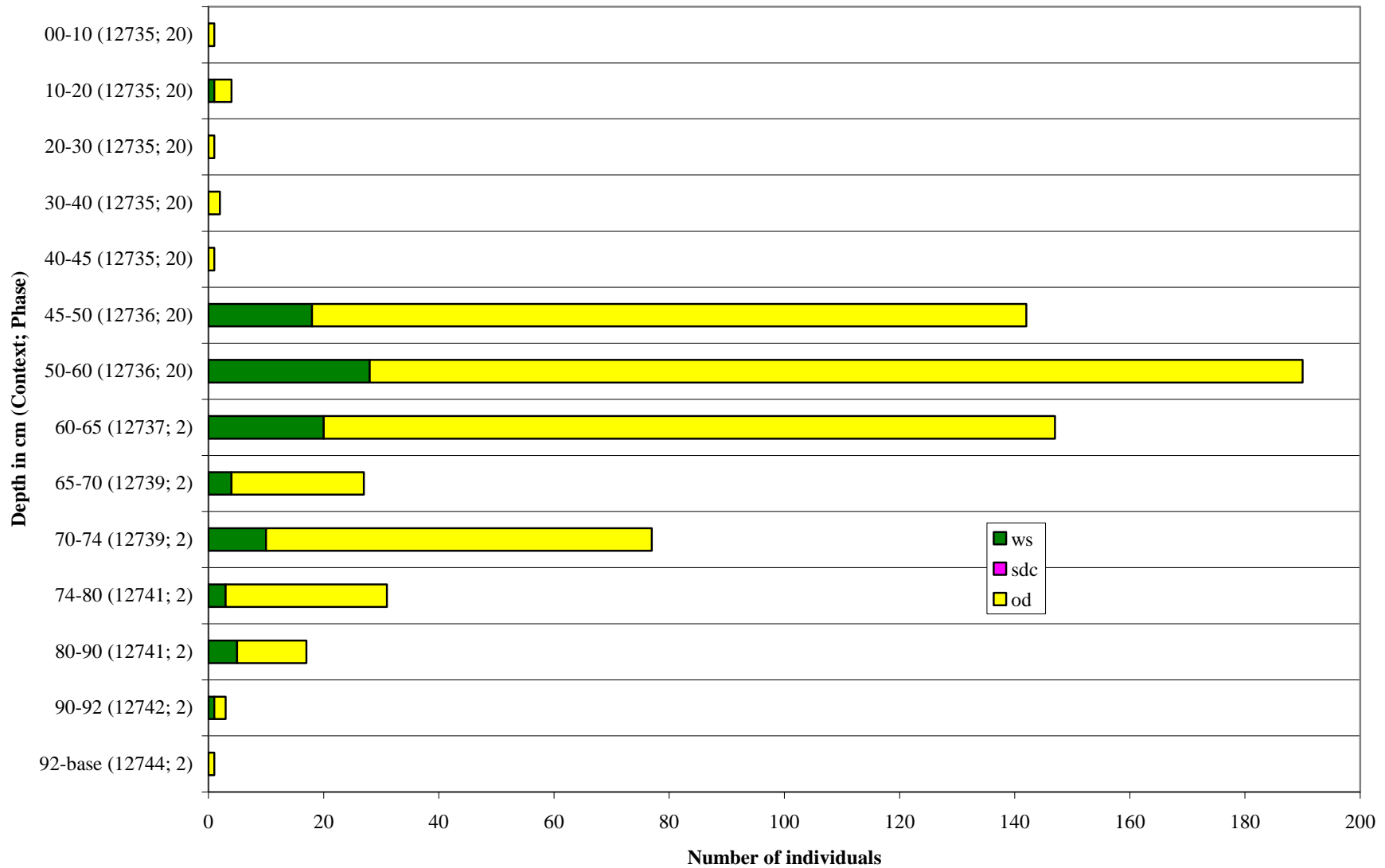


Fig 319. Plateau 8, ring ditch of late Neolithic early Bronze Age Barrow 6 (G8005), ecological indicator groups.